








NEW JERSEY MUNICIPAL BOUNDARIES WITH ROADS

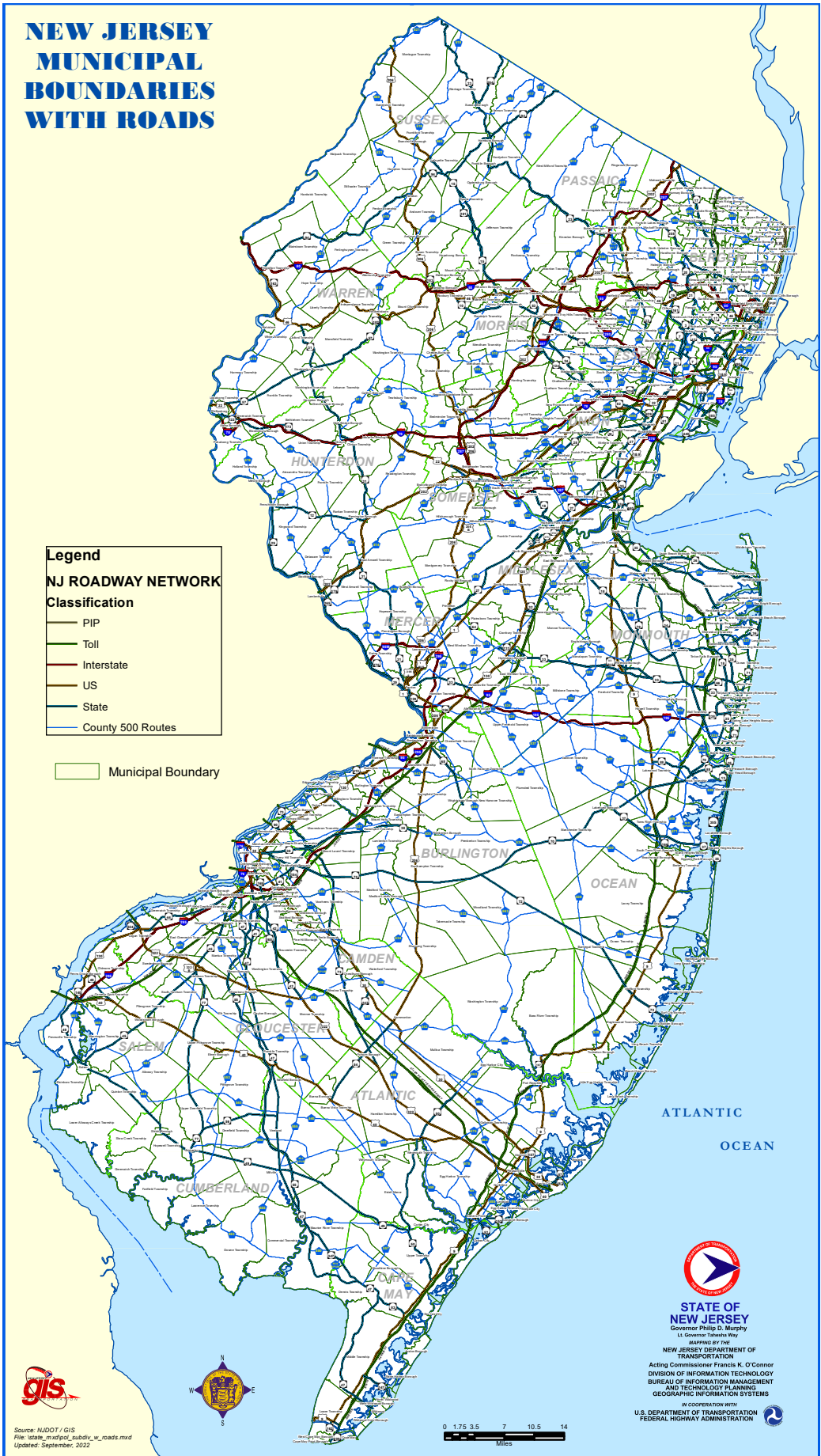
Legend

NJ ROADWAY NETWORK

Classification

-  PIP
-  Toll
-  Interstate
-  US
-  State
-  County 500 Routes

 Municipal Boundary



Source: NADOT / GIS
File: \\state_minfo\p\subdiv_w_roads.mxd
Updated: September, 2002



**STATE OF
NEW JERSEY**
Governor Philip D. Murphy
Lt. Governor Tawana White

NEW JERSEY DEPARTMENT OF
TRANSPORTATION
Acting Commissioner Francis K. O'Connor
DIVISION OF INFORMATION TECHNOLOGY
BUREAU OF INFORMATION MANAGEMENT
AND TECHNOLOGY PLANNING
GEOGRAPHIC INFORMATION SYSTEMS

IN COOPERATION WITH
U.S. DEPARTMENT OF TRANSPORTATION
FEDERAL HIGHWAY ADMINISTRATION

