






NJDEP HUD Environmental Review Tool

New Jersey Dept of Environmental Protection - HUD Environmental Review Tool
Floodplain Management - FEMA DFIRM Flood Zones

Application ID#: NCR39505
PAMS PIN: 0230_6.04_1
Address: Lakeview Field
Municipality: Little Ferry Boro



Source: Esri, DigitalGlobe, GeoEye, i-cubed, Earthstar Geographics, CNES/Airbus DS, USDA, USGS, AEX, Getmapping, Aerogrid, IGN, IGP, swisstopo, and the GIS User Community, Esri, HERE, DeLorme, TomTom, MapmyIndia, © OpenStreetMap contributors, and the GIS user community

- | | |
|--|---|
|  Proposed Action Site | FEMA DFIRM Flood Zone |
|  HUD Review Parcels |  A |
|  Floodways |  V |

