

# NJDEP HUD Environmental Review Tool

New Jersey Dept of Environmental Protection - HUD Environmental Review Tool  
Prime Farmland Soils

Application ID#:

SRP0044264

PAMS PIN:

1527\_36\_60

Address:



51 /55 SAMPSON AVE




City:

SEASIDE HEIGHTS



Copyright © 2013 Esri, DeLorme, NAVTEQ, TomTom, Source: Esri, DigitalGlobe, GeoEye, i-cubed, USDA, USGS, AEX, Getmapping, Aerogrid, IGN, IGP, swisstopo, and the GIS User Community

-  Proposed Action Site
-  HUD Review Parcels

-  All areas are prime farmland
-  Farmland of statewide importance
-  Farmland of unique importance

1:2,400

1 inch = 200 feet

