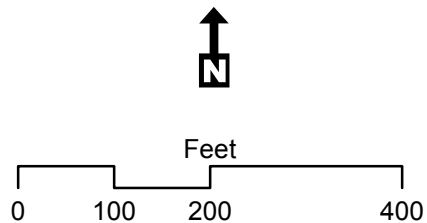




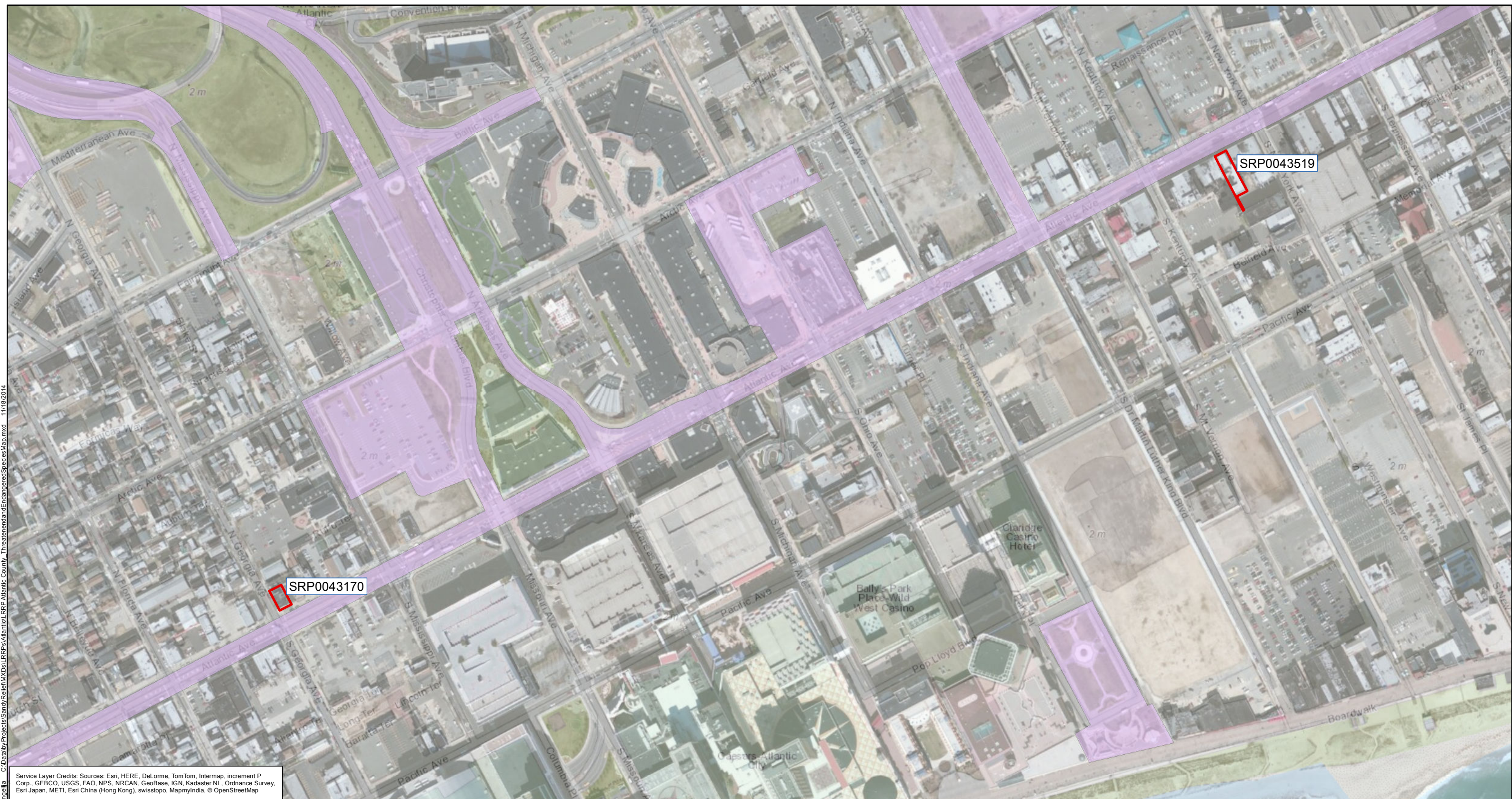
C:\Data\Projects\SandyRelief\MXD\LRRP\Atlantic County\ThreatenedandEndangeredSpeciesMap.mxd 11/18/2014

Service Layer Credits: Sources: Esri, HERE, DeLorme, TomTom, Intermap, increment P Corp., GEBCO, USGS, FAO, NPS, NRCAN, GeoBase, IGN, Kadaster NL, Ordnance Survey, Esri Japan, METI, Esri China (Hong Kong), swisstopo, MapmyIndia, © OpenStreetMap

- Proposed Activity Site
- Threatened and Endangered Animals
- Red Knot
- Piping Plover
- Bats



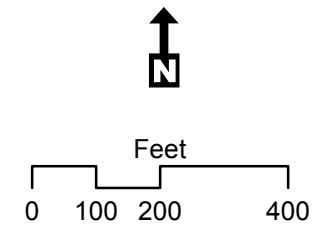
**LRRP - Atlantic County  
South Atlantic City  
Threatened and Endangered Species**



C:\Data\Projects\SandyRelief\MXD\LRRP\Atlantic County Threatened and Endangered Species Map.mxd 11/16/2014  
 Angella

Service Layer Credits: Sources: Esri, HERE, DeLorme, TomTom, Intermap, increment P Corp., GEBCO, USGS, FAO, NPS, NRCAN, GeoBase, IGN, Kadaster NL, Ordnance Survey, Esri Japan, METI, Esri China (Hong Kong), swisstopo, MapmyIndia, © OpenStreetMap

- Proposed Activity Site
- Threatened and Endangered Animals
- Red Knot
- Piping Plover
- Bats



**LRRP - Atlantic County**  
**North Atlantic City**  
**Threatened and Endangered Species**

**Map Legend**

- ▼ HUD Review Parcel - Centroids
- ▼ Threatened and Endangered Animals (Piping Plover)
- ▼ Threatened and Endangered Animals (Red Knot)
- ▼ Threatened and Endangered Species (Bats) (Non-Tiered Review)

**HUD Review Parcel - Centroids:**  
**0102\_260\_1**

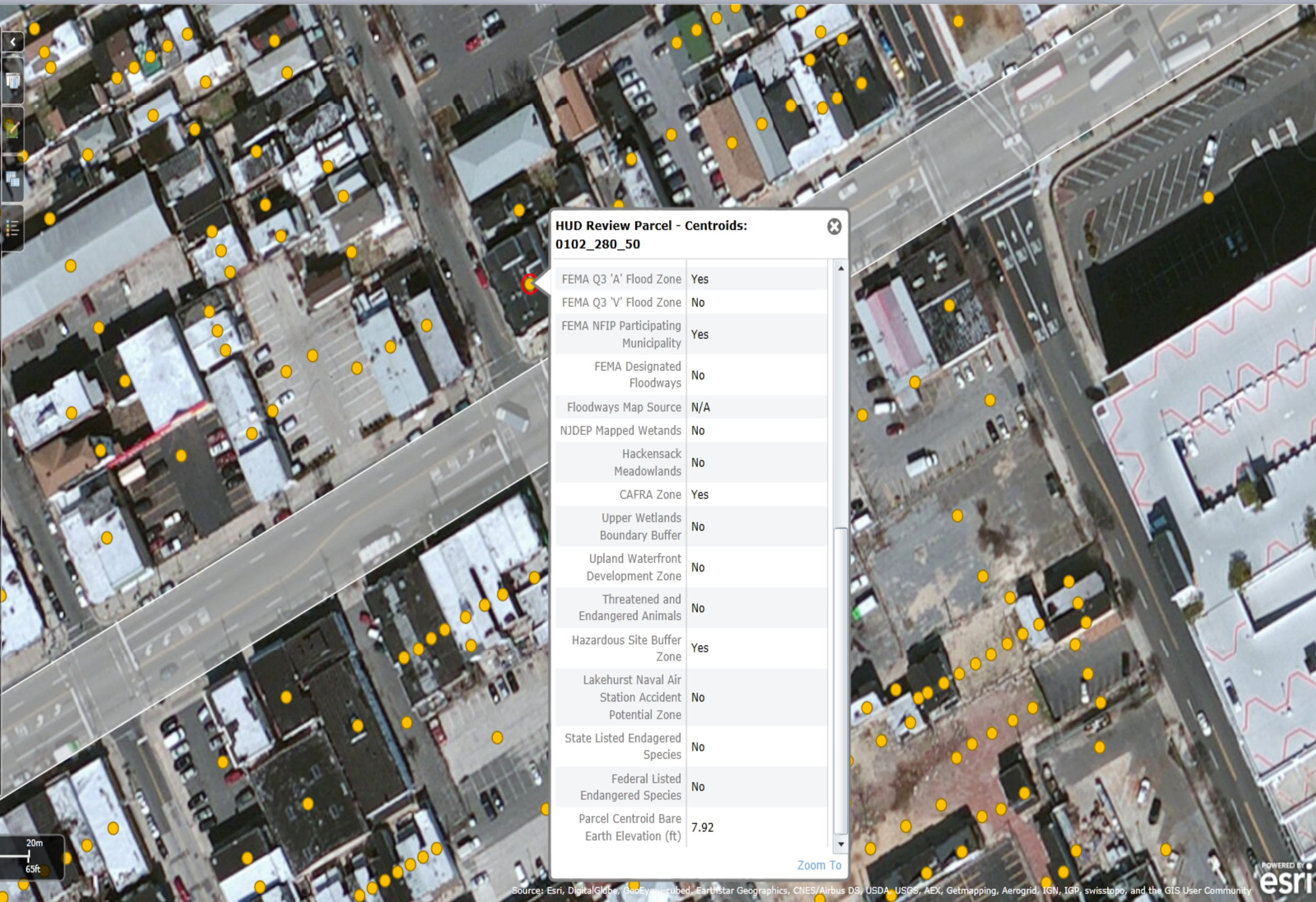
FEMA Q3 'A' Flood Zone	Yes
FEMA Q3 'V' Flood Zone	No
FEMA NFIP Participating Municipality	Yes
FEMA Designated Floodways	No
Floodways Map Source	N/A
NJDEP Mapped Wetlands	No
Hackensack Meadowlands	No
CAFRA Zone	Yes
Upper Wetlands Boundary Buffer	No
Upland Waterfront Development Zone	No
Threatened and Endangered Animals	No
Hazardous Site Buffer Zone	Yes
Lakehurst Naval Air Station Accident Potential Zone	No
State Listed Endangered Species	Yes
Federal Listed Endangered Species	No
Parcel Centroid Bare Earth Elevation (ft)	5.23

[Zoom To](#)

39°21'15"N 74°27'10"W  
 20m  
 65ft

### Map Legend

- HUD Review Parcel - Centroids
- Threatened and Endangered Animals (Piping Plover)
- Threatened and Endangered Animals (Red Knot)
- Threatened and Endangered Species (Bats) (Non-Tiered Review)



**HUD Review Parcel - Centroids:**  
**0102\_280\_50**

FEMA Q3 'A' Flood Zone	Yes
FEMA Q3 'V' Flood Zone	No
FEMA NFIP Participating Municipality	Yes
FEMA Designated Floodways	No
Floodways Map Source	N/A
NJDEP Mapped Wetlands	No
Hackensack Meadowlands	No
CAFRA Zone	Yes
Upper Wetlands Boundary Buffer	No
Upland Waterfront Development Zone	No
Threatened and Endangered Animals	No
Hazardous Site Buffer Zone	Yes
Lakehurst Naval Air Station Accident Potential Zone	No
State Listed Endangered Species	No
Federal Listed Endangered Species	No
Parcel Centroid Bare Earth Elevation (ft)	7.92

Zoom To

39°21'28"N 74°26'24"W

20m  
65ft

**Map Legend**

- HUD Review Parcel - Centroids
- Threatened and Endangered Animals (Piping Plover)
- Threatened and Endangered Animals (Red Knot)
- Threatened and Endangered Species (Bats) (Non-Tiered Review)

**HUD Review Parcel - Centroids:**  
0102\_151\_8

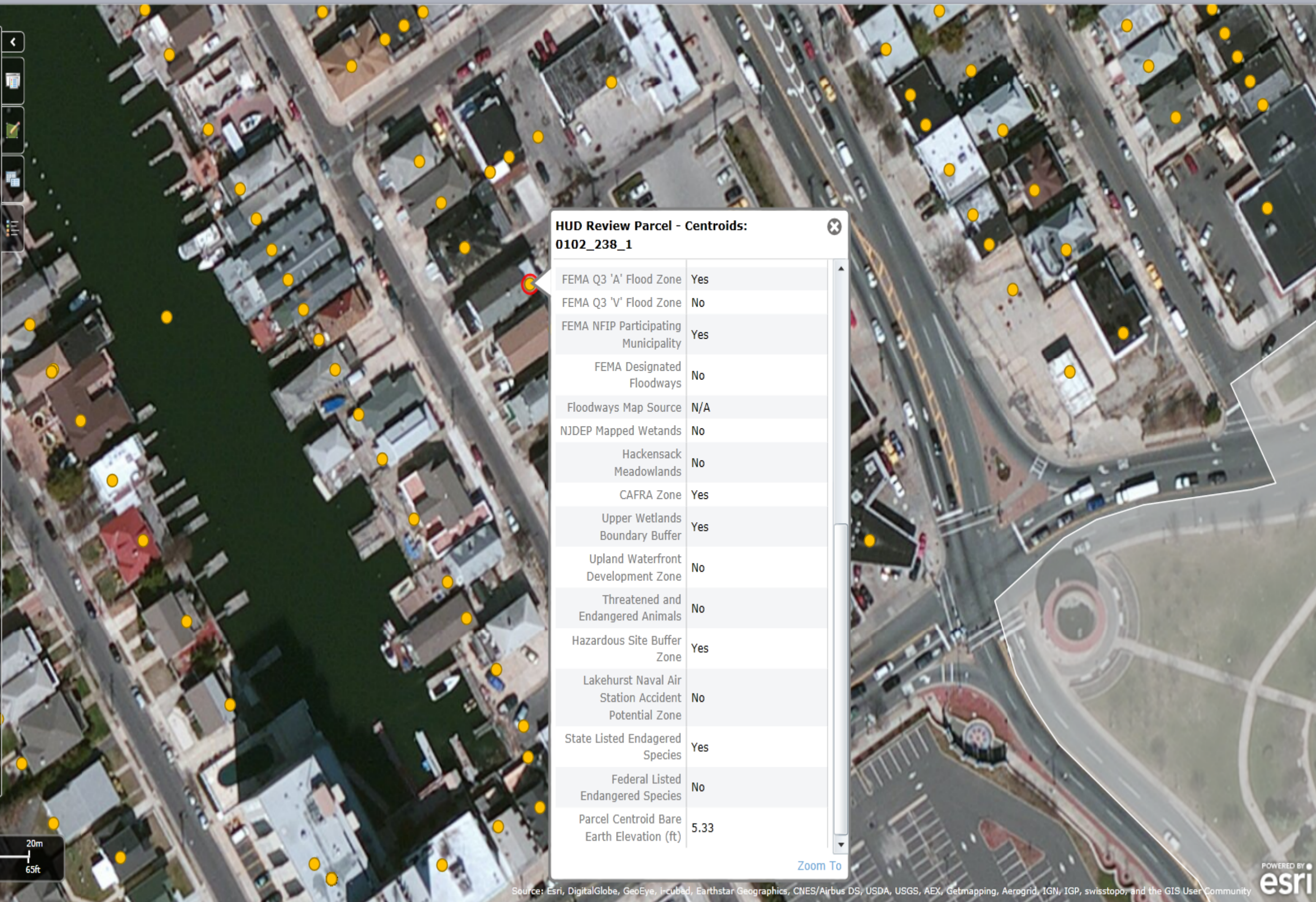
FEMA Q3 'A' Flood Zone	No
FEMA Q3 'V' Flood Zone	No
FEMA NFIP Participating Municipality	Yes
FEMA Designated Floodways	No
Floodways Map Source	N/A
NJDEP Mapped Wetlands	No
Hackensack Meadowlands	No
CAFRA Zone	Yes
Upper Wetlands Boundary Buffer	No
Upland Waterfront Development Zone	No
Threatened and Endangered Animals	No
Hazardous Site Buffer Zone	No
Lakehurst Naval Air Station Accident Potential Zone	No
State Listed Endangered Species	No
Federal Listed Endangered Species	No
Parcel Centroid Bare Earth Elevation (ft)	8.57

[Zoom To](#)

39°21'42"N 74°25'44"W  
 20m  
 65ft

**Map Legend**

- ▼ HUD Review Parcel - Centroids
- ▼ Threatened and Endangered Animals (Piping Plover)
- ▼ Threatened and Endangered Animals (Red Knot)
- ▼ Threatened and Endangered Species (Bats) (Non-Tiered Review)



**HUD Review Parcel - Centroids:**  
0102\_238\_1

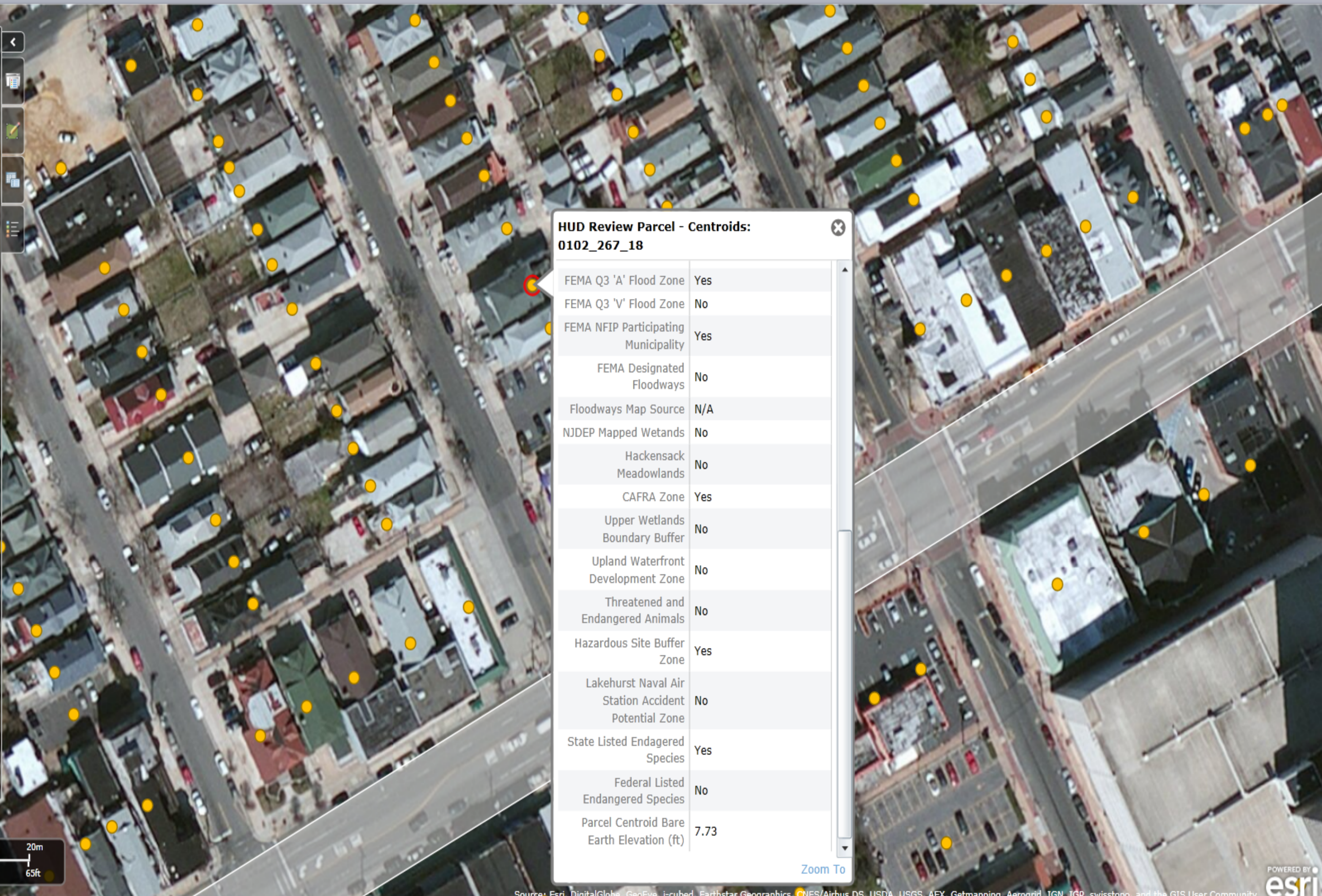
FEMA Q3 'A' Flood Zone	Yes
FEMA Q3 'V' Flood Zone	No
FEMA NFIP Participating Municipality	Yes
FEMA Designated Floodways	No
Floodways Map Source	N/A
NJDEP Mapped Wetlands	No
Hackensack Meadowlands	No
CAFRA Zone	Yes
Upper Wetlands Boundary Buffer	Yes
Upland Waterfront Development Zone	No
Threatened and Endangered Animals	No
Hazardous Site Buffer Zone	Yes
Lakehurst Naval Air Station Accident Potential Zone	No
State Listed Endangered Species	Yes
Federal Listed Endangered Species	No
Parcel Centroid Bare Earth Elevation (ft)	5.33

[Zoom To](#)

39°21'09"N 74°27'19"W  
 20m  
 65ft

**Map Legend**

- ▼ HUD Review Parcel - Centroids
- ▼ Threatened and Endangered Animals (Piping Plover)
- ▼ Threatened and Endangered Animals (Red Knot)
- ▼ Threatened and Endangered Species (Bats) (Non-Tiered Review)



**HUD Review Parcel - Centroids:**  
0102\_267\_18

FEMA Q3 'A' Flood Zone	Yes
FEMA Q3 'V' Flood Zone	No
FEMA NFIP Participating Municipality	Yes
FEMA Designated Floodways	No
Floodways Map Source	N/A
NJDEP Mapped Wetlands	No
Hackensack Meadowlands	No
CAFRA Zone	Yes
Upper Wetlands Boundary Buffer	No
Upland Waterfront Development Zone	No
Threatened and Endangered Animals	No
Hazardous Site Buffer Zone	Yes
Lakehurst Naval Air Station Accident Potential Zone	No
State Listed Endangered Species	Yes
Federal Listed Endangered Species	No
Parcel Centroid Bare Earth Elevation (ft)	7.73

Zoom To

39°21'17"N 74°26'54"W  
 20m  
 65ft