


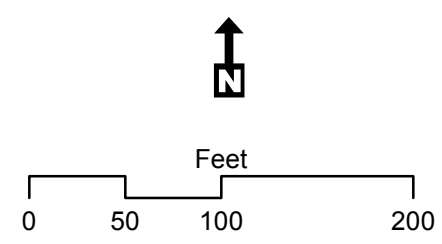


C:\Data\Projects\SandyRelief\MXD\LRRP\Camden\LRP_Camden\County_ToxicHazardousandRadioactiveSubstancesMap.mxd 11/19/2014



Service Layer Credits: Sources: Esri, HERE, DeLorme, TomTom, Intermap, increment P Corp., GEBCO, USGS, FAO, NPS, NRCAN, GeoBase, IGN, Kadaster NL, Ordnance Survey, Esri Japan, METI, Esri China (Hong Kong), swisstopo, MapmyIndia, © OpenStreetMap

-  Proposed Activity Site
-  NJDEP Known Contaminated Site (5/28/2014)
-  3,000 ft Buffer of Known Contaminated Site



LRRP - Camden County Hazardous Sites of Concern