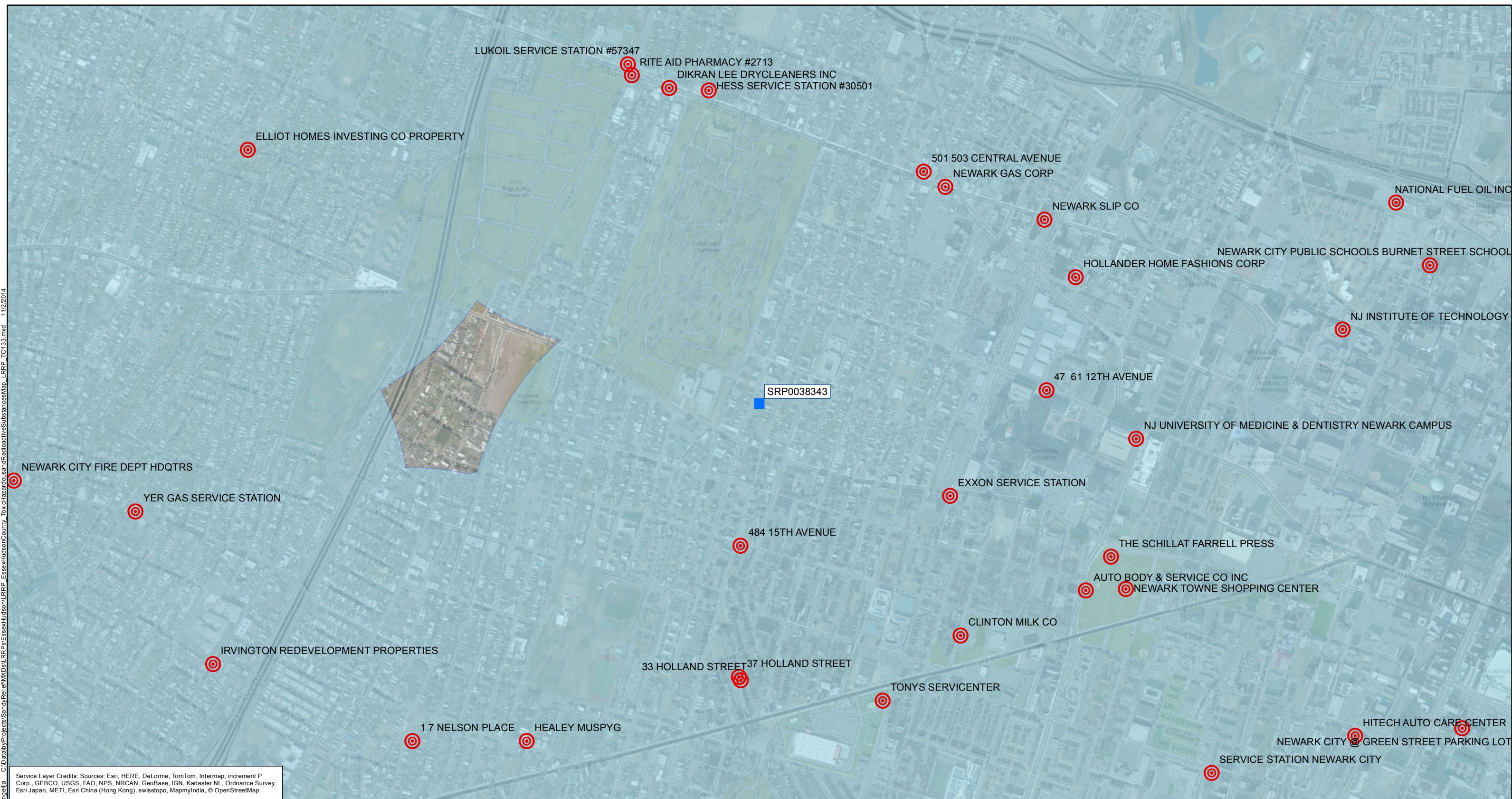
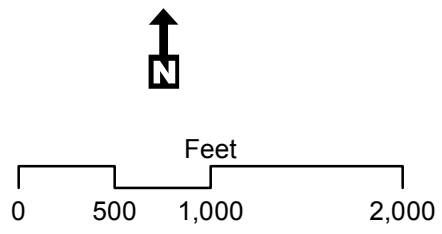


Angellia C:\data\Projects\SandyRelief\MXDs\LRRP\EssexHudsonCounty\EssexHudsonCounty_LRRP_TOI33.mxd 11/2/2014



Service Layer Credits: Sources: Esri, HERE, DeLorme, TomTom, Intermap, increment P Corp., GEBCO, USGS, FAO, NPS, NRCAN, GeoBase, IGN, Kadaster NL, Ordnance Survey, Esri Japan, METI, Esri China (Hong Kong), swisstopo, MapmyIndia, © OpenStreetMap

- Proposed Activity Site
- ⊙ Hazardous Site of Concern (5/22/2014)
- Hazardous Site of Concern 3,000 ft Buffer



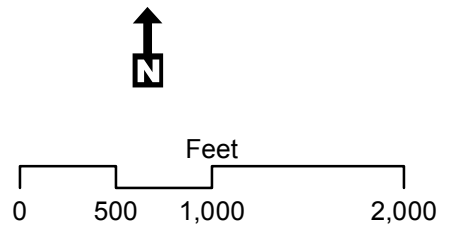
LRRP - Essex and Hudson Counties Essex County Hazardous Sites of Concern

C:\data\Projects\SandyRelief\MXD\EssexHudson\LRPP_EssexHudson\SubstancesMap_LRPP_TC0133.mxd 11/22/2014



Service Layer Credits: Sources: Esri, HERE, DeLorme, TomTom, Intermap, increment P Corp., GEBCO, USGS, FAO, NPS, NRCAN, GeoBase, IGN, Kadaster NL, Ordnance Survey, Esri Japan, METI, Esri China (Hong Kong), swisstopo, MapmyIndia, © OpenStreetMap

- Proposed Activity Site
- ⊙ Hazardous Site of Concern (5/22/2014)
- Hazardous Site of Concern 3,000 ft Buffer



LRPP - Essex and Hudson Counties Hudson County Hazardous Sites of Concern