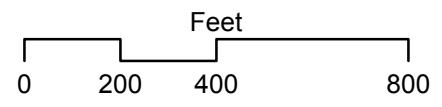




C:\Data\Projects\SandyRelief\MXD\LRRP\OceanCounty_Seaside\Site_Location.mxd 11/7/2014


Service Layer Credits: Sources: Esri, HERE, DeLorme, TomTom, Intermap, increment P Corp., GEBCO, USGS, FAO, NPS, NRCAN, GeoBase, IGN, Kadaster NL, Ordnance Survey, Esri Japan, METI, Esri China (Hong Kong), swisstopo, MapmyIndia, © OpenStreetMap

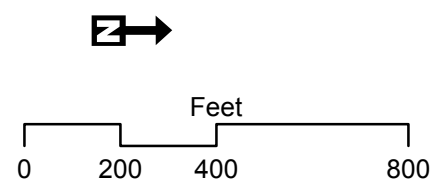
Proposed Activity Site



LRRP - Ocean County Seaside Heights and Toms River Site Location



 Proposed Activity Site



**LRRP - Ocean County
Seaside Park
Site Location**