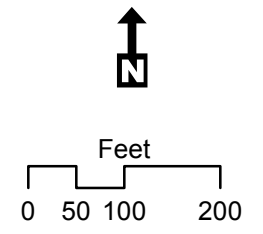


C:\Data\Projects\SandyRelief\MXDs\LRRPs\MiddlesexMonmouth\LRP_Middlesex-Monmouth County_37809_FarmlandProtectionMap.mxd 11/11/2014

Service Layer Credits: Sources: Esri, HERE, DeLorme, TomTom, Intermap, increment P Corp., GEBCO, USGS, FAO, NPS, NRCAN, GeoBase, IGN, Kadaster NL, Ordnance Survey, Esri Japan, METI, Esri China (Hong Kong), swisstopo, MapmyIndia, © OpenStreetMap

- Proposed Activity Site
- Prime Farmland Soils
- All areas are prime farmland
- Farmland of statewide importance
- Farmland of unique importance



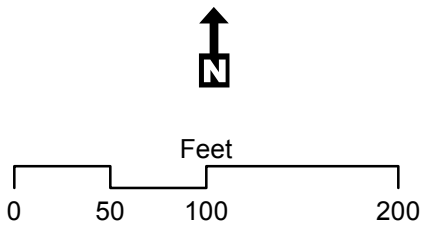
**LRRP - Middlesex and Monmouth Counties
South Amboy, Middlesex County
Farmland Protection**



C:\Data\Projects\SandyRelief\MXD\LRPs\MiddlesexMonmouth\LRP_Middlesex-Monmouth County_39829_FarmlandProtectionMap.mxd 11/11/2014

Service Layer Credits: Sources: Esri, HERE, DeLorme, TomTom, Intermap, increment P Corp., GEBCO, USGS, FAO, NPS, NRCAN, GeoBase, IGN, Kadaster NL, Ordnance Survey, Esri Japan, METI, Esri China (Hong Kong), swisstopo, MapmyIndia, © OpenStreetMap

- Proposed Activity Site
- Prime Farmland Soils
 - All areas are prime farmland
 - Farmland of statewide importance
 - Farmland of unique importance



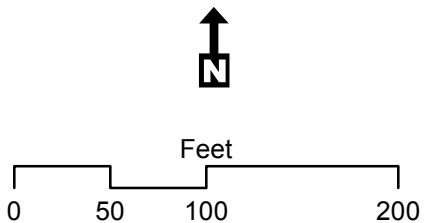
**LRRP - Middlesex and Monmouth Counties
Belmar Borough, Monmouth County
Farmland Protection**



C:\Data\Projects\SandyRelief\MXDS\LRRPs\MiddlesexMonmouthLRRP\MiddlesexMonmouthCounty_42661_FarmlandProtectionMap.mxd 11/11/2014

Service Layer Credits: Sources: Esri, HERE, DeLorme, TomTom, Intermap, increment P Corp., GEBCO, USGS, FAO, NPS, NRCAN, GeoBase, IGN, Kadaster NL, Ordnance Survey, Esri Japan, METI, Esri China (Hong Kong), swisstopo, MapmyIndia, © OpenStreetMap

- Proposed Activity Site
- Prime Farmland Soils
 - All areas are prime farmland
 - Farmland of statewide importance
 - Farmland of unique importance



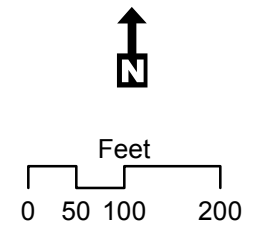
**LRRP - Middlesex and Monmouth Counties
Bradley Beach Borough, Monmouth County
Farmland Protection**



C:\Data\Projects\SandyRelief\MXD\LRPs\MiddlesexMonmouthLRRP\MiddlesexMonmouthCounty_42660_FarmlandProtectionMap.mxd 11/11/2014
 Angella

Service Layer Credits: Sources: Esri, HERE, DeLorme, TomTom, Intermap, increment P Corp., GEBCO, USGS, FAO, NPS, NRCAN, GeoBase, IGN, Kadaster NL, Ordnance Survey, Esri Japan, METI, Esri China (Hong Kong), swisstopo, MapmyIndia, © OpenStreetMap

- Proposed Activity Site
- Prime Farmland Soils
- All areas are prime farmland
- Farmland of statewide importance
- Farmland of unique importance



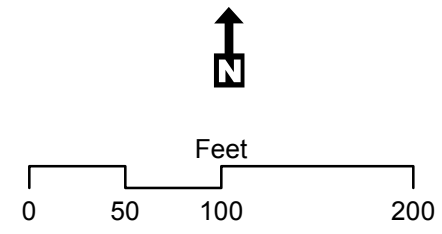
LRRP - Middlesex and Monmouth Counties
Sea Bright Borough, Monmouth County
Farmland Protection



C:\Data\Projects\SandyRelief\MXCS\LRRPs\MiddlesexMonmouth\LRP_Middlesex-Monmouth\County_44410_FarmlandProtectionMap.mxd 11/11/2014

Service Layer Credits: Sources: Esri, HERE, DeLorme, TomTom, Intermap, increment P Corp., GEBCO, USGS, FAO, NPS, NRCAN, GeoBase, IGN, Kadaster NL, Ordnance Survey, Esri Japan, METI, Esri China (Hong Kong), swisstopo, MapmyIndia, © OpenStreetMap

- Proposed Activity Site
- Prime Farmland Soils
- All areas are prime farmland
- Farmland of statewide importance
- Farmland of unique importance



LRRP - Middlesex and Monmouth Counties
Keansburg Borough, Monmouth County
Farmland Protection