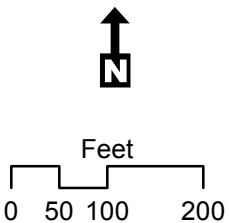


C:\Data\Projects\SandyRelief\MXCS\LRRPs\MiddlesexMonmouth\LRFP\_Middlesex-Monmouth County\_FloodplainManagementMap.mxd 1/11/2014

Service Layer Credits: Sources: Esri, HERE, DeLorme, TomTom, Intermap, increment P Corp., GEBCO, USGS, FAO, NPS, NRCAN, GeoBase, IGN, Kadaster NL, Ordnance Survey, Esri Japan, METI, Esri China (Hong Kong), swisstopo, MapmyIndia, © OpenStreetMap

- Proposed Activity Site
- Floodway
- FEMA Preliminary FIRMs
- A
- V



**LRRP - Middlesex and Monmouth Counties  
South Amboy, Middlesex County  
Floodplain Management**

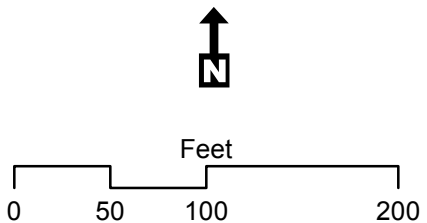




C:\Data\Projects\SandyRelief\MXD\LRRP\MiddlesexMonmouthLRRP\_Middlesex-Monmouth County\_39829\_FloodplainManagementMap.mxd 11/14/2014

Service Layer Credits: Sources: Esri, HERE, DeLorme, TomTom, Intermap, increment P Corp., GEBCO, USGS, FAO, NPS, NRCAN, GeoBase, IGN, Kadaster NL, Ordnance Survey, Esri Japan, METI, Esri China (Hong Kong), swisstopo, MapmyIndia, © OpenStreetMap

- Proposed Activity Site
- Floodway
- FEMA Preliminary FIRMs
- A
- V



**LRRP - Middlesex and Monmouth Counties  
Belmar Borough, Monmouth County  
Floodplain Management**

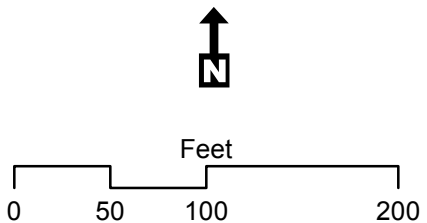




C:\Data\Projects\SandyRelief\MXDS\LRRPs\MiddlesexMonmouth\LRFP\_Middlesex-Monmouth\County\_44261\_FloodplainManagementMap.mxd 11/11/2014

Service Layer Credits: Sources: Esri, HERE, DeLorme, TomTom, Intermap, increment P Corp., GEBCO, USGS, FAO, NPS, NRCAN, GeoBase, IGN, Kadaster NL, Ordnance Survey, Esri Japan, METI, Esri China (Hong Kong), swisstopo, MapmyIndia, © OpenStreetMap

- Proposed Activity Site
- Floodway
- FEMA Preliminary FIRMs
- A
- V



**LRRP - Middlesex and Monmouth Counties  
Bradley Beach Borough, Monmouth County  
Floodplain Management**

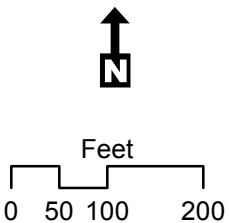


C:\Data\Projects\SandyRelief\MXCS\LRRPs\MiddlesexMonmouth\LRRP\_Middlesex-Monmouth County\_44260\_FloodplainManagementMap.mxd 11/11/2014



Service Layer Credits: Sources: Esri, HERE, DeLorme, TomTom, Intermap, increment P Corp., GEBCO, USGS, FAO, NPS, NRCAN, GeoBase, IGN, Kadaster NL, Ordnance Survey, Esri Japan, METI, Esri China (Hong Kong), swisstopo, MapmyIndia, © OpenStreetMap

- Proposed Activity Site
- Floodway
- FEMA Preliminary FIRMs
- A
- V



**LRRP - Middlesex and Monmouth Counties  
Sea Bright Borough, Monmouth County  
Floodplain Management**

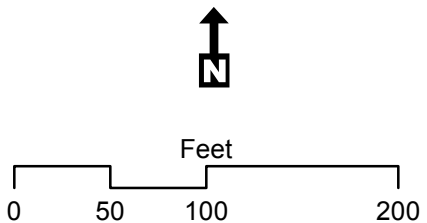




C:\Data\Projects\SandyRelief\MXD\LRRP\MiddlesexMonmouthCounty\_44410\_FloodplainManagementMap.mxd 11/11/2014

Service Layer Credits: Sources: Esri, HERE, DeLorme, TomTom, Intermap, increment P Corp., GEBCO, USGS, FAO, NPS, NRCAN, GeoBase, IGN, Kadaster NL, Ordnance Survey, Esri Japan, METI, Esri China (Hong Kong), swisstopo, MapmyIndia, © OpenStreetMap

- Proposed Activity Site
- Floodway
- FEMA Preliminary FIRMs
- A
- V



**LRRP - Middlesex and Monmouth Counties  
Keansburg Borough, Monmouth County  
Floodplain Management**