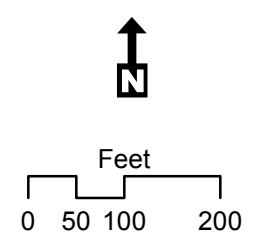




C:\Data\Projects\SandyRelief\MXD\LRPs\MiddlesexMonmouth\LRP_Middlesex-Monmouth County_37809_WebMapProtection.mxd 11/11/2014
 Angella

Service Layer Credits: Sources: Esri, HERE, DeLorme, TomTom, Intermap, increment P Corp., GEBCO, USGS, FAO, NPS, NRCAN, GeoBase, IGN, Kadaster NL, Ordnance Survey, Esri Japan, METI, Esri China (Hong Kong), swisstopo, MapmyIndia, © OpenStreetMap

- Proposed Activity Site
- NJDEP-HUD Mapped Wetland



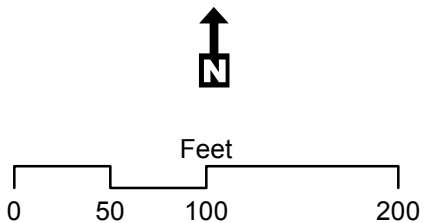
LRRP - Middlesex and Monmouth Counties
South Amboy, Middlesex County
Wetland Protection



C:\Data\Projects\SandyRelief\MXD\LRRP\MiddlesexMonmouthLRRP\MiddlesexMonmouthCounty_39829_WetlandProtection.mxd 11/11/2014

Service Layer Credits: Sources: Esri, HERE, DeLorme, TomTom, Intermap, increment P Corp., GEBCO, USGS, FAO, NPS, NRCAN, GeoBase, IGN, Kadaster NL, Ordnance Survey, Esri Japan, METI, Esri China (Hong Kong), swisstopo, MapmyIndia, © OpenStreetMap

- Proposed Activity Site
- NJDEP-HUD Mapped Wetland



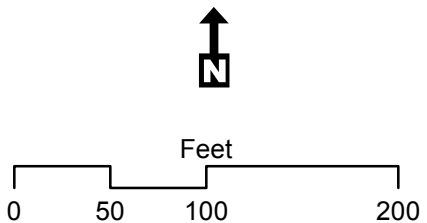
**LRRP - Middlesex and Monmouth Counties
Belmar Borough, Monmouth County
Wetland Protection**



C:\Data\Projects\SandyRelief\MXCS\LRRPs\MiddlesexMonmouthLRRP\MiddlesexMonmouthCounty_44261_WebMapProtection.mxd 11/11/2014

Service Layer Credits: Sources: Esri, HERE, DeLorme, TomTom, Intermap, increment P Corp., GEBCO, USGS, FAO, NPS, NRCAN, GeoBase, IGN, Kadaster NL, Ordnance Survey, Esri Japan, METI, Esri China (Hong Kong), swisstopo, MapmyIndia, © OpenStreetMap

- Proposed Activity Site
- NJDEP-HUD Mapped Wetland



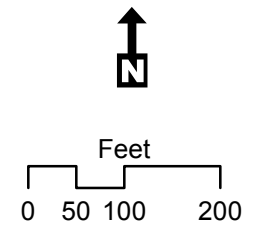
**LRRP - Middlesex and Monmouth Counties
Bradley Beach Borough, Monmouth County
Wetland Protection**



C:\Data\Projects\SandyRelief\MXD\LRPs\MiddlesexMonmouth\LRP_MiddlesexMonmouthCounty_44260_WetlandProtection.mxd 11/11/2014

Service Layer Credits: Sources: Esri, HERE, DeLorme, TomTom, Intermap, increment P Corp., GEBCO, USGS, FAO, NPS, NRCAN, GeoBase, IGN, Kadaster NL, Ordnance Survey, Esri Japan, METI, Esri China (Hong Kong), swisstopo, MapmyIndia, © OpenStreetMap

- Proposed Activity Site
- NJDEP-HUD Mapped Wetland



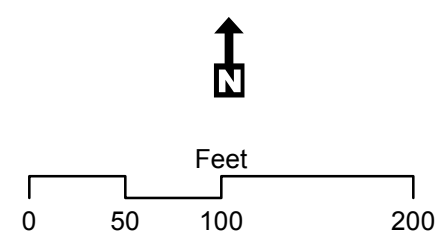
**LRRP - Middlesex and Monmouth Counties
Sea Bright Borough, Monmouth County
Wetland Protection**



C:\Data\Projects\SandyRelief\MXCS\LRRPs\MiddlesexMonmouth\LRP_Middlesex-Monmouth County_44410_WeilandProtection.mxd 11/11/2014

Service Layer Credits: Sources: Esri, HERE, DeLorme, TomTom, Intermap, increment P Corp., GEBCO, USGS, FAO, NPS, NRCAN, GeoBase, IGN, Kadaster NL, Ordnance Survey, Esri Japan, METI, Esri China (Hong Kong), swisstopo, MapmyIndia, © OpenStreetMap

- Proposed Activity Site
- NJDEP-HUD Mapped Wetland



**LRRP - Middlesex and Monmouth Counties
Keansburg Borough, Monmouth County
Wetland Protection**