

Map Legend

HUD Review Parcel - Centroids

HUD Review Parcels

Threatened and Endangered Animals (Piping Plover)

Threatened and Endangered Animals (Red Knot)

Threatened and Endangered Species (Bats) (Non-Tiered Review)

HUD Review Parcel - Centroids:
0906_2036_S

NJDEP Mapped Wetlands	No
Hackensack Meadowlands	No
CAFRA Zone	No
Upper Wetlands Boundary Buffer	No
Upland Waterfront Development Zone	No
Threatened and Endangered Animals	No
Hazardous Site Buffer Zone	Yes
Lakehurst Naval Air Station Accident Potential Zone	No
State Listed Endangered Species	No
Federal Listed Endangered Species	No
Parcel Centroid Bare Earth Elevation (ft)	10.37

Zoom To

40°42'33"N 74°03'52"W | 80m / 200ft

Map Legend

- ▼ HUD Review Parcel - Centroids
- ▼ HUD Review Parcels
- ▼ Threatened and Endangered Animals (Piping Plover)
- ▼ Threatened and Endangered Animals (Red Knot)
- ▼ Threatened and Endangered Species (Bats) (Non-Tiered Review)

HUD Review Parcel - Centroids:

0906_2040_S

NJDEP Mapped Wetlands	No
Hackensack Meadowlands	No
CAFRA Zone	No
Upper Wetlands Boundary Buffer	No
Upland Waterfront Development Zone	No
Threatened and Endangered Animals	No
Hazardous Site Buffer Zone	Yes
Lakehurst Naval Air Station Accident Potential Zone	No
State Listed Endangered Species	No
Federal Listed Endangered Species	No
Parcel Centroid Bare Earth Elevation (ft)	10.45

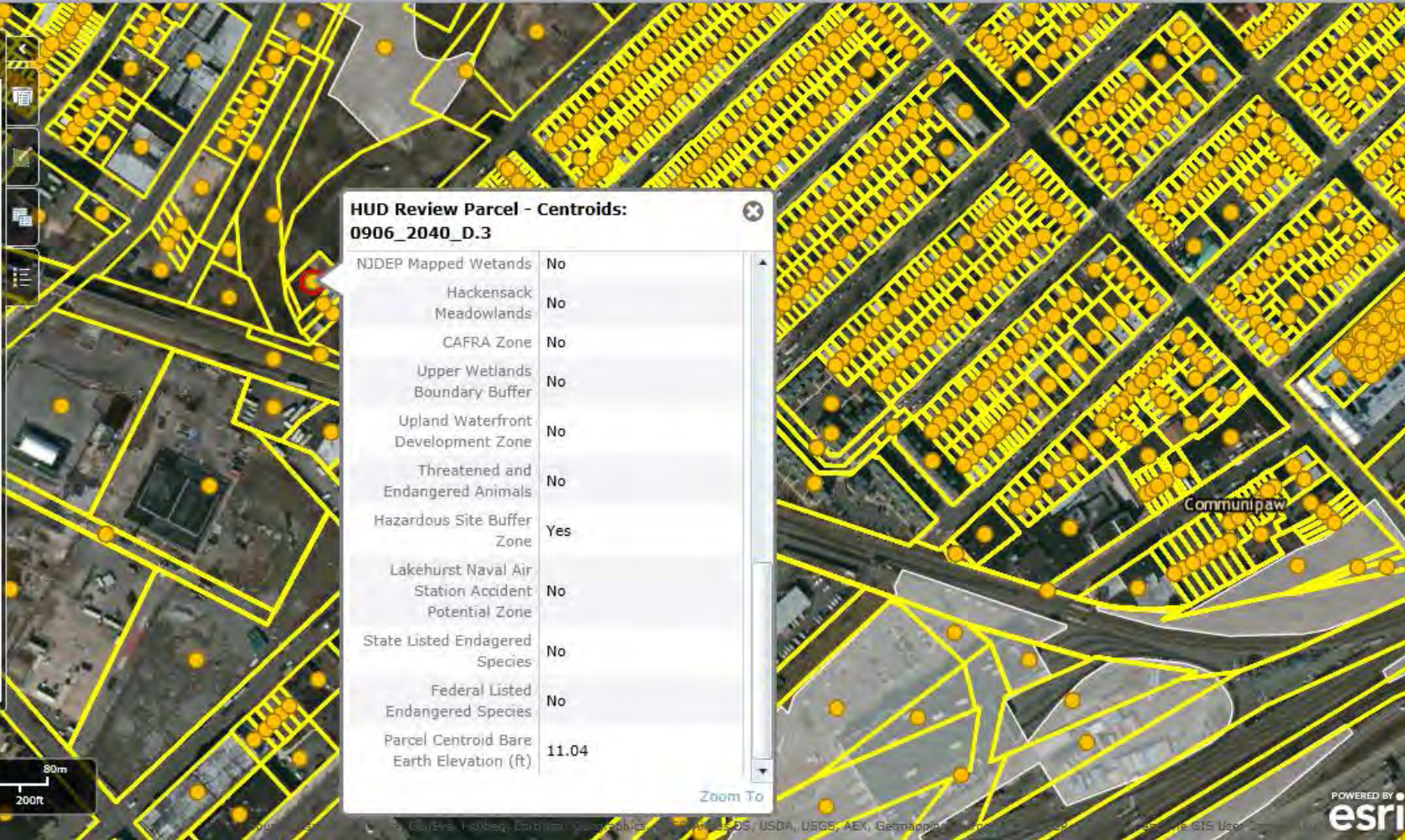
Zoom To

40°42'27"N 74°03'53"W 80m 200ft

Communi paw

Map Legend

- ▼ HUD Review Parcel - Centroids
- ▼ HUD Review Parcels
- ▼ Threatened and Endangered Animals (Piping Plover)
- ▼ Threatened and Endangered Animals (Red Knot)
- ▼ Threatened and Endangered Species (Bats) (Non-Tiered Review)



HUD Review Parcel - Centroids:
0906_2040_D.3

NJDEP Mapped Wetlands	No
Hackensack Meadowlands	No
CAFRA Zone	No
Upper Wetlands Boundary Buffer	No
Upland Waterfront Development Zone	No
Threatened and Endangered Animals	No
Hazardous Site Buffer Zone	Yes
Lakehurst Naval Air Station Accident Potential Zone	No
State Listed Endangered Species	No
Federal Listed Endangered Species	No
Parcel Centroid Bare Earth Elevation (ft)	11.04

Zoom To

Map Legend

HUD Review Parcel - Centroids

HUD Review Parcels

Threatened and Endangered Animals (Piping Plover)

Threatened and Endangered Animals (Red Knot)

Threatened and Endangered Species (Bats) (Non-Tiered Review)

HUD Review Parcel - Centroids:
0906_2040_H

NJDEP Mapped Wetlands	No
Hackensack Meadowlands	No
CAFRA Zone	No
Upper Wetlands Boundary Buffer	No
Upland Waterfront Development Zone	No
Threatened and Endangered Animals	No
Hazardous Site Buffer Zone	Yes
Lakehurst Naval Air Station Accident Potential Zone	No
State Listed Endangered Species	No
Federal Listed Endangered Species	No
Parcel Centroid Bare Earth Elevation (ft)	11.85

Zoom To

40°42'38"N 74°03'51"W
80m
200ft

Map Legend

HUD Review Parcel - Centroids

HUD Review Parcels

Threatened and Endangered Animals (Piping Plover)

Threatened and Endangered Animals (Red Knot)

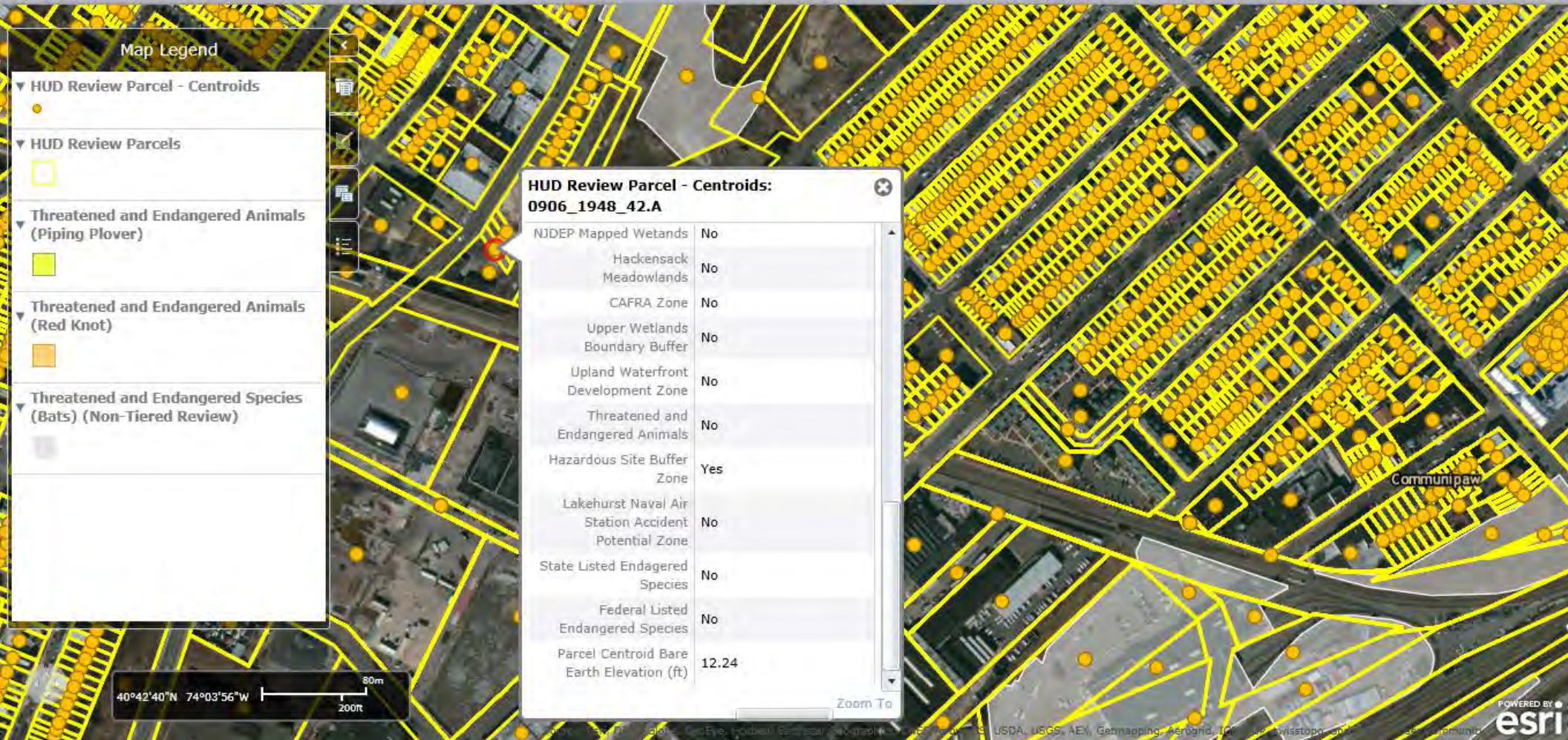
Threatened and Endangered Species (Bats) (Non-Tiered Review)

HUD Review Parcel - Centroids:
0906_1948_4.B

NJDEP Mapped Wetlands	No
Hackensack Meadowlands	No
CAFRA Zone	No
Upper Wetlands Boundary Buffer	No
Upland Waterfront Development Zone	No
Threatened and Endangered Animals	No
Hazardous Site Buffer Zone	Yes
Lakehurst Naval Air Station Accident Potential Zone	No
State Listed Endangered Species	No
Federal Listed Endangered Species	No
Parcel Centroid Bare Earth Elevation (ft)	12.08

Zoom To

40°42'28"N 74°03'58"W | 80m / 200ft



Map Legend

- ▼ HUD Review Parcel - Centroids
- ▼ HUD Review Parcels
- ▼ Threatened and Endangered Animals (Piping Plover)
- ▼ Threatened and Endangered Animals (Red Knot)
- ▼ Threatened and Endangered Species (Bats) (Non-Tiered Review)

HUD Review Parcel - Centroids:
0906_1948_41.A

NJDEP Mapped Wetlands	No
Hackensack Meadowlands	No
CAFRA Zone	No
Upper Wetlands Boundary Buffer	No
Upland Waterfront Development Zone	No
Threatened and Endangered Animals	No
Hazardous Site Buffer Zone	Yes
Lakehurst Naval Air Station Accident Potential Zone	No
State Listed Endangered Species	No
Federal Listed Endangered Species	No
Parcel Centroid Bare Earth Elevation (ft)	11.88

Zoom To

40°42'26"N 74°03'58"W

Map Legend

HUD Review Parcel - Centroids

HUD Review Parcels

Threatened and Endangered Animals (Piping Plover)

Threatened and Endangered Animals (Red Knot)

Threatened and Endangered Species (Bats) (Non-Tiered Review)

HUD Review Parcel - Centroids:

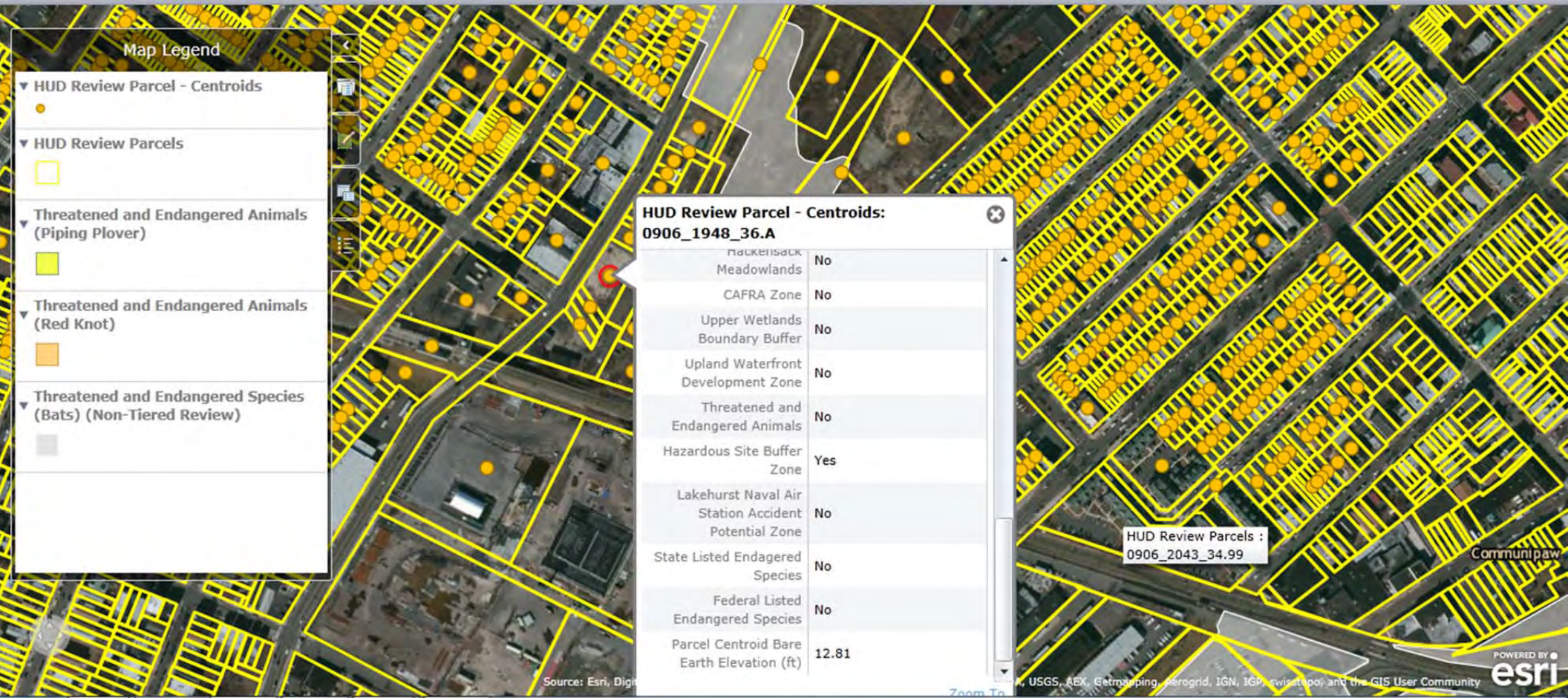
0906_1948_40

NJDEP Mapped Wetlands	No
Hackensack Meadowlands	No
CAFRA Zone	No
Upper Wetlands Boundary Buffer	No
Upland Waterfront Development Zone	No
Threatened and Endangered Animals	No
Hazardous Site Buffer Zone	Yes
Lakehurst Naval Air Station Accident Potential Zone	No
State Listed Endangered Species	No
Federal Listed Endangered Species	No
Parcel Centroid Bare Earth Elevation (ft)	11.95

Zoom To

40°42'27"N 74°03'57"W
80m
200ft

Communi paw



Map Legend

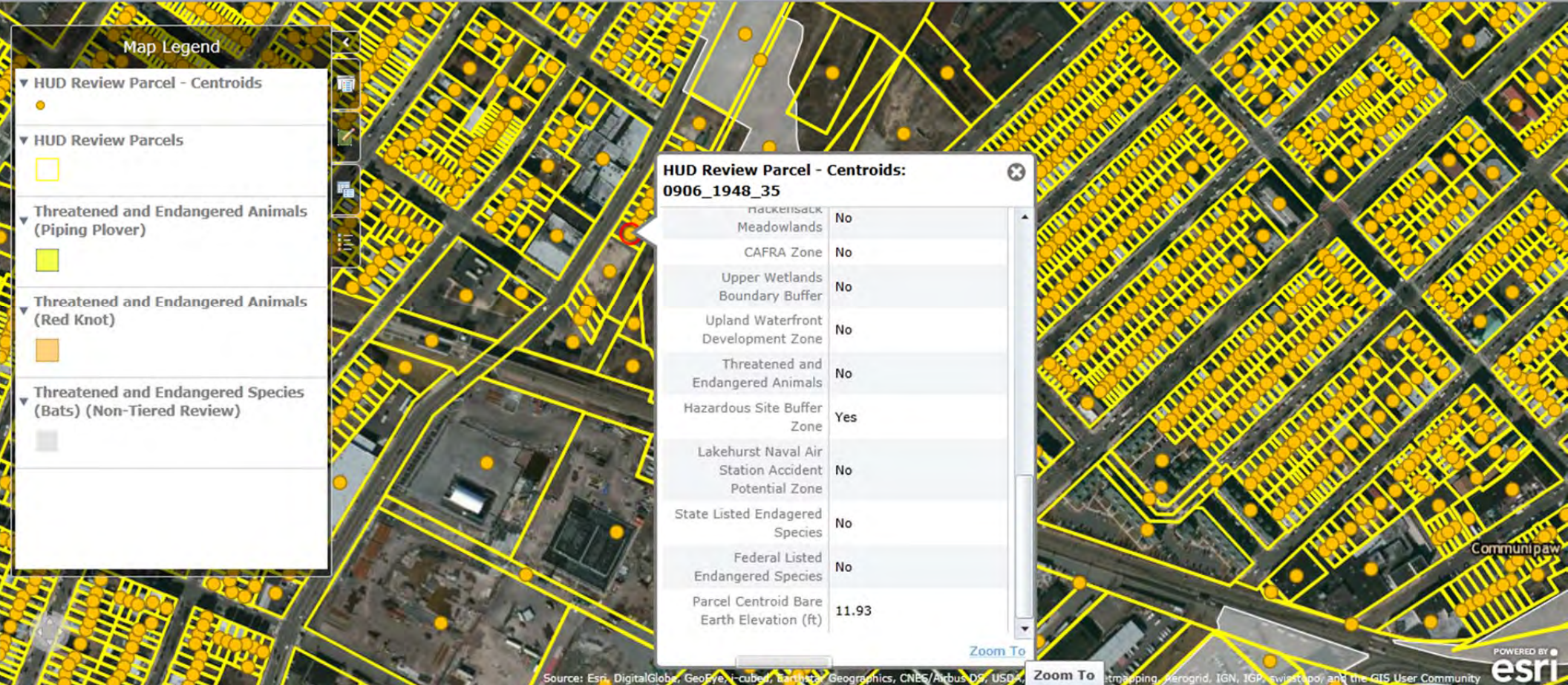
- HUD Review Parcel - Centroids
- HUD Review Parcels
- Threatened and Endangered Animals (Piping Plover)
- Threatened and Endangered Animals (Red Knot)
- Threatened and Endangered Species (Bats) (Non-Tiered Review)

HUD Review Parcel - Centroids:

0906_1948_35

THREATENED AND ENDED MEADOWLANDS	No
CAFRA Zone	No
Upper Wetlands Boundary Buffer	No
Upland Waterfront Development Zone	No
Threatened and Endangered Animals	No
Hazardous Site Buffer Zone	Yes
Lakehurst Naval Air Station Accident Potential Zone	No
State Listed Endangered Species	No
Federal Listed Endangered Species	No
Parcel Centroid Bare Earth Elevation (ft)	11.93

Zoom To



Map Legend

HUD Review Parcel - Centroids

HUD Review Parcels

Threatened and Endangered Animals (Piping Plover)

Threatened and Endangered Animals (Red Knot)

Threatened and Endangered Species (Bats) (Non-Tiered Review)

HUD Review Parcel - Centroids:

0906_1948_34

Mackereisack Meadowlands	No
CAFRA Zone	No
Upper Wetlands Boundary Buffer	No
Upland Waterfront Development Zone	No
Threatened and Endangered Animals	No
Hazardous Site Buffer Zone	Yes
Lakehurst Naval Air Station Accident Potential Zone	No
State Listed Endangered Species	No
Federal Listed Endangered Species	No
Parcel Centroid Bare Earth Elevation (ft)	11.96

Zoom To

Map Legend

- HUD Review Parcel - Centroids
- HUD Review Parcels
- Threatened and Endangered Animals (Piping Plover)
- Threatened and Endangered Animals (Red Knot)
- Threatened and Endangered Species (Bats) (Non-Tiered Review)

HUD Review Parcel - Centroids:
0906_1948_33

PACKETSACK Meadowlands	No
CAFRA Zone	No
Upper Wetlands Boundary Buffer	No
Upland Waterfront Development Zone	No
Threatened and Endangered Animals	No
Hazardous Site Buffer Zone	Yes
Lakehurst Naval Air Station Accident Potential Zone	No
State Listed Endangered Species	No
Federal Listed Endangered Species	No
Parcel Centroid Bare Earth Elevation (ft)	12.40

Zoom To

Map Legend

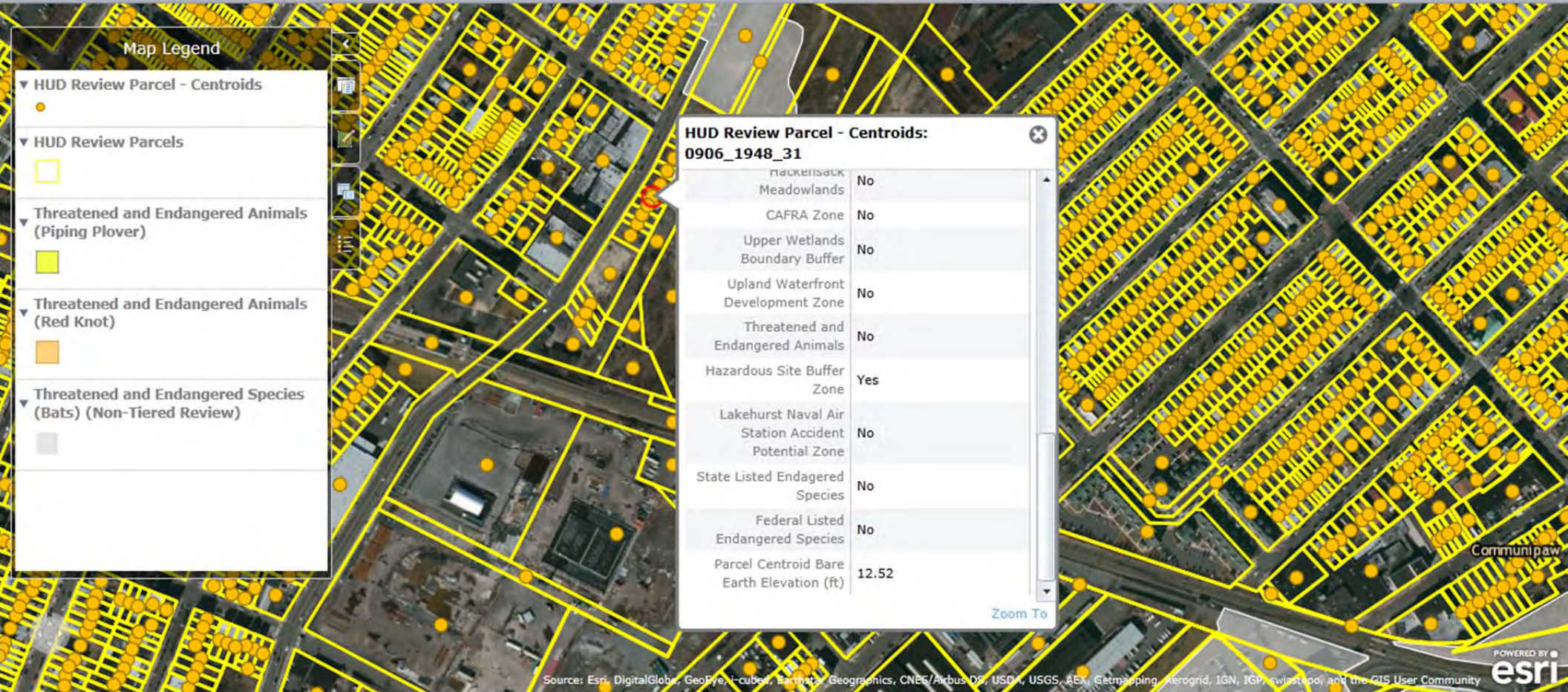
- HUD Review Parcel - Centroids
- HUD Review Parcels
- Threatened and Endangered Animals (Piping Plover)
- Threatened and Endangered Animals (Red Knot)
- Threatened and Endangered Species (Bats) (Non-Tiered Review)

HUD Review Parcel - Centroids: 0906_1948_32

nackensack Meadowlands	No
CAFRA Zone	No
Upper Wetlands Boundary Buffer	No
Upland Waterfront Development Zone	No
Threatened and Endangered Animals	No
Hazardous Site Buffer Zone	Yes
Lakehurst Naval Air Station Accident Potential Zone	No
State Listed Endangered Species	No
Federal Listed Endangered Species	No
Parcel Centroid Bare Earth Elevation (ft)	12.78

Zoom To

HUD Review Parcels :
0906_2031_PL.A



Map Legend

- ▼ HUD Review Parcel - Centroids
- ▼ HUD Review Parcels
- ▼ Threatened and Endangered Animals (Piping Plover)
- ▼ Threatened and Endangered Animals (Red Knot)
- ▼ Threatened and Endangered Species (Bats) (Non-Tiered Review)

HUD Review Parcel - Centroids: 0906_1948_31

Hackensack Meadowlands	No
CAFRA Zone	No
Upper Wetlands Boundary Buffer	No
Upland Waterfront Development Zone	No
Threatened and Endangered Animals	No
Hazardous Site Buffer Zone	Yes
Lakehurst Naval Air Station Accident Potential Zone	No
State Listed Endangered Species	No
Federal Listed Endangered Species	No
Parcel Centroid Bare Earth Elevation (ft)	12.52

Zoom To

Map Legend

- ▼ HUD Review Parcel - Centroids
- ▼ HUD Review Parcels
- ▼ Threatened and Endangered Animals (Piping Plover)
- ▼ Threatened and Endangered Animals (Red Knot)
- ▼ Threatened and Endangered Species (Bats) (Non-Tiered Review)

HUD Review Parcel - Centroids:
0906_1948_29

NJDEP Mapped Wetlands	No
Hackensack Meadowlands	No
CAFRA Zone	No
Upper Wetlands Boundary Buffer	No
Upland Waterfront Development Zone	No
Threatened and Endangered Animals	No
Hazardous Site Buffer Zone	Yes
Lakehurst Naval Air Station Accident Potential Zone	No
State Listed Endangered Species	No
Federal Listed Endangered Species	No
Parcel Centroid Bare Earth Elevation (ft)	12.23

Zoom To

40°42'30"N 74°03'55"W

Communiapaw

Map Legend

HUD Review Parcel - Centroids



HUD Review Parcels



Threatened and Endangered Animals (Piping Plover)



Threatened and Endangered Animals (Red Knot)




Threatened and Endangered Species (Bats) (Non-Tiered Review)



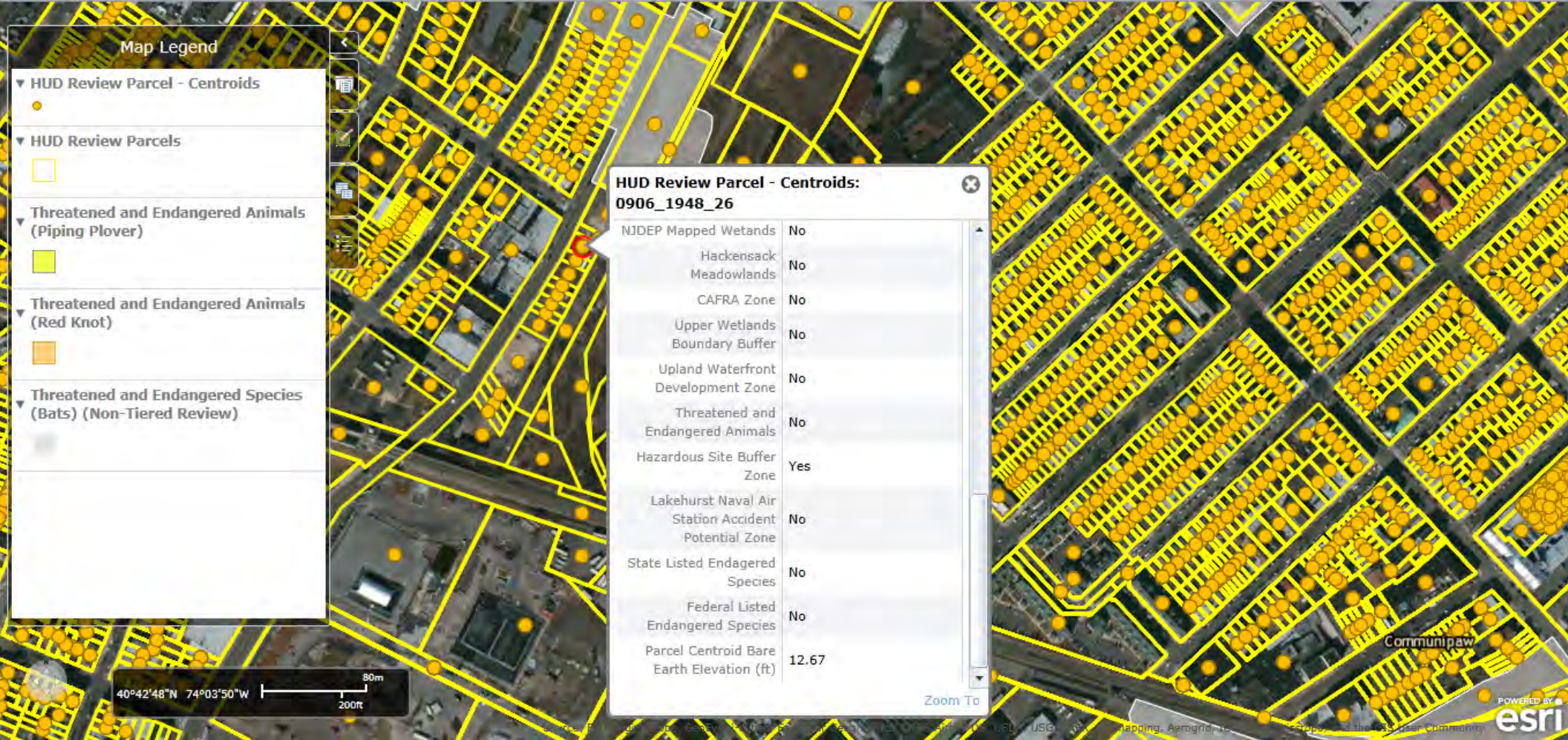
HUD Review Parcel - Centroids:
0906_1948_28

NJDEP Mapped Wetlands	No
Hackensack Meadowlands	No
CAFRA Zone	No
Upper Wetlands Boundary Buffer	No
Upland Waterfront Development Zone	No
Threatened and Endangered Animals	No
Hazardous Site Buffer Zone	Yes
Lakehurst Naval Air Station Accident Potential Zone	No
State Listed Endangered Species	No
Federal Listed Endangered Species	No
Parcel Centroid Bare Earth Elevation (ft)	12.78

Zoom To



Communipaw



Map Legend

HUD Review Parcel - Centroids

HUD Review Parcels

Threatened and Endangered Animals (Piping Plover)

Threatened and Endangered Animals (Red Knot)


Threatened and Endangered Species (Bats) (Non-Tiered Review)

HUD Review Parcel - Centroids:

0906_1948_25.B

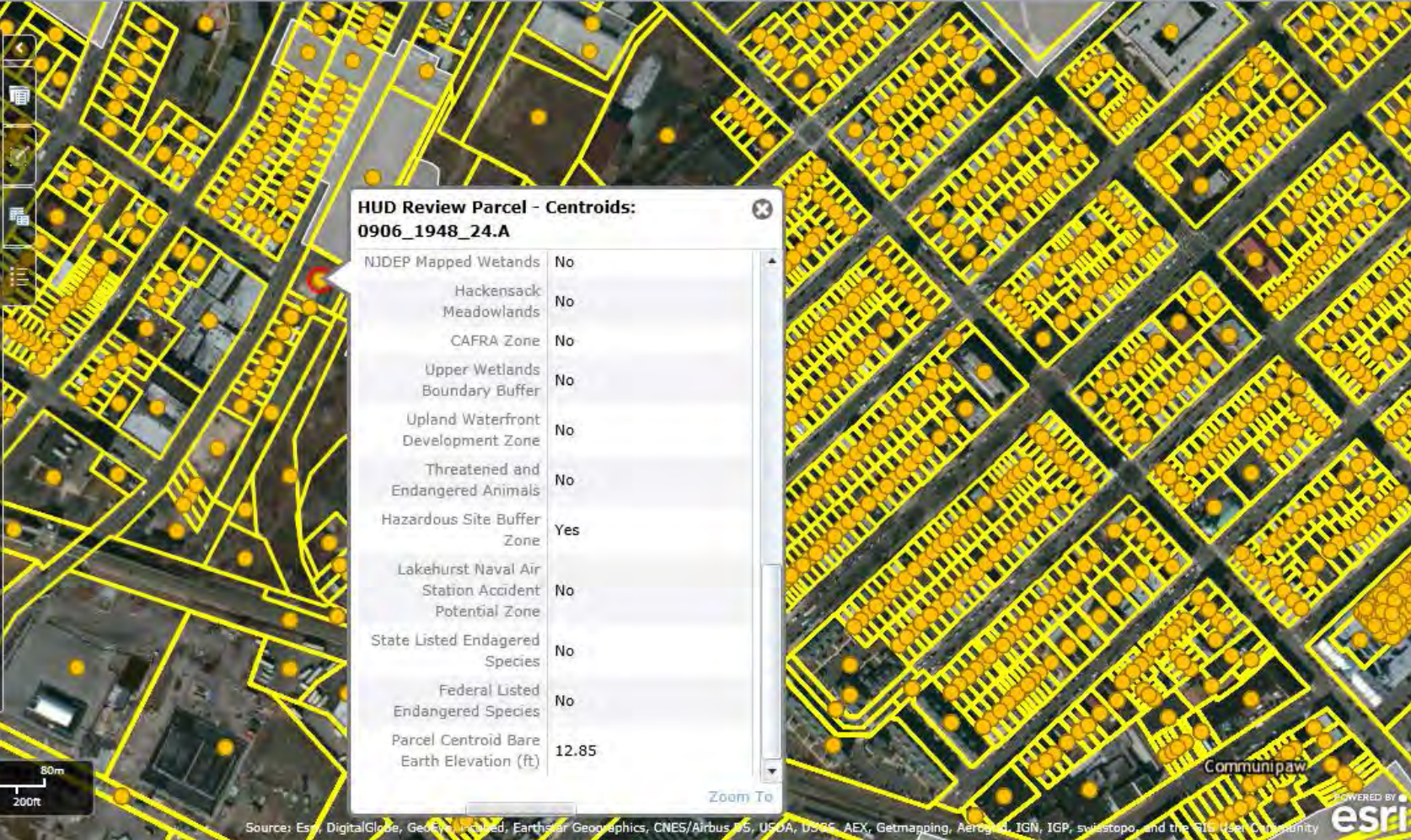
NJDEP Mapped Wetlands	No
Hackensack Meadowlands	No
CAFRA Zone	No
Upper Wetlands Boundary Buffer	No
Upland Waterfront Development Zone	No
Threatened and Endangered Animals	No
Hazardous Site Buffer Zone	Yes
Lakehurst Naval Air Station Accident Potential Zone	No
State Listed Endangered Species	No
Federal Listed Endangered Species	No
Parcel Centroid Bare Earth Elevation (ft)	13.29

Zoom To



Map Legend

- ▼ HUD Review Parcel - Centroids
- ▼ HUD Review Parcels
- ▼ Threatened and Endangered Animals (Piping Plover)
- ▼ Threatened and Endangered Animals (Red Knot)
- ▼ Threatened and Endangered Species (Bats) (Non-Tiered Review)



HUD Review Parcel - Centroids:
0906_1948_24.A

NJDEP Mapped Wetlands	No
Hackensack Meadowlands	No
CAFRA Zone	No
Upper Wetlands Boundary Buffer	No
Upland Waterfront Development Zone	No
Threatened and Endangered Animals	No
Hazardous Site Buffer Zone	Yes
Lakehurst Naval Air Station Accident Potential Zone	No
State Listed Endangered Species	No
Federal Listed Endangered Species	No
Parcel Centroid Bare Earth Elevation (ft)	12.85

Zoom To

40°42'48"N 74°03'53"W

80m
200ft



Map Legend

HUD Review Parcel - Centroids

HUD Review Parcels

Threatened and Endangered Animals (Piping Plover)

Threatened and Endangered Animals (Red Knot)

Threatened and Endangered Species (Bats) (Non-Tiered Review)

HUD Review Parcel - Centroids: 0906_1948_21.D

NJDEP Mapped Wetlands	No
Hackensack Meadowlands	No
CAFRA Zone	No
Upper Wetlands Boundary Buffer	No
Upland Waterfront Development Zone	No
Threatened and Endangered Animals	No
Hazardous Site Buffer Zone	Yes
Lakehurst Naval Air Station Accident Potential Zone	No
State Listed Endangered Species	No
Federal Listed Endangered Species	No
Parcel Centroid Bare Earth Elevation (ft)	13.59

Zoom To

40°42'34"N 74°03'52"W



Map Legend

HUD Review Parcel - Centroids

HUD Review Parcels

Threatened and Endangered Animals (Piping Plover)

Threatened and Endangered Animals (Red Knot)

Threatened and Endangered Species (Bats) (Non-Tiered Review)

HUD Review Parcel - Centroids:

0906_2040_K

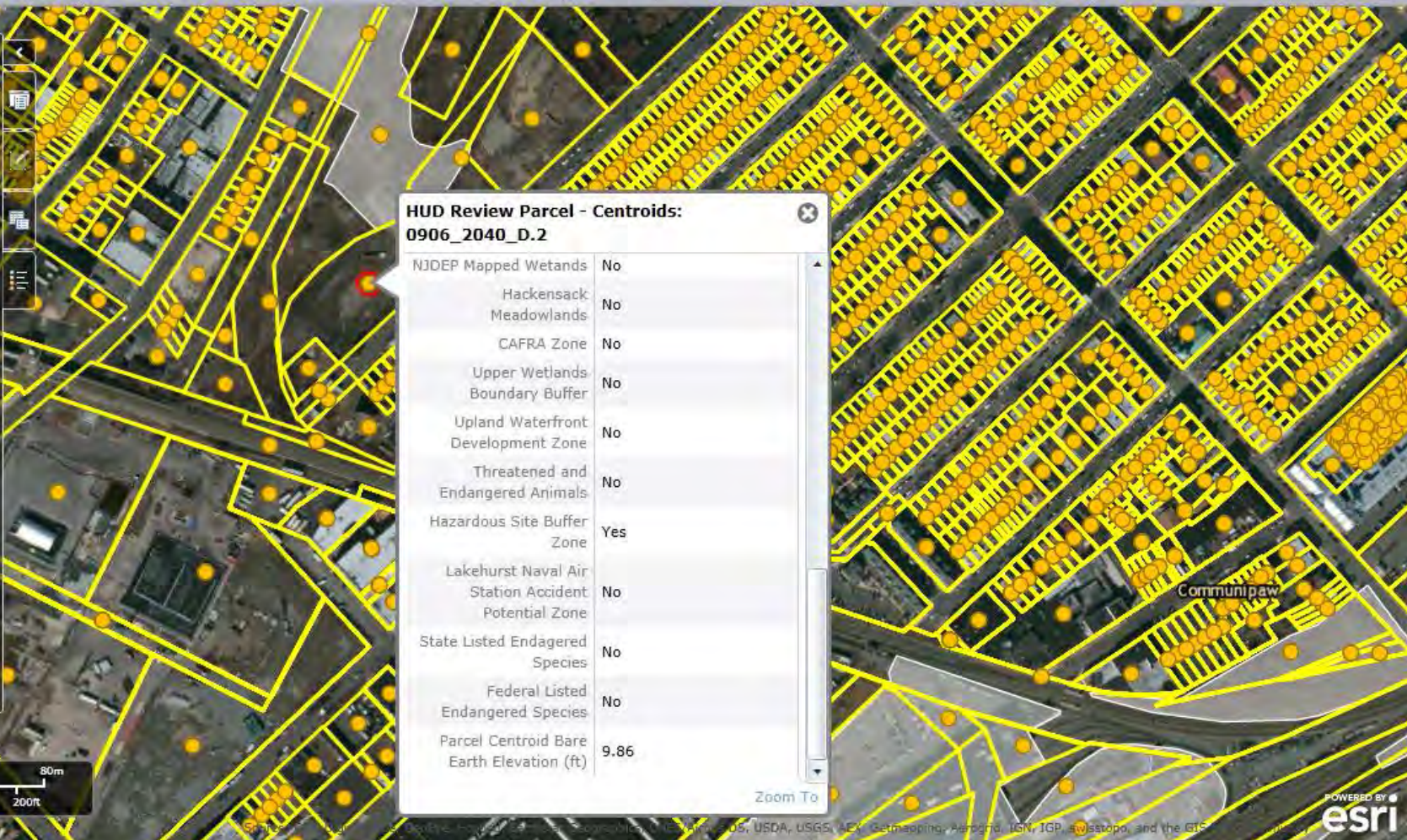
NJDEP Mapped Wetlands	No
Hackensack Meadowlands	No
CAFRA Zone	No
Upper Wetlands Boundary Buffer	No
Upland Waterfront Development Zone	No
Threatened and Endangered Animals	No
Hazardous Site Buffer Zone	Yes
Lakehurst Naval Air Station Accident Potential Zone	No
State Listed Endangered Species	No
Federal Listed Endangered Species	No
Parcel Centroid Bare Earth Elevation (ft)	10.23

Zoom To

40°42'27"N 74°03'56"W 80m 200ft

Map Legend

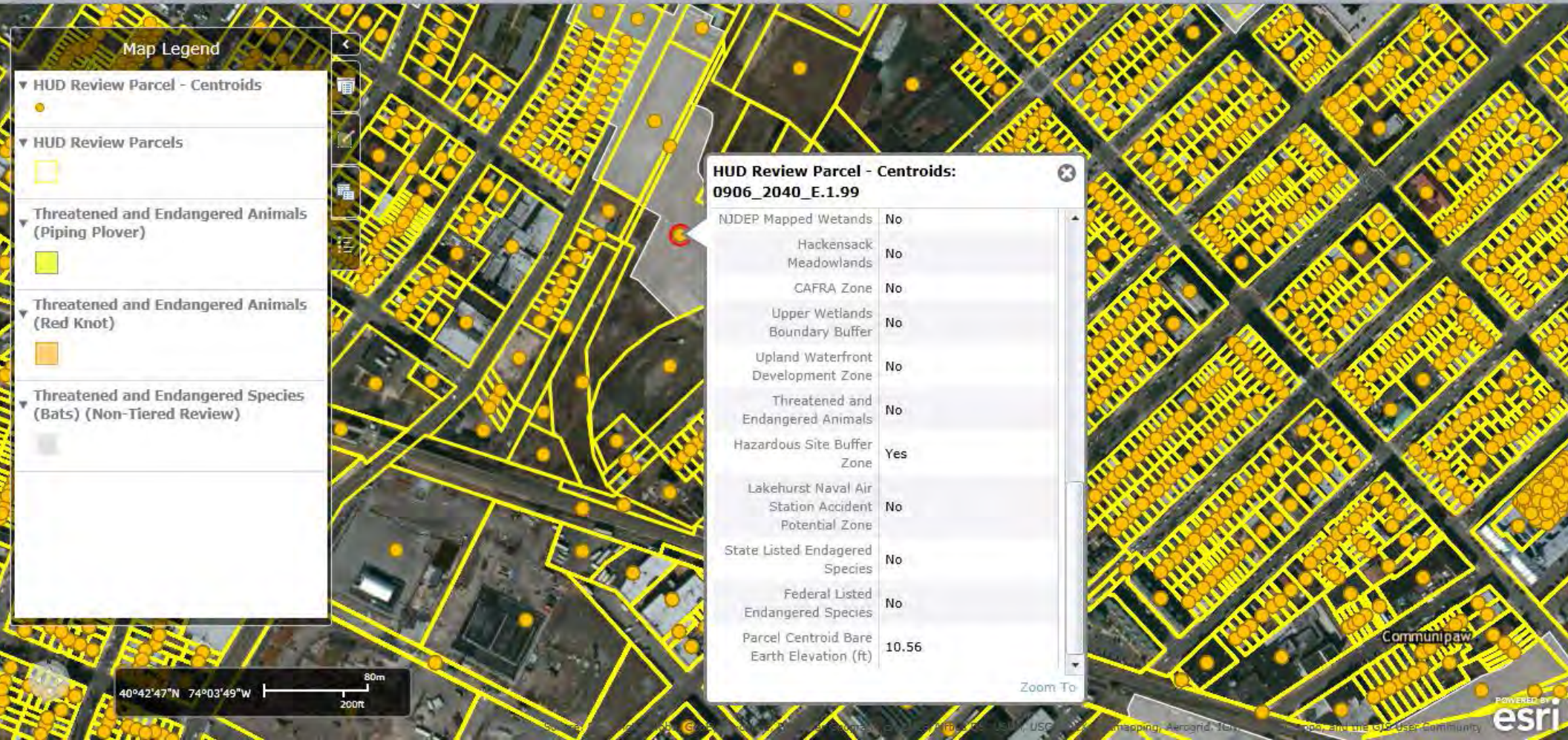
- ▼ HUD Review Parcel - Centroids
- ▼ HUD Review Parcels
- ▼ Threatened and Endangered Animals (Piping Plover)
- ▼ Threatened and Endangered Animals (Red Knot)
- ▼ Threatened and Endangered Species (Bats) (Non-Tiered Review)



HUD Review Parcel - Centroids: 0906_2040_D.2

NJDEP Mapped Wetlands	No
Hackensack Meadowlands	No
CAFRA Zone	No
Upper Wetlands Boundary Buffer	No
Upland Waterfront Development Zone	No
Threatened and Endangered Animals	No
Hazardous Site Buffer Zone	Yes
Lakehurst Naval Air Station Accident Potential Zone	No
State Listed Endangered Species	No
Federal Listed Endangered Species	No
Parcel Centroid Bare Earth Elevation (ft)	9.86

Zoom To



Map Legend

- ▼ HUD Review Parcel - Centroids
- ▼ HUD Review Parcels
- ▼ Threatened and Endangered Animals (Piping Plover)
- ▼ Threatened and Endangered Animals (Red Knot)
- ▼ Threatened and Endangered Species (Bats) (Non-Tiered Review)

HUD Review Parcel - Centroids:

0906_2040_E.1.99

NJDEP Mapped Wetlands	No
Hackensack Meadowlands	No
CAFRA Zone	No
Upper Wetlands Boundary Buffer	No
Upland Waterfront Development Zone	No
Threatened and Endangered Animals	No
Hazardous Site Buffer Zone	Yes
Lakehurst Naval Air Station Accident Potential Zone	No
State Listed Endangered Species	No
Federal Listed Endangered Species	No
Parcel Centroid Bare Earth Elevation (ft)	10.56

Zoom To

40°42'47"N 74°03'49"W

80m
200ft

CommuniPaw

POWERED BY
esri

Map Legend

HUD Review Parcel - Centroids

HUD Review Parcels

Threatened and Endangered Animals (Piping Plover)

Threatened and Endangered Animals (Red Knot)

Threatened and Endangered Species (Bats) (Non-Tiered Review)

HUD Review Parcel - Centroids: 0906_2040_A.PL

NJDEP Mapped Wetlands	No
Hackensack Meadowlands	No
CAFRA Zone	No
Upper Wetlands Boundary Buffer	No
Upland Waterfront Development Zone	No
Threatened and Endangered Animals	No
Hazardous Site Buffer Zone	Yes
Lakehurst Naval Air Station Accident Potential Zone	No
State Listed Endangered Species	No
Federal Listed Endangered Species	No
Parcel Centroid Bare Earth Elevation (ft)	15.01

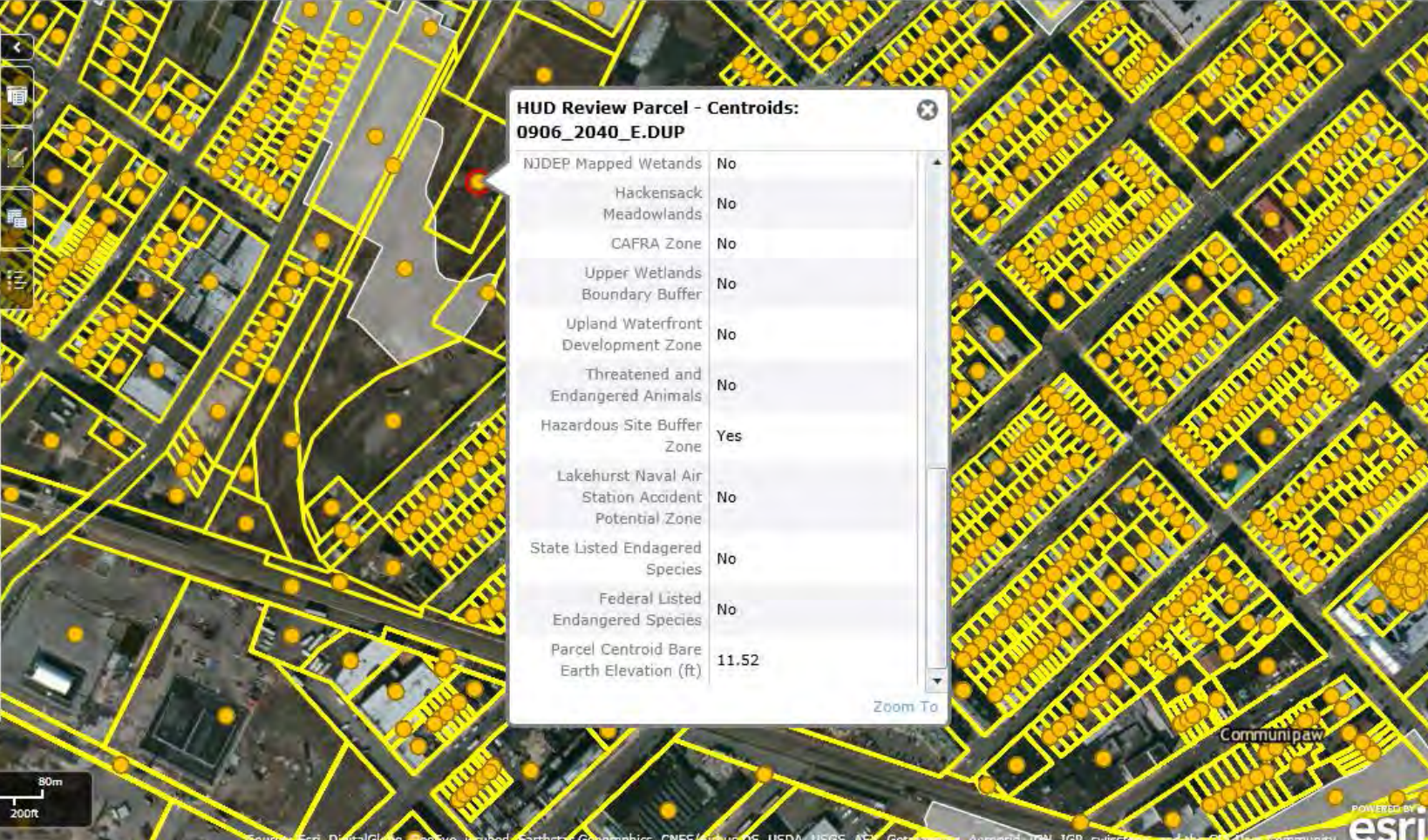
Zoom To

40°42'47"N 74°04'14"W



Map Legend

- HUD Review Parcel - Centroids
- HUD Review Parcels
- Threatened and Endangered Animals (Piping Plover)
- Threatened and Endangered Animals (Red Knot)
- Threatened and Endangered Species (Bats) (Non-Tiered Review)



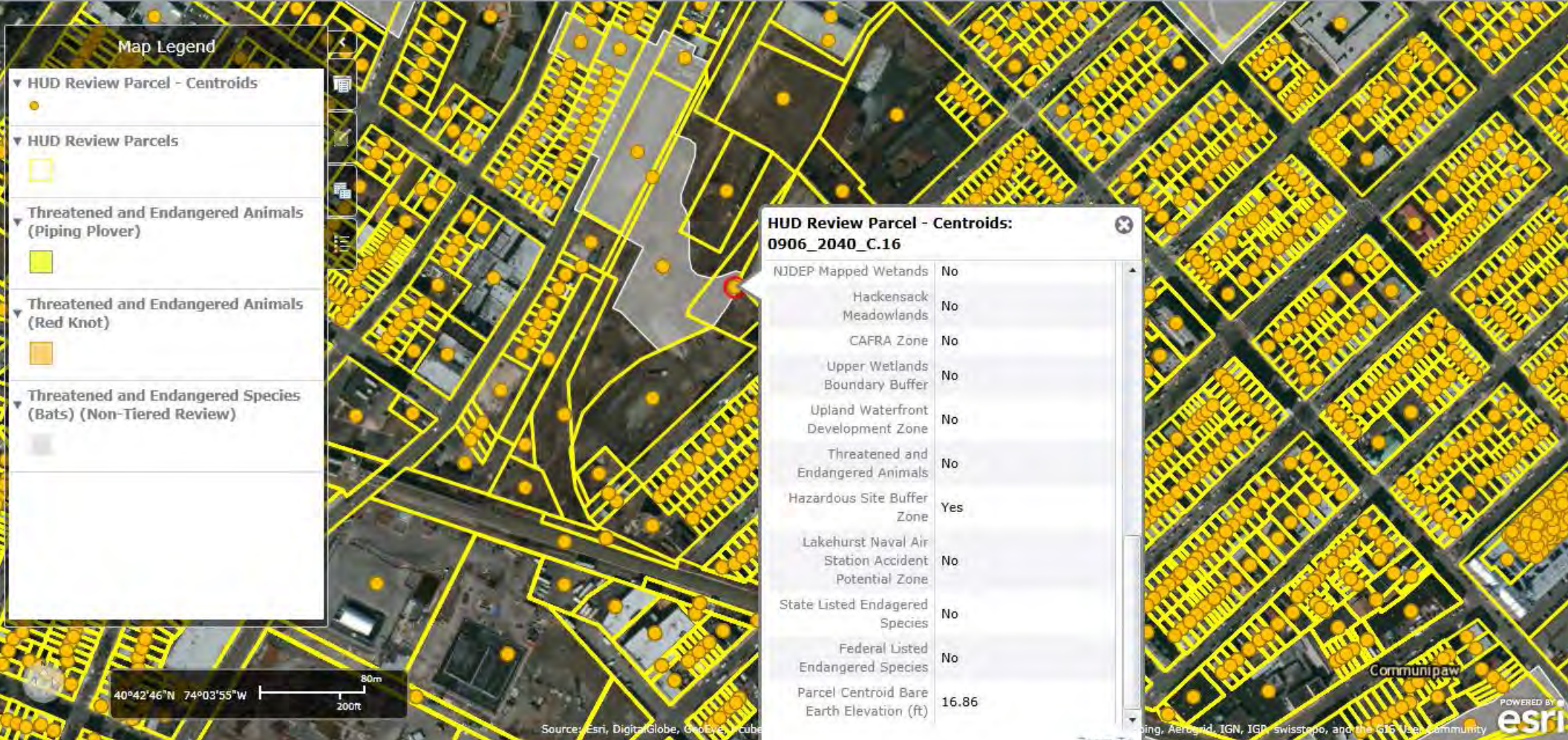
HUD Review Parcel - Centroids:
0906_2040_E.DUP

NJDEP Mapped Wetlands	No
Hackensack Meadowlands	No
CAFRA Zone	No
Upper Wetlands Boundary Buffer	No
Upland Waterfront Development Zone	No
Threatened and Endangered Animals	No
Hazardous Site Buffer Zone	Yes
Lakehurst Naval Air Station Accident Potential Zone	No
State Listed Endangered Species	No
Federal Listed Endangered Species	No
Parcel Centroid Bare Earth Elevation (ft)	11.52

Zoom To

40°42'44"N 74°03'48"W

80m
200ft



Map Legend

- ▼ HUD Review Parcel - Centroids
 -
- ▼ HUD Review Parcels
 -
- ▼ Threatened and Endangered Animals (Piping Plover)
 -
- ▼ Threatened and Endangered Animals (Red Knot)
 -
- ▼ Threatened and Endangered Species (Bats) (Non-Tiered Review)
 -

HUD Review Parcel - Centroids: 0906_2040_C.16

NJDEP Mapped Wetlands	No
Hackensack Meadowlands	No
CAFRA Zone	No
Upper Wetlands Boundary Buffer	No
Upland Waterfront Development Zone	No
Threatened and Endangered Animals	No
Hazardous Site Buffer Zone	Yes
Lakehurst Naval Air Station Accident Potential Zone	No
State Listed Endangered Species	No
Federal Listed Endangered Species	No
Parcel Centroid Bare Earth Elevation (ft)	16.86

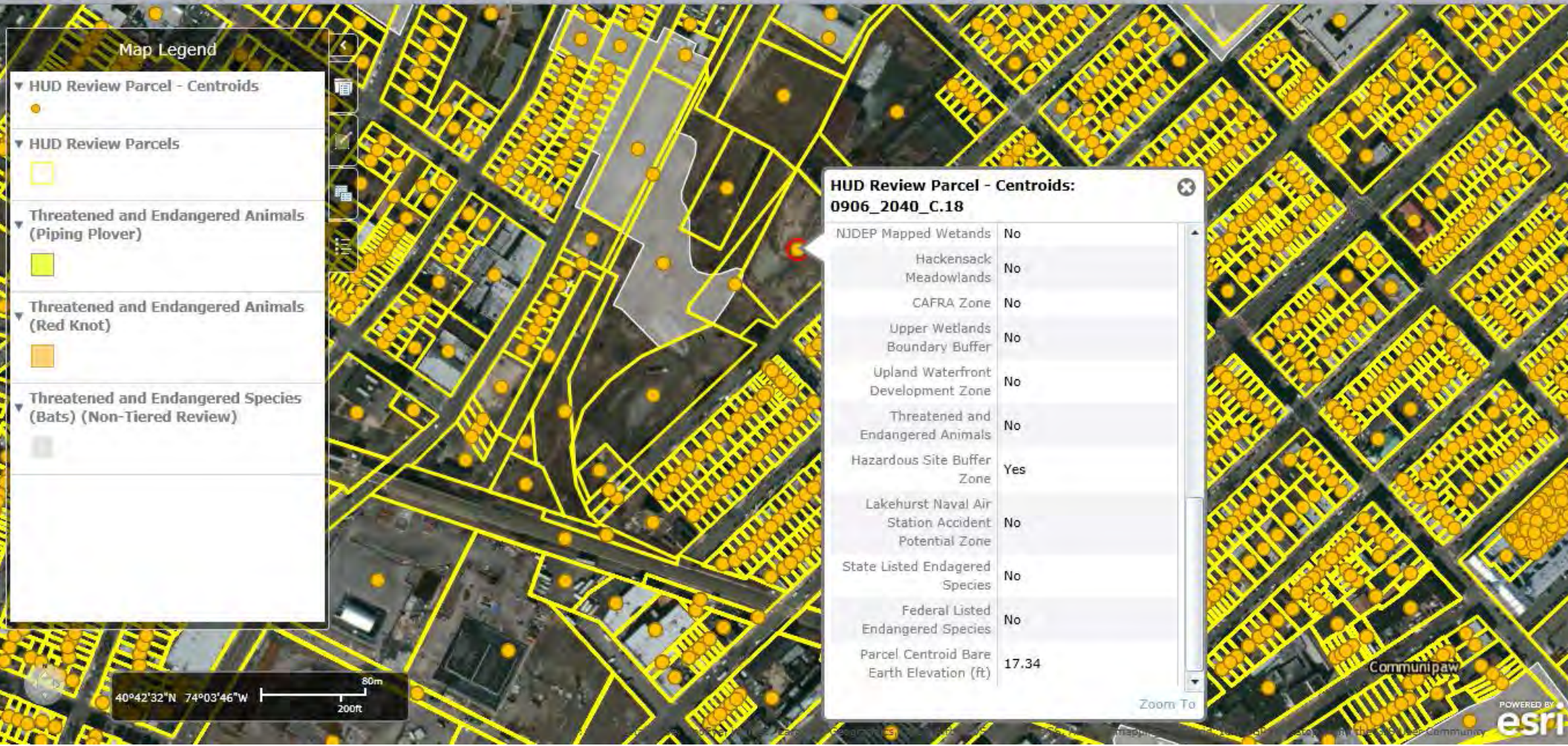
40°42'46"N 74°03'55"W

80m
200ft

Source: Esri, DigitalGlobe, GeoEye, Cube

ing, Aerogrid, IGN, IGP, swisstopo, and the GIS User Community





Map Legend

- ▼ HUD Review Parcel - Centroids
- ▼ HUD Review Parcels
- ▼ Threatened and Endangered Animals (Piping Plover)
- ▼ Threatened and Endangered Animals (Red Knot)
- ▼ Threatened and Endangered Species (Bats) (Non-Tiered Review)

HUD Review Parcel - Centroids:
0906_2040_C.18

NJDEP Mapped Wetlands	No
Hackensack Meadowlands	No
CAFRA Zone	No
Upper Wetlands Boundary Buffer	No
Upland Waterfront Development Zone	No
Threatened and Endangered Animals	No
Hazardous Site Buffer Zone	Yes
Lakehurst Naval Air Station Accident Potential Zone	No
State Listed Endangered Species	No
Federal Listed Endangered Species	No
Parcel Centroid Bare Earth Elevation (ft)	17.34

Zoom To

40°42'32"N 74°03'46"W 80m
200ft





Map Legend

- ▼ HUD Review Parcel - Centroids
- ▼ HUD Review Parcels
- ▼ Threatened and Endangered Animals (Piping Plover)
- ▼ Threatened and Endangered Animals (Red Knot)
- ▼ Threatened and Endangered Species (Bats) (Non-Tiered Review)

HUD Review Parcel - Centroids: 0906_2040_15

NJDEP Mapped Wetlands	No
Hackensack Meadowslands	No
CAFRA Zone	No
Upper Wetlands Boundary Buffer	No
Upland Waterfront Development Zone	No
Threatened and Endangered Animals	No
Hazardous Site Buffer Zone	Yes
Lakehurst Naval Air Station Accident Potential Zone	No
State Listed Endangered Species	No
Federal Listed Endangered Species	No
Parcel Centroid Bare Earth Elevation (ft)	20.11

40°42'51"N 74°03'46"W 80m
200ft

Source: Esri, DigitalGlobe, GeoEye, IGN, GeoEye, Earthstar Geographi

