

Field Assessment Form

New Jersey Community Development-Disaster Recovery Block Grant (CDBG-DR)
Hurricane Sandy Disaster Recovery Program



Applicant ID: NCR39567	
PAMS Pin: Multiple	DCA Grant Number: B-13-DS-34-0001
Applicant Name: City of Perth Amboy	Inspection Date: 10/21/2014
Damage Address: Waterfront Park and Marina Area	Inspector: Malik Rasool
Program Type: NCR	Project Description: New Construction Outside Allowable Footprint
Location Verified By: Existing recreational features	Parcel Status: Recreational features largely exist

General Property Conditions:

Was the property accessible? Yes

Any general safety conditions or hazards noted? fences/gates

Was the building occupied at time of visit? Yes

Is there a City posting indicating property is condemned? No

General Comments: Please see the site recon form.

Environmental Observations:

Are there any signs the property is or was previously used for commercial or industrial purposes? No

Comments: N/A

Are there any 55-gallon metal drums visible on site or adjacent parcel? No

Comments: N/A

If drums are present, what is the use of drum on site or on adjacent parcel? N/A

If drums are present, are the drums labeled? (Take photo of label when possible) No

Comments: N/A

Are there signs of underground storage tanks or faulty septic systems on the parcel or adjacent parcel(s)? No

Comments: N/A

Are UST vents or caps present? If yes state specific location in relation to house or lot. No

Comments: N/A

If UST vents or caps are present, state material(s) made from and diameter.

Comments: N/A

If UST vents or caps are present, do they appear to lead into the basement instead of underground?

Comments: N/A

If possible UST is present, speak to or call applicant and ask them if they can provide any details.

Comments: N/A

Are there any other signs of chemical or industrial hazards? No

Comments: N/A

Are there any signs of ground water monitoring or injection wells? No

Comments: N/A

Environmental Observations:**Is there a debris pile on the parcel or adjacent parcels?** No

Comments: N/A

Were any unusual objects observed? No

Comments: N/A

Is there distressed vegetation on the parcel or adjacent parcels? No

Comments: N/A

Is there 'above de minimis' soil staining on the parcel or adjacent parcels? No

Comments: N/A

Were any pungent, foul or noxious odors detected? No

Comments: N/A

Were ASTs observed on the subject parcel? No

Comments: N/A

Is the project commercial or will the project increase the number of residential units on the parcel? No

Comments: N/A

If 'Yes', were any ASTs observed in the immediate surrounding area?

Comments: N/A

ASTs Identified Within 1 Mile

AST ID	AST Name	Lat Lon	Size	Contents	Pressure	Is Diked	Buffer Size	Distance to Parcel
AST_1216_13_1-1	RR Steel AST A	40.50300 -74.27801	500	Gasoline	Unpressurized	No	208	905
AST_1216_13_1-2	RR Steel AST B	40.50142 -74.28030	8000	Gasoline	Unpressurized	No	658	912
AST_1216_13_1-3	RR Steel AST C	40.50369 -74.28105	4000	Gasoline	Unpressurized	No	493	1554
AST_1216_14_1-1	RR Steel AST D	40.50449 -74.28181	500	Gasoline	Unpressurized	No	207	1913
AST_1216_239_1-1	AST 1	40.51447 -74.26181	35000	flammable liquid	Unpressurized	No	1217	2763
AST_1220_152_2-5	Cambridge Pavers Inc AST 1	40.49086 -74.29095	2000	diesel	Unpressurized	No	370	4990
AST_1220_161.01_26-2	RELIANT ENERGY N.J. HOLDINGS,LLC	40.49046 -74.27978	55000	Flammable	Unpressurized	Yes	874	3513
AST_1220_161.01_26-3	RELIANT ENERGY N.J. HOLDINGS,LLC	40.49080 -74.27949	35000	Flammable	Unpressurized	No	1216	3377
AST_1220_162_91-1	NJ Transit Sub Station No. 33 AST 1	40.49047 -74.28862	1000	propane	Pressurized	No	277	4629

Environmental Observations:

Were wetlands observed? No

Comments: N/A

If Present, how far is wetland from home? (Describe location relative to the applicant's property)

Comments: N/A

Are there any obvious signs of relevant Threatened or Endangered Species? No

Comments: N/A

Malik Rasool

Site Inspector Signature

10/21/2014

Date

NCR39567 Area 1 Photos



Direction Photo Taken: South-southeast

Description: N/A



Direction Photo Taken: South-southwest

Description: N/A

NCR39567Photo01



Direction Photo Taken: East

Description: New wall and sand dunes fence shown. This is in front of the City waste water pumping station.

NCR39567Photo03

NCR39567Photo02



Direction Photo Taken: West

Description: New wall/railing, sidewalk and sand dunes fence can be seen in photo.

NCR39567Photo04



Direction Photo Taken: South

Description: Looking out toward the water. New wall / railing and sand dunes fence can be seen in photo.

NCR39567Photo05



Direction Photo Taken: South

Description: Looking out toward the water. New wall / railing, sidewalk, and sand dunes fence can be seen in photo.

NCR39567Photo06



Direction Photo Taken: South-southwest

Description: Looking out toward the water. New wall / railing, sidewalk, and sand dunes fence can be seen in photo.

NCR39567Photo07



Direction Photo Taken: Southwest

Description: Tennis courts

NCR39567Photo08



Direction Photo Taken: West

Description: Tennis courts

NCR39567Photo09



Direction Photo Taken: East-southeast

Description: New wall / railing and sidewalk can be seen in photo.


NCR39567Photo10



Direction Photo Taken: Northeast

Description: Wall of Honor (monument)

NCR39567Photo11



Direction Photo Taken: Northwest

Description: Wall of Honor (monument)

NCR39567Photo12



Direction Photo Taken: North

Description: Church at the corner of State Street

NCR39567Photo13



Direction Photo Taken: South

Description: N/A

NCR39567Photo15



Direction Photo Taken: West-southwest

Description: Future volleyball court location

NCR39567Photo14



Direction Photo Taken: Southeast

Description: Fishing pier and sand dune grass can be seen in photo

NCR39567Photo16



Direction Photo Taken: Northeast

Description: The Hummingbird Garden



Direction Photo Taken: South

Description: The Hummingbird Garden

NCR39567Photo17



Direction Photo Taken: North

Description: Dune grass can be seen in photo

NCR39567Photo19

NCR39567Photo18



Direction Photo Taken: Southeast

Description: Potential location for beach shower near the fishing pier.

NCR39567Photo20



Direction Photo Taken: Southwest

Description: Looking toward the beach. New wall / railing and sidewalk can be seen in the photo.

NCR39567Photo21



Direction Photo Taken: Southeast

Description: Sadowski Pkwy

NCR39567Photo22



Direction Photo Taken: East

Description: Old railing can be seen in the photo

NCR39567Photo23



Direction Photo Taken: Southwest

Description: Fishing pier, location of existing railing and new wall can be seen

NCR39567Photo24



Direction Photo Taken: Northeast

Description: Existing railing and walkway



Direction Photo Taken: East

Description: Park area

NCR39567Photo25

NCR39567Photo26



Direction Photo Taken: NorthEast

Description: Existing walkway and park area



Direction Photo Taken: North

Description: Existing walkway and curbline

NCR39567Photo27

NCR39567Photo28



Direction Photo Taken: South

Description: Existing walkway and curb are shown. Construction barriers can be seen in the photo.

NCR39567Photo29



Direction Photo Taken: Southeast

Description: Near Lewis Street

NCR39567Photo30



Direction Photo Taken: North

Description: N/A

NCR39567Photo31



Direction Photo Taken: Southwest

Description: Construction fence near Lewis Street

NCR39567Photo32



Direction Photo Taken: Southwest

Description: Broken sidewalk



Direction Photo Taken: South

Description: Broken railing and collapsed sidewalk near Lewis Street

NCR39567Photo33

NCR39567Photo34



Direction Photo Taken: North

Description: Additional photo



Direction Photo Taken: South

Description: Boundary of Area 1. Soil pile is outside project area.

NCR39567Photo35

NCR39567Photo36



Direction Photo Taken: North

Description: City wastewater pumping station – located outside project area and not evaluated for this project

NCR39567Photo37



Direction Photo Taken: North

Description: Temporary kayak storage facility – located near city wastewater pumping station outside project area

NCR39567Photo38



Direction Photo Taken: South

Description: Veterans War Memorial

NCR39567Photo39



Direction Photo Taken: North

Description: Brighton Community Center

NCR39567Photo40



Direction Photo Taken:

Description: Woody debris in an area near Lewis Street



Direction Photo Taken: West

Description: Tennis Courts

NCR39567Photo41

NCR39567Photo42



Direction Photo Taken: West

Description: Dune grass



Direction Photo Taken: East

Description: Additional photo of old railing and walkway

NCR39567Photo43

NCR39567Photo44



Direction Photo Taken: South

Description: Boat/kayak slipping location. The new storage facility will be built near to this area.

NCR39567Photo45



Direction Photo Taken: Northeast

Description: Tennis courts with a collapsed side wall shown in photo

NCR39567Photo46



Direction Photo Taken: North

Description: Photo for Lewis Street location


NCR39567Photo47



Direction Photo Taken: North

Description: Photo for Lewis Street location


NCR39567Photo48



Direction Photo Taken: North

Description: Photo for Lewis Street location

NCR39567Photo49



Direction Photo Taken: North

Description: Photo for Lewis Street location


NCR39567Photo50



Direction Photo Taken: Northeast

Description: Building located outside Area 1 boundaries on Water Street. Location confirmed to be north-northeast of the project area via aerial imagery

NCR39567Photo51



Direction Photo Taken: Northeast

Description: Photo taken of project area near Lewis Street

NCR39567Photo52



Direction Photo Taken: Southeast

Description: Photo taken of project area near Lewis Street



Direction Photo Taken: east

Description: Photo taken of project area near Lewis Street

NCR39567Photo53

NCR39567Photo54



Direction Photo Taken: North

Description: Looking north along Madison Avenue. Project area can be seen in foreground



Direction Photo Taken: North

Description: Looking at Sadowski Parkway and Brighton Avenue – Community center is on the right side

NCR39567Photo55

NCR39567Photo56



Direction Photo Taken: North

Description: Looking north along Brighton Avenue. Project area can be seen in foreground

NCR39567Photo57



Direction Photo Taken: East

Description: Looking east along Sadowski Parkway with project area on the right

NCR39567Photo58



Direction Photo Taken: Southeast

Description: Brighton Avenue facing project area toward beach

NCR39567Photo59



Direction Photo Taken: North

Description: Off project site - Looking North at areas surrounding project area near Catalpa Avenue


NCR39567Photo60



Direction Photo Taken:

Description: Off project site – Looking toward where Sadowski Parkway meets Catalpa Avenue

NCR39567Photo61



Direction Photo Taken: North

Description: Off project site - Looking North at areas surrounding project area near State Street

NCR39567Photo62



Direction Photo Taken: North

Description: Looking North at areas surrounding project area near State Street with project area in foreground

NCR39567Photo63

NCR39567 Area 2 Photos



Direction Photo Taken: South


Description: Details



Direction Photo Taken: South

Description: Photo taken from the deck behind the Armyory

NCR39567Photo01



Direction Photo Taken: North

Description: Photo of marina

NCR39567Photo03

NCR39567Photo02



Direction Photo Taken: North

Description: Marina Club

NCR39567Photo04



Direction Photo Taken: East

Description: Boating station

NCR39567Photo05



Direction Photo Taken: East

Description: Photo of marina details


NCR39567Photo06



Direction Photo Taken: East

Description: Photo of marina details


NCR39567Photo07



Direction Photo Taken: East

Description: Photo of marina details


NCR39567Photo08



Direction Photo Taken: Southeast

Description: Photo of marina details


NCR39567Photo09



Direction Photo Taken: Southeast

Description: Photo of marina details

NCR39567Photo10



Direction Photo Taken: East

Description: Observation/deck

NCR39567Photo11



Direction Photo Taken: Southeast


Description: Observation/deck

NCR39567Photo12



Direction Photo Taken: East

Description: Right wall of City Museum can be seen in photo.



Direction Photo Taken: Northeast

Description: Right wall of City Museum can be seen in photo from a different angle.

NCR39567Photo13

NCR39567Photo14



Direction Photo Taken: Northeast

Description: Marina parking lot



Direction Photo Taken: Southwest

Description: View of parking lot (in project area) and Armory restaurant (outside project area and not evaluated).

NCR39567Photo15

NCR39567Photo16



Direction Photo Taken: Northeast

Description: City Harbor on the side, Marina in front (both within project area). This building is not included in project activities, and was, therefore, not evaluated.

NCR39567Photo17



Direction Photo Taken: North

Description: Looking toward Bayview Park


NCR39567Photo18



Direction Photo Taken: North-northwest

Description: Bayview Park entrance

NCR39567Photo19



Direction Photo Taken: Southwest

Description: Park details and street

NCR39567Photo20



Direction Photo Taken: North

Description: Photo taken inside the park area (elevated park)

NCR39567Photo21



Direction Photo Taken: North

Description: Park area details

NCR39567Photo22



Direction Photo Taken: East-southeast

Description: Photo taken at the rear end of the park

NCR39567Photo23



Direction Photo Taken: North

Description: Photo taken at the rear end of the park

NCR39567Photo24



Direction Photo Taken: Southeast

Description: Park details

NCR39567Photo25



Direction Photo Taken: East

Description: Park details

NCR39567Photo26



Direction Photo Taken: South-southwest

Description: Photo showing the general topography of the park

NCR39567Photo27



Direction Photo Taken: Southeast

Description: Photo showing the general topography of the park

NCR39567Photo28



Direction Photo Taken: Southwest

Description: This is equipment inside the Armory restaurant. Likely to be garbage-related equipment.


NCR39567Photo29



Direction Photo Taken: North

Description: Construction trailer on site in the parking area

NCR39567Photo30



Direction Photo Taken: Northeast

Description: Front Street near the Armory

NCR39567Photo31



Direction Photo Taken: South

Description: Street details – Bayview Park is located to the right of the photo.

NCR39567Photo32