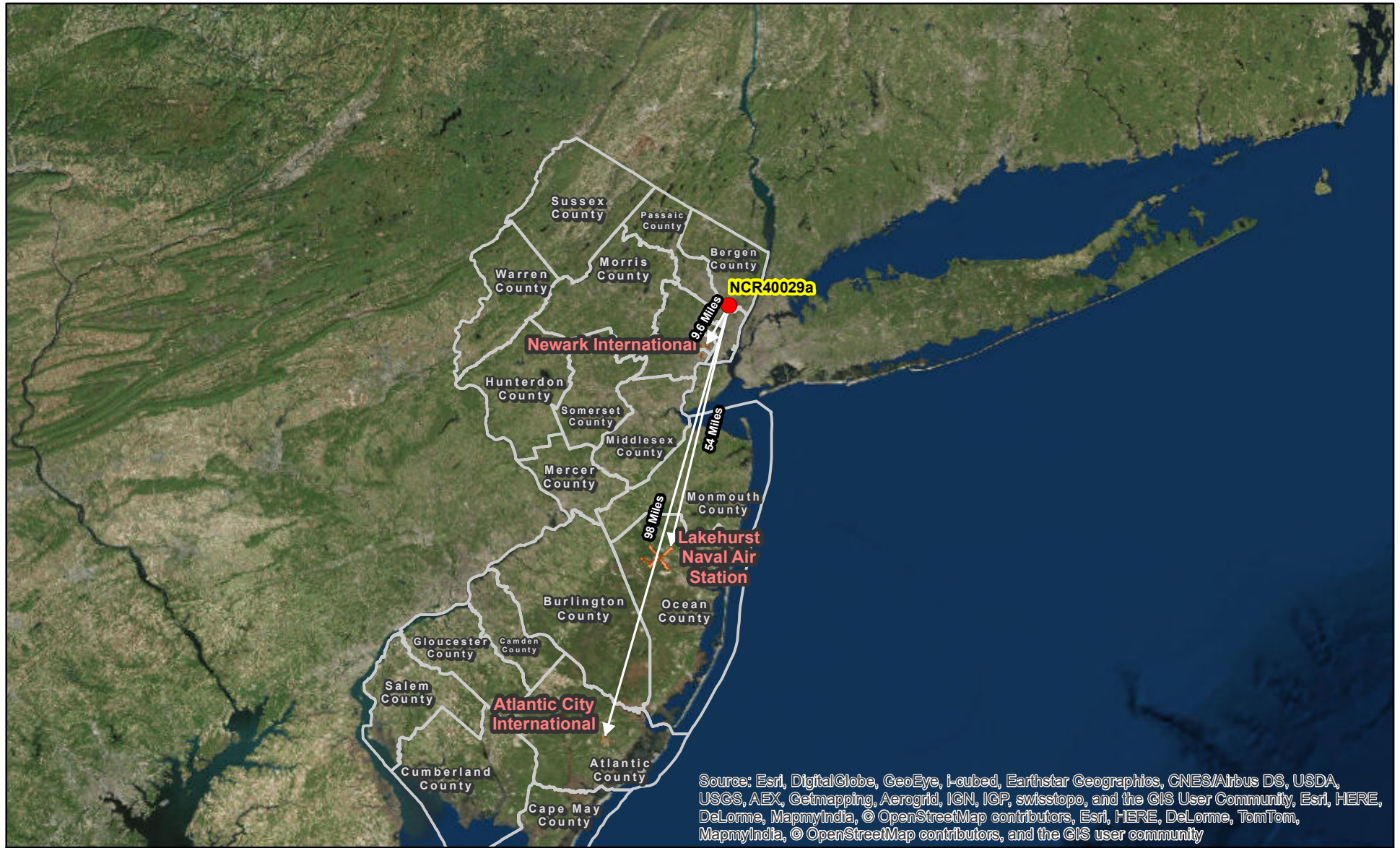


# NJDEP HUD Environmental Review Tool


New Jersey Dept of Environmental Protection - HUD Environmental Review Tool  
Non-Tiered Airport Clear Zones

Application ID#: NCR40029a  
PAMS PIN:  
Address: Kero Road  
Municipality: Carlstadt Boro



Source: Esri, DigitalGlobe, GeoEye, I-cubed, Earthstar Geographics, CNES/Airbus DS, USDA, USGS, AEX, Getmapping, Aerogrid, IGN, IGP, swisstopo, and the GIS User Community, Esri, HERE, DeLorme, MapmyIndia, © OpenStreetMap contributors, Esri, HERE, DeLorme, TomTom, MapmyIndia, © OpenStreetMap contributors, and the GIS user community

- Proposed Action Site
- ▭ HUD Review Parcels
- ▭ Airport Clear Zones

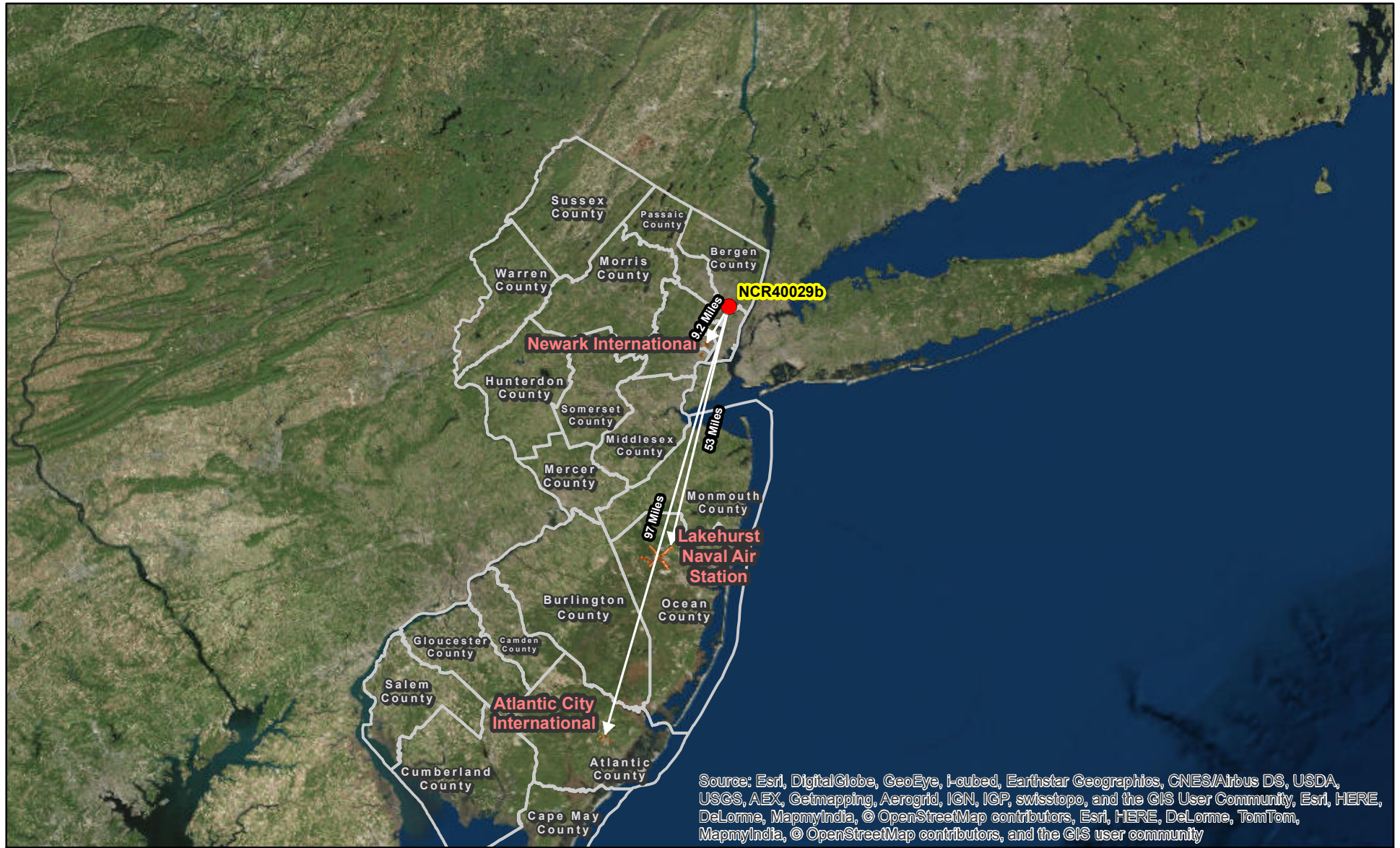





# NJDEP HUD Environmental Review Tool

New Jersey Dept of Environmental Protection - HUD Environmental Review Tool  
 Non-Tiered Airport Clear Zones

Application ID#: **NCR40029b**  
 PAMS PIN:  
 Address: Jomike Court  
 Municipality: Carlstadt Boro



- Proposed Action Site
- HUD Review Parcels
- Airport Clear Zones





# NJDEP HUD Environmental Review Tool

New Jersey Dept of Environmental Protection - HUD Environmental Review Tool  
Non-Tiered Airport Clear Zones

Application ID#:

NCR40029c

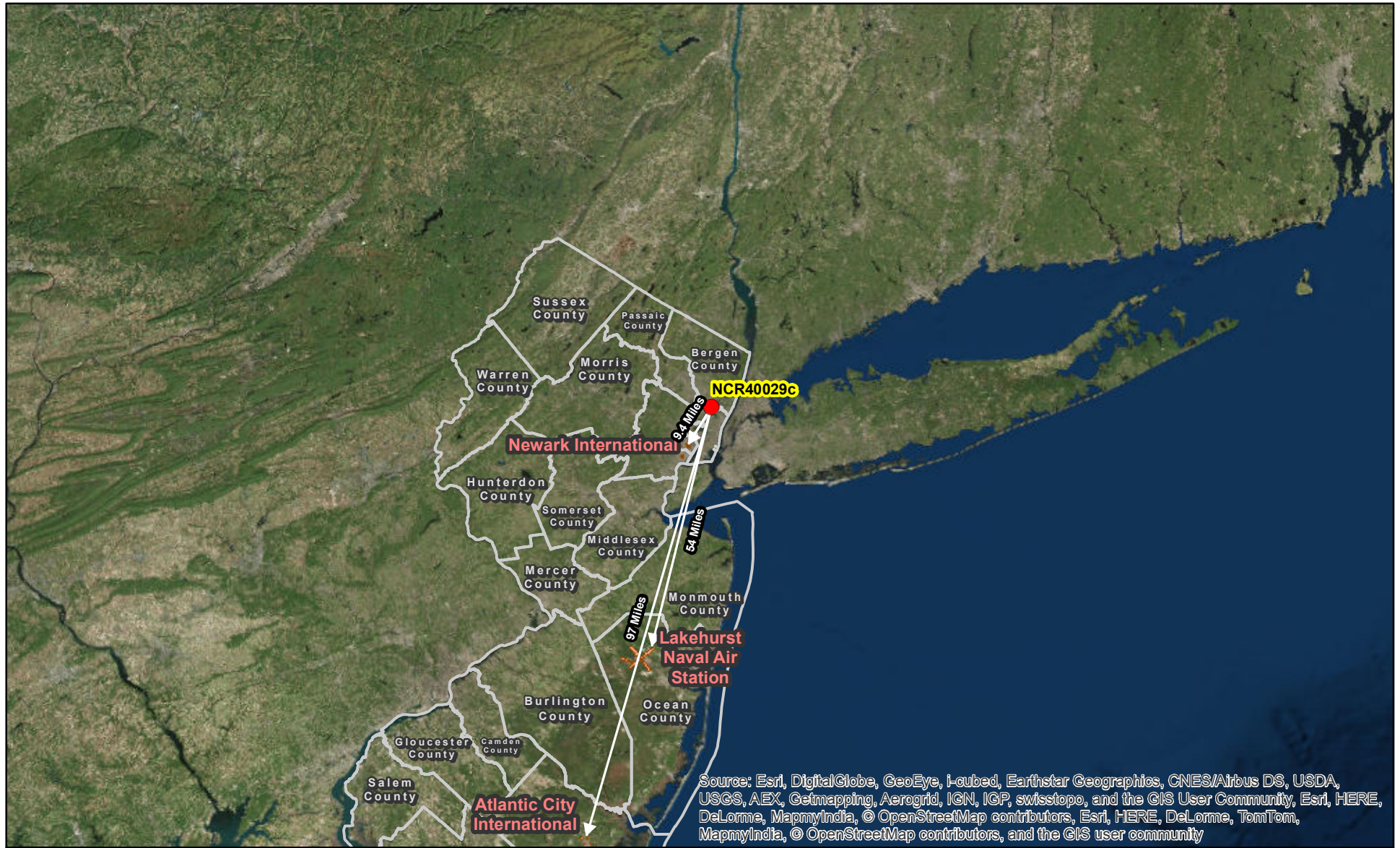
PAMS PIN:

Address:

Barell Avenue

Municipality:

Carlstadt Boro



- Proposed Action Site
- HUD Review Parcels
- Airport Clear Zones

1:1,915,000

1 in = 30 miles

0 150,000 300,000 Feet

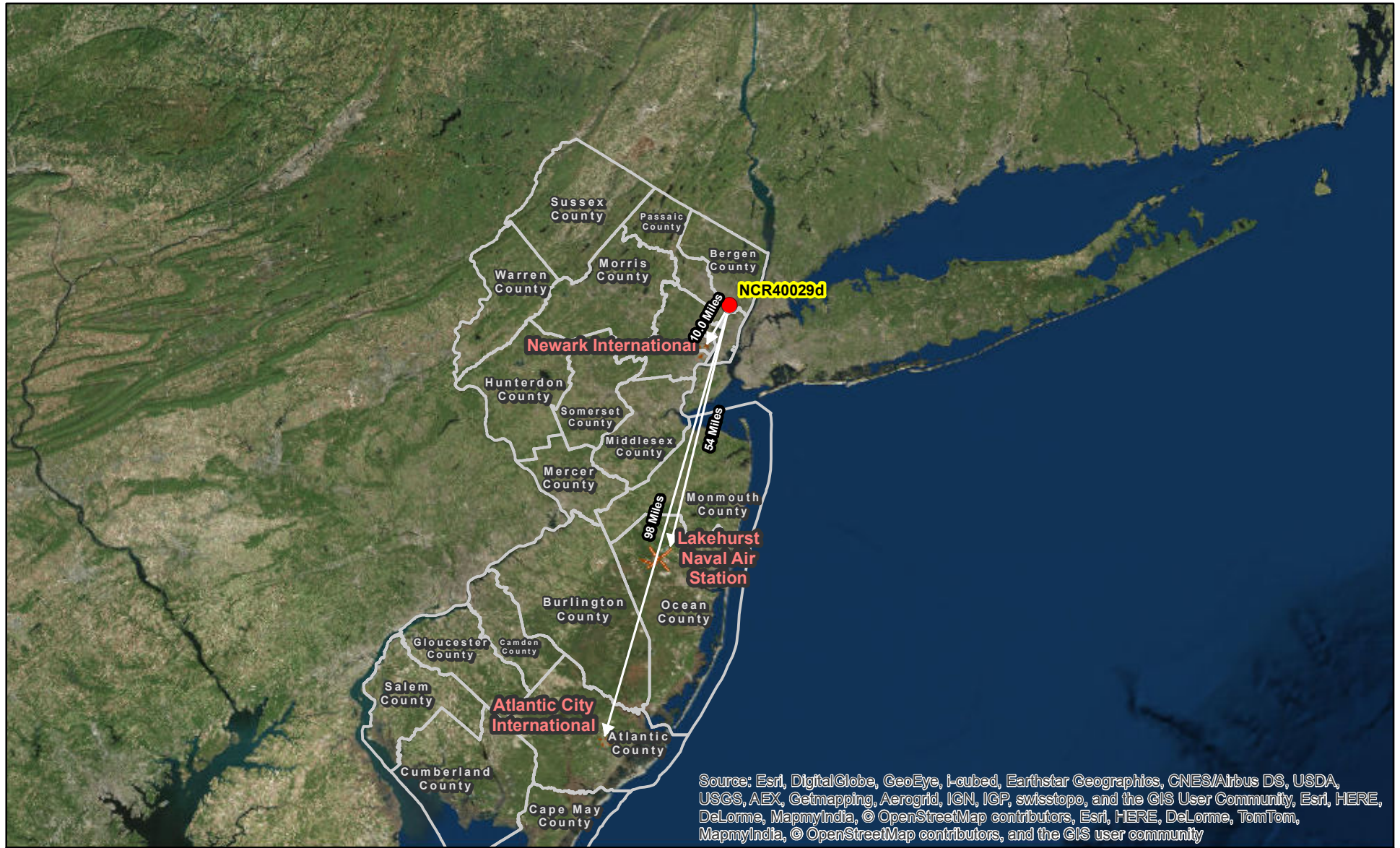




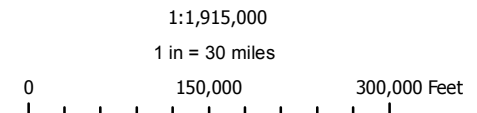
# NJDEP HUD Environmental Review Tool

New Jersey Dept of Environmental Protection - HUD Environmental Review Tool  
Non-Tiered Airport Clear Zones

Application ID#: NCR40029d  
PAMS PIN:  
Address: Eastern Way  
Municipality: Carlstadt Boro



- Proposed Action Site
- ▭ HUD Review Parcels
- ▭ Airport Clear Zones

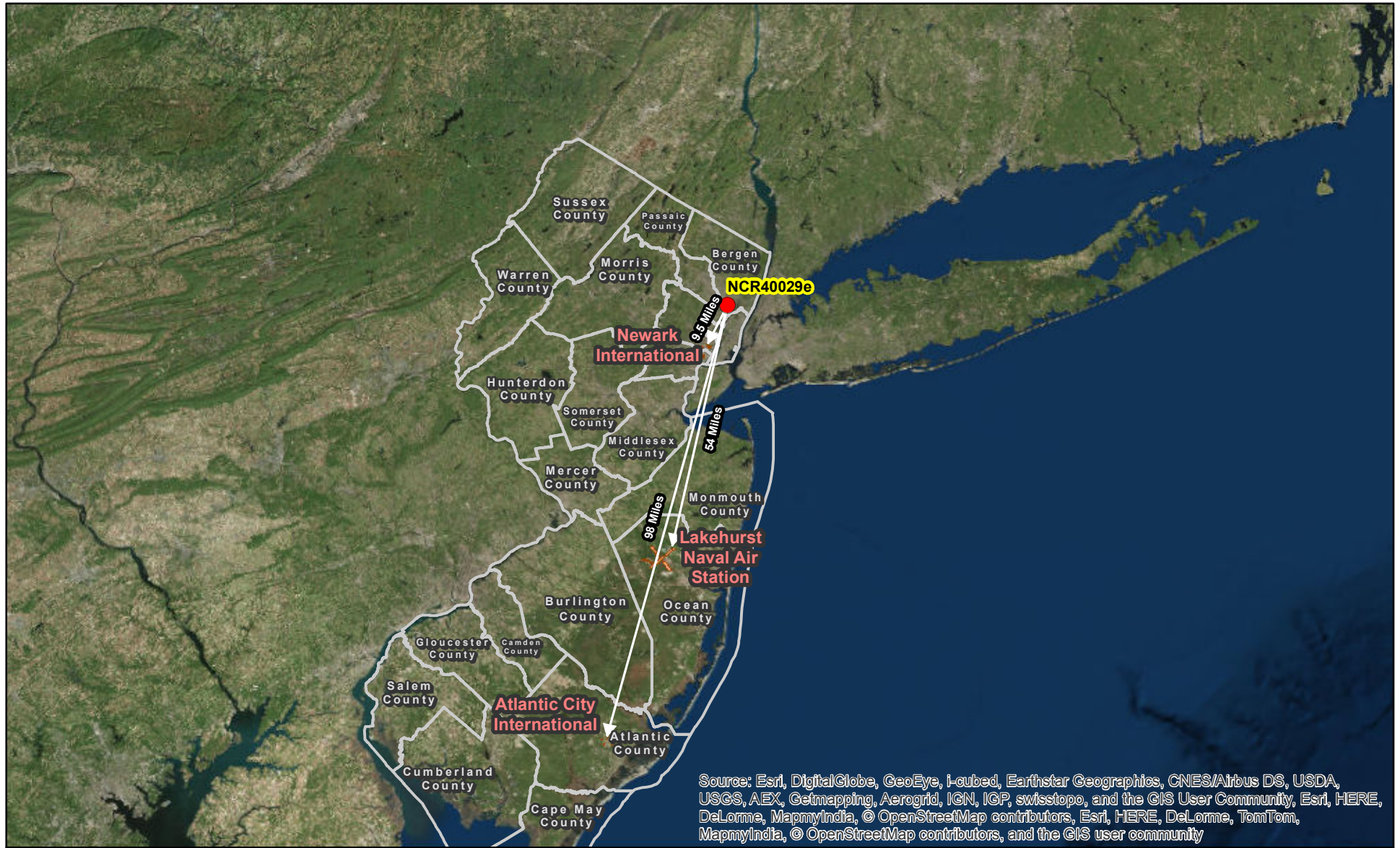




# NJDEP HUD Environmental Review Tool

New Jersey Dept of Environmental Protection - HUD Environmental Review Tool  
 Non-Tiered Airport Clear Zones

Application ID#: NCR40029e  
 PAMS PIN:  
 Address: Starke Road  
 Municipality: Carlstadt Boro



● Proposed Action Site  
 HUD Review Parcels  
 Airport Clear Zones

1:1,915,000  
 1 in = 30 miles  
 0 150,000 300,000 Feet





# NJDEP HUD Environmental Review Tool

New Jersey Dept of Environmental Protection - HUD Environmental Review Tool  
Non-Tiered Airport Clear Zones

Application ID#:

NCR40029f

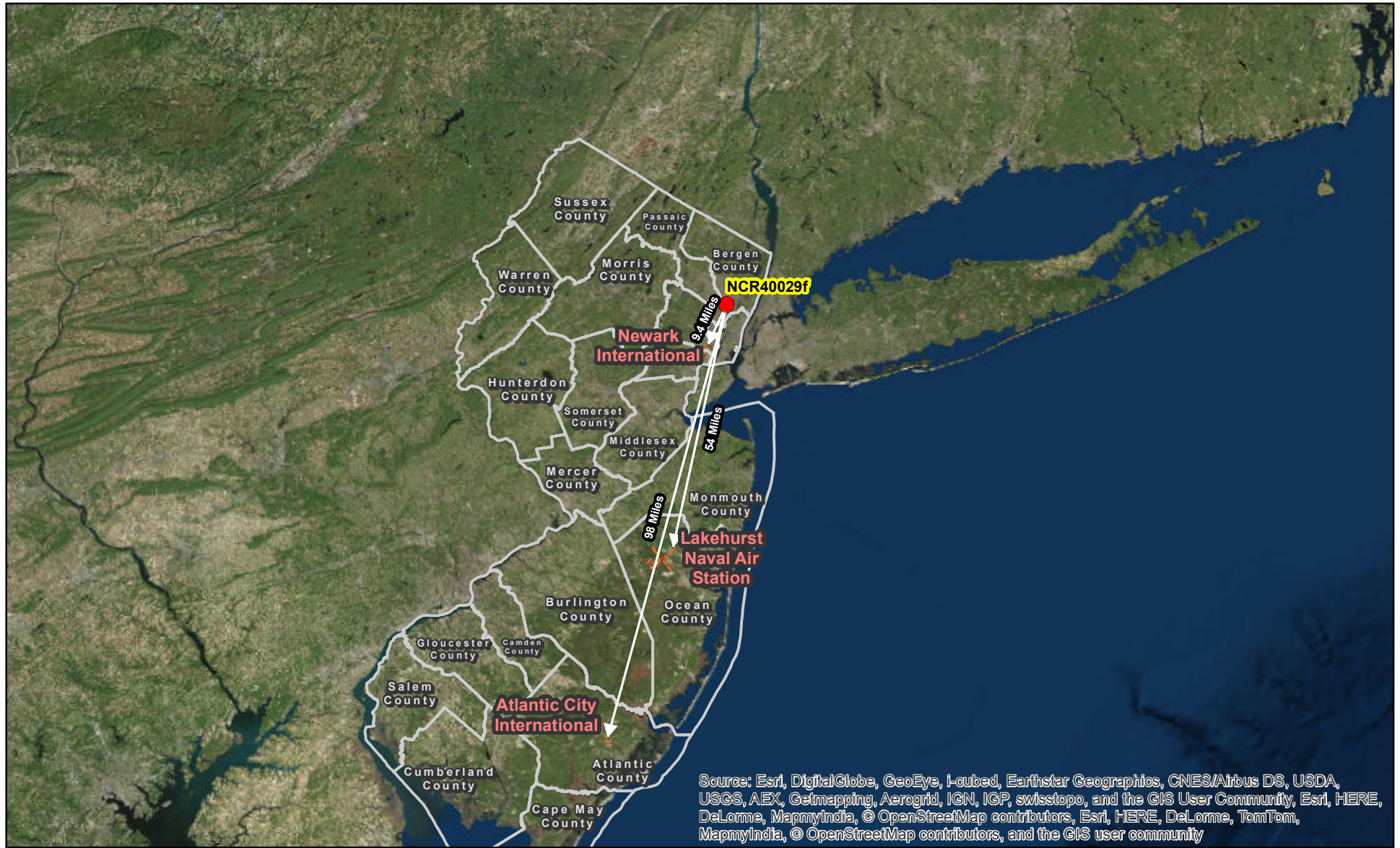
PAMS PIN:

Address:

455 16th Street

Municipality:

Carlstadt Boro



● Proposed Action Site

▭ HUD Review Parcels

▭ Airport Clear Zones

1:1,915,000

1 in = 30 miles

0 150,000 300,000 Feet

