

# NJDEP HUD Environmental Review Tool

New Jersey Dept of Environmental Protection - HUD Environmental Review Tool  
Wetlands Map

Application ID#:

RRE0003694MF

PAMS PIN:

1508\_1016\_15

Address:




1935 Ocean Avenue

Municipality:

Toms River Township



Source: Esri, DigitalGlobe, GeoEye, Earthstar Geographics, CNES/Airbus DS, USDA, USGS, AEX, Getmapping, Aerogrid, IGN, IGP, swisstopo, and the GIS User Community, Esri, HERE, DeLorme, MapmyIndia, © OpenStreetMap contributors, Esri, HERE, DeLorme, TomTom, MapmyIndia, © OpenStreetMap contributors, and the GIS user community

-  Proposed Action Site
-  HUD Review Parcels
-  Wetlands

1:2,400

1 inch = 200 feet

