

# NJDEP HUD Environmental Review Tool

New Jersey Dept of Environmental Protection - HUD Environmental Review Tool  
Coastal Zone Management Act Map

Application ID#:

RRE0032126MF

PAMS PIN:

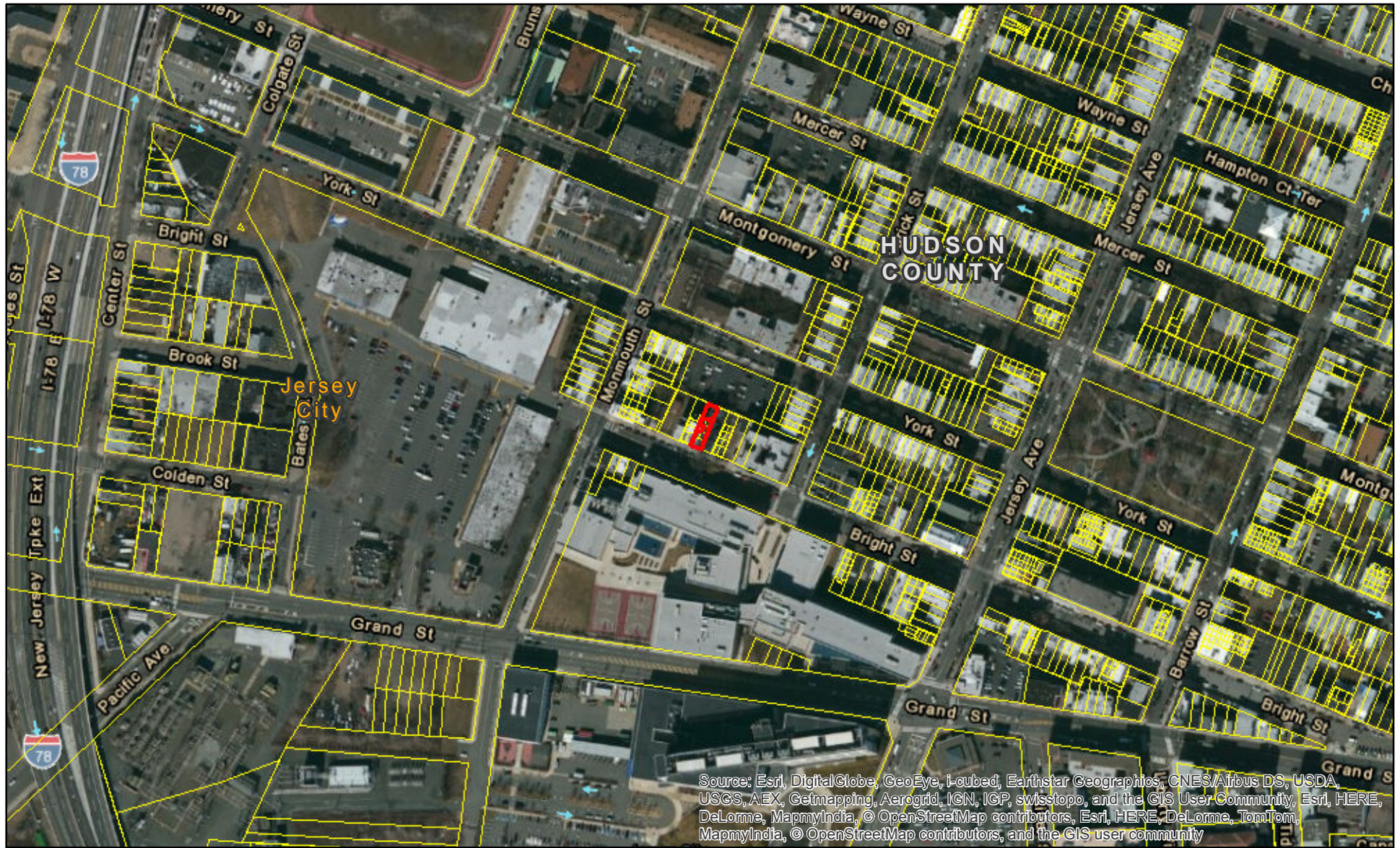
0906\_342\_25.103\_C0103


Address:

126 Bright St, Apt 103

Municipality:

Jersey City



 Proposed Action Site


 Mean High Water Line

 Hackensack Meadows

1:4,800

1 inch = 400 feet

 HUD Review Parcels

 Mean High Water Line Buffer Zone (150 ft)

 CAFRA Zone

 Upland Waterfront Development Zone

