

# NJDEP HUD Environmental Review Tool

New Jersey Dept of Environmental Protection - HUD Environmental Review Tool  
Architectural History - Historic Property Exemption Zone

Application ID#:

SRP0043851

PAMS PIN:

1527\_35\_7

Address:




20 Sampson Ave

Municipality:

Seaside Heights Boro



Source: Esri, DigitalGlobe, GeoEye, Earthstar Geographics, CNES/Airbus DS, USDA, USGS, AEX, Getmapping, Aerogrid, IGN, IGP, swisstopo, and the GIS User Community, Esri, HERE, DeLorme, MapmyIndia, © OpenStreetMap contributors, Esri, HERE, DeLorme, TomTom, MapmyIndia, © OpenStreetMap contributors, and the GIS user community

-  Proposed Action Site
-  HUD Review Parcels
-  Historic Property Exemption Zone

