




NJDEP HUD Environmental Review Tool

New Jersey Dept of Environmental Protection - HUD Environmental Review Tool
Wetlands Map

Application ID#: SRP0043851
PAMS PIN: 1527_35_7
Address: 20 Sampson Ave
Municipality: Seaside Heights Boro



Source: Esri, DigitalGlobe, GeoEye, i-cubed, Earthstar Geographics, CNES/Airbus DS, USDA, USGS, AEX, Getmapping, Aerogrid, IGN, IGP, swisstopo, and the GIS User Community, Copyright:© 2013 Esri, DeLorme, NAVTEQ, TomTom, Esri, HERE, DeLorme, MapmyIndia, © OpenStreetMap contributors

-  Proposed Action Site
-  HUD Review Parcels
-  Wetlands

