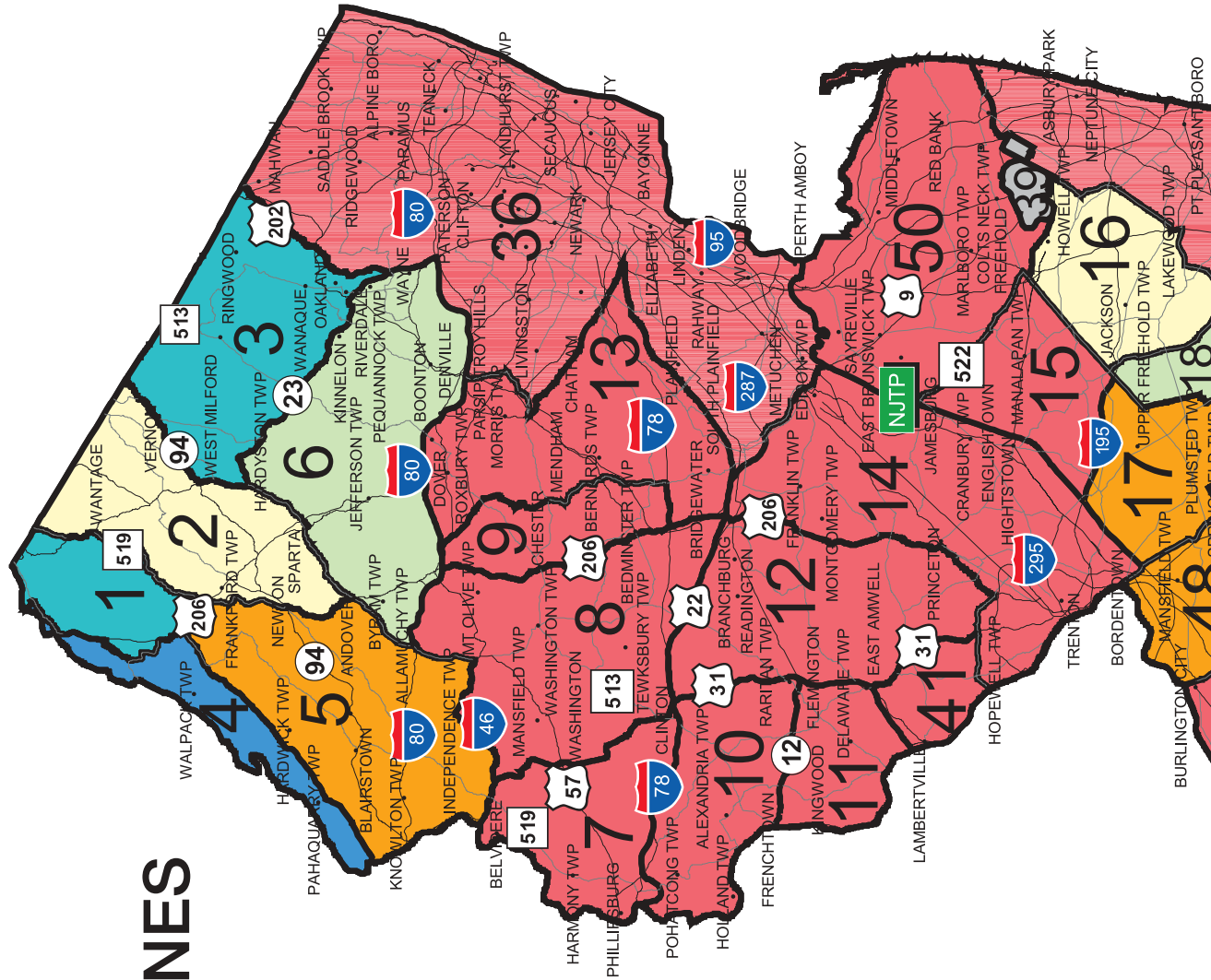
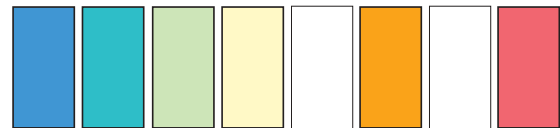


NEW JERSEY DEER MANAGEMENT ZONES



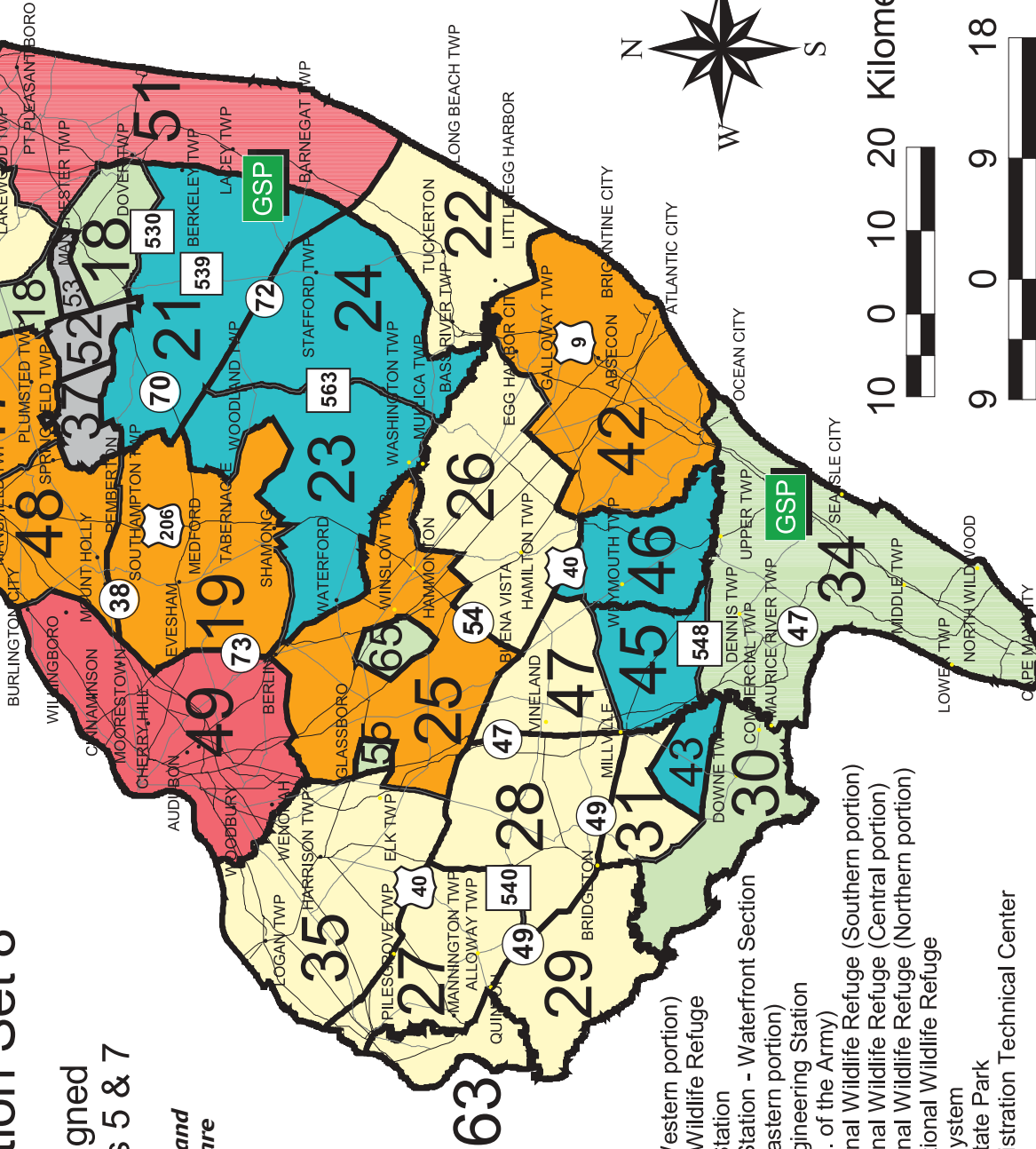
- Regulation Set 1
- Regulation Set 2
- Regulation Set 3
- Regulation Set 4
- Regulation Set 5
- Regulation Set 6
- Regulation Set 7
- Regulation Set 8



REGULATIONS

No zones are assigned to Regulation Sets 5 & 7

Reference chart (page 27) and Regulation Sets (page 28) are color-coded to this map.



ZONE

- 37 Fort Dix Reservation (Western portion)
- 38* Great Swamp National Wildlife Refuge
- 39 Earle Naval Weapons Station
- 40* Earle Naval Weapons Station - Waterfront Section
- 52 Lakehurst Naval Air Engineering Station
- 53* Picatinny Arsenal (Dept. of the Army)
- 54* Edwin B Forsythe National Wildlife Refuge (Southern portion)
- 56* Edwin B Forsythe National Wildlife Refuge (Central portion)
- 57* Edwin B Forsythe National Wildlife Refuge (Northern portion)
- 58* Supawna Meadows National Wildlife Refuge
- 59* Atlantic County Parks System
- 61* Monmouth Battlefield State Park
- 64* Federal Aviation Administration Technical Center
- 66* High Point State Park
- 67* *Not shown on map