



New Jersey

Fish & Wildlife

D I G E S T

2010 Hunting and Trapping Issue

A Summary of Rules & Management Information

NJFishandWildlife.com

August 2010

Free

**Highlights of
Regulation Changes**

page 6

**Hunting Season
Dates & Limits**



Long Hill Dental

Steven P. Dultz, D.M.D., F.A.G.D.
Chantal Scott-Alpizar, D.M.D.

**671 Valley Road
Gillette, NJ • 07933
908.580.0870**

Family & Cosmetic Dentistry
www.drduultz.com

**Digital X-Rays • Intraoral Cameras
Sapphire Light • Deep Bleaching
Ezlase Laser • Veneers • Snore Guards**

27 years as a dentist. A lifetime as a sportsman.



NEW JERSEY DEER!



GET ACQUAINTED OFFER

Mention this ad and receive
a **FREE Exam and X-Ray!**



TV/VIDEOS IN EACH ROOM.
WATCH OUTDOOR SHOWS!



page 72



page 78



page 81

contents

Hunting and Trapping License, Permit and Stamp Information	8
Deer Season Permits	14
Permit and License Agents List	18
Youth Hunting Opportunities	21
Hunting Regulations	
General	24
Farmer Hunting and Permit Information.....	27
Deer Hunting	28
Deer Management Zone Boundary Descriptions.....	34
Regulation Sets.....	42
Special Areas Deer Season Information.....	46
Regulation Sets Reference Chart and Zone Map.....	48
Four Easy Steps to Find Your Deer Season by Zone	49
Deer Harvest Summaries.....	54
Deer Check Stations.....	56
Small Game	59
Black Bear.....	60
Small Game Season Chart.....	61
Turkey	63
Trapping.....	67
Migratory Birds.....	72
Wildlife Management Areas.....	82
Outstanding Deer Program	85
Hunter Access	
Public Deer Hunting Land	88
National Wildlife Refuge Hunting.....	89
Sunrise-Sunset Table	90
Telephone Directory	96

features

- 32** Deer Harvest Results for Crossbow's Debut Season
- 72** Bobwhite Action Plan Developed to Stem Game Bird's Decline
- 78** Research And Management of Resident Canada Geese
- 80** Care of Sick, Injured and Orphaned Wildlife

**To report
wildlife violations,
see page 6.**

License Information & Fees 2010-11

(Licenses are valid from date of purchase to Dec. 31 of each year.)

Firearm Licenses

Resident Firearm Hunting (16-64 years).....	\$27.50
Senior Resident Firearm Hunting (65 years & older).....	\$15.50
Non-Resident Firearm Hunting.....	\$135.50
Non-Resident Two-Day Small Game Firearm Hunting.....	\$36.50
Special One-Day Hunting..... (On commercial preserves only)	\$12.50
Youth (10-15, see page 9).....	FREE

Bow and Arrow Licenses

Resident Bow & Arrow Hunting.....	\$31.50
Senior Resident Bow & Arrow Hunting (65 years & older).....	\$16.50
Non-Resident Bow & Arrow Hunting	\$135.50
Youth (10-15, see page 9).....	FREE

Trapping Licenses

Resident Trapping.....	\$32.50
Non-Resident Trapping.....	\$200.50
Youth (12-15) Trapping (see page 9).....	FREE

Permits

Deer Permits for Bow, Shotgun, Muzzleloader or Bucks.....	\$28
Youth Deer and Turkey Permit.....	\$12
Turkey Season Permit.....	\$21
Rifle Permit (1-year permit, 16 years old and older).....	\$10.50
Rifle Permit, Youth (1-year permit, under 16 only).....	\$6
Beaver Trapping Permit.....	\$17
Otter Trapping Permit.....	\$2

Stamps

Pheasant & Quail Stamp.....	\$40
Resident Waterfowl Stamp.....	\$5
Non-Resident Waterfowl Stamp.....	\$10
Miscellaneous Licenses	
All-Around Sportsman.....	\$72.25
(Includes Resident Firearm Hunting, Bow and Arrow Hunting and Fishing Licenses)	
Duplicate License	\$2

See page 8 for additional license information.

**Do NOT heat laminate a durable license or permit.
High temperature will destroy these waterproof, heat-sensitive documents.**

Director's Message



BY DAVE CHANDA

Most hunters and anglers are feeling the pinch of annually increasing costs for equipment, ammunition, bait, fuel, food, lodging, club dues and private property access fees. Many of us would be hard-pressed to name anything that is the same price today as it was ten years ago. Perhaps it's simply because there are very few things that have not increased in cost, but it may also be that we sometimes take for granted the few things that have not.

A few things that have not increased in price since the year 2000 are New Jersey hunting and fishing licenses, permits and stamps. Consequently, license, permit and stamp *value*, or—what you get for what you pay—increases each year that the price remains the same. One of the most striking examples of that value increase is evident when comparing *what you get for what you pay* with a Pheasant and Quail Stamp versus pheasant hunting on a private preserve.

The price for an unguided pheasant hunt on a New Jersey hunting preserve is about \$150 per hunter for a three- to four-hour hunt. Most preserve hunts have a four pheasant limit for that \$150 hunt. That equates to more than \$35 per pheasant for a three to four hour hunting opportunity. The Pheasant and Quail Stamp fee of \$40 is slightly more than the cost of taking one pheasant on a private preserve. However, that \$40 fee provides unlimited opportunity to hunt pheasants for nearly eight weeks on 24 statewide wildlife management areas and the Delaware Water Gap National Recreation Area. About 60,000 pheasants are stocked on those properties and each area is stocked 12 to 17 times during that eight-week period. The stocking dates and numbers of pheasants stocked on each area are posted on our Web site before the season even begins.

New Jersey Pheasant and Quail Stamp buyers who already know the stamp's incredible value will be pleased to know major improvements at Fish and Wildlife's Rockport Game Farm will help ensure the future of the program and a reliable supply of top-notch pheasants. Page 66 of this issue provides information about a new incubation and brooder house constructed at Rockport. This new building, with its state-of-the-art automated systems for incubation and chick care, will significantly reduce the energy and labor costs of pheasant production and at the same time, maintain—and likely improve—the

quality of the already outstanding "Rockport Rockets" raised at the Farm.

Hunters who feel they have been priced out of pheasant hunting in New Jersey have an extremely affordable option with the Pheasant and Quail Stamp to enjoy many weeks of hunting high-quality pheasants on thousands of acres spread across the state. Give it a try and get in on one of the best remaining hunting values in New Jersey. ♪

Dave Chanda is the Director of the Division of Fish & Wildlife.

VIOLATORS ■

Warning to Violators

Be advised: two violations of wildlife management area regulations will result in loss of *all* sporting licenses and privileges for a period of five years.



New Jersey WILD OUTDOOR EXPO

Explore. Experience. Enjoy!

<ul style="list-style-type: none"> Hiking Trap Shooting Orienteering Camping Kayaking Archery 	<ul style="list-style-type: none"> Birding Fishing Sporting Clays Hunting/Trapping Instruction Fish and Wildlife Exhibits Outdoor Supply Flea Market
---	--

And much more FREE family fun!

September 25 and 26, 2010
10 am - 4 pm daily
Assunpink Wildlife Management Area
Upper Freehold Township, NJ

For more information visit
wildoutdoorexpo.com

RAMSEY OUTDOOR

Three Convenient Locations

Serving Outdoor Enthusiasts since 1950

Visit our hunting & fishing experts for help, advice and the best service in the state.



Ramsey carries all of your outdoor needs:

- Handguns
- Muzzleloaders
- Long Guns
- Ammo
- Sports Optics & Electronics
- Reloading Supplies
- Bows and Crossbows
- Game Calls
- Tree Stands
- Scents, Attractants & Lures
- Targets
- Hunting Apparel & Footwear
- Hunting & Fishing Licenses

240 Rt. 17 N.
Paramus, NJ
(201) 261-5000

281 Rt. 10 E.
Succasunna, NJ
(973) 584-7798

835 Rt. 17. S.
Ramsey, NJ
(201) 327-8141

RAMSEY OUTDOOR

IN-STORE COUPON

\$5 OFF
Any Purchase of \$25

Coupon good now through
February 28, 2011

\$10 OFF
Any Purchase of \$50

\$25 OFF
Any Purchase of \$100

Offer not valid on sale items, UGG Australia, Boy Scouts of America, firearms, Federal Top Gun Ammunition, Minn Kota, Van Staal, ZeeBaas, Sage, canoes and kayaks, hunting and fishing licenses, or towards the purchase of Gift Cards. Cannot be combined with any other offers. One coupon per customer per visit. Original coupon must be present at time of purchase, no reproductions. Limited to stock on hand. Not valid for internet or phone purchases.

Visit our new super-store in Succasunna!





Over 300 Firearms in Stock & on Display!



**Need Ammo?
WE HAVE IT!**
The most popular
calibers in stock.
SPECIAL 9mm Factory
New \$12 for Box of 50.



We Buy Used Guns.

We are a complete Archery Proshop!

Over 100 Crossbows & Bows in stock.

Authorized Dealer for Mathews, BowTech, Hoyt, Parker,
Ten Point, Barnett, Excalibur, Scorpyd & Wicked Ridge.



We Also Carry Treestands, Clothing, Footwear,
Optics and many other Hunting & Fishing Supplies!



See **TIM BRADLEY**,
Benelli's exhibition shooter
at the Decoy & Gunning
Show on 9/25 & 9/26/10.

218 Main St. (Rt. 9) · West Creek, NJ · 08092
Mon–Sat 8am–5:30pm Sun 8am–3:30pm

609-296-3192

www.tipshardware.net

HUNTING, FISHING, HARDWARE, MARINE SUPPLIES & MORE

New Jersey Fish & Wildlife DIGEST

State of New Jersey

Chris Christie, Governor
Kim Guadagno, Lieutenant Governor

Department of Environmental Protection

Bob Martin, Commissioner
Irene Kropp, Deputy Commissioner

Office of Natural and Historic Resources

Amy Cradic, Assistant Commissioner

Division of Fish and Wildlife

David Chanda, Director
Larry Herrightly, Assistant Director
Thomas McCloy, Marine Fisheries Administrator
James W. Joseph, Chief, Shellfisheries
Brandon Muffley, Chief, Marine Fisheries
Timothy Cussen, Chief, Law Enforcement
Lisa Barno, Chief, Freshwater Fisheries
Jim Sciascia, Chief, Information and Education
Tony Petrongolo, Chief, Land Management
David Jenkins, Chief, Endangered and Nongame Species
Doug Roscoe, Fish and Wildlife Health and Forensics
Cindy Kuenstner, Editor

New Jersey Division of Fish and Wildlife is a professional, environmental organization dedicated to the protection, management and wise use of the state's fish and wildlife resources.

The *Digest* is available at license agents and Fish and Wildlife offices. Information may be reprinted with permission. Subscriptions are not available.

This *Digest* is designed and produced by J.F. Griffin Publishing, LLC;
www.jfgriffin.com; Lead Designer: Erin Murphy; Associate Designer: Evelyn Haddad

Partial funding for the *Digest* is provided by the Federal Aid in Wildlife Restoration Program.

Cover photo: Black lab and pheasant (Photographer: Chip Laughton)

New Jersey Fish and Wildlife Councils

Fish and Game Council

Jeannette Vreeland, Acting Chair
Dr. Barbara Brummer
David Burke
Fred Hough
Ed Kertz
John Messeroll
Robert Puskas
Dan VanMater
Dr. Leonard Wolgast

Waterfowl Stamp Advisory Committee

Robert VonSuskil, Chair
Bob Allen
Carl W. Blank
Dave Burke
George Howard
Stan Nadler
Cindy O'Connor
Jim A. Shissias
Jack Stewart

Atlantic Coast Shellfish Council

Walter L. Johnson, III, Chair
Walter Hughes
John J. Maxwell
Oliver Twist, III

Marine Fisheries Council

Gilbert Ewing Jr., Chair
Scott Bailey
Erling Berg
Dr. Eleanor Ann Bochenek
Dr. Patrick Donnelly
Edward Goldman
Dick Herb
Walter L. Johnson, III
Frances Puskas
Joe Rizzo

Delaware Bay Shellfish Council

Scott Bailey, Chair
Stephen Fleetwood
Warren Hollinger
Richard Malinowski

Endangered and Nongame

Species Advisory Committee

Dr. Barbara Brummer, Chair
Dr. James Applegate
Dr. Joanna Burger
Dr. Emile DeVito
Howard Geduldig
Dr. Rick Lathrop
Dr. Erica Miller
Dr. David Mizrahi
Jane Morton-Galetto
Dr. Dale Schweitzer
James Shissias

Where to Write Us

New Jersey Department of Environmental Protection, Division of Fish and Wildlife
Mail Code 501-03 · P.O. Box 420 · Trenton, NJ 08625-0420 · NJFishandWildlife.com

New Jersey Division of Fish and Wildlife

Our Mission

To protect and manage the state's fish and wildlife to maximize their long-term biological, recreational and economic value for all New Jerseyans.

Our Goals

- To maintain New Jersey's rich variety of fish and wildlife species at stable, healthy levels and to protect and enhance the many habitats on which they depend.
- To educate New Jerseyans on the values and needs of our fish and wildlife and to foster a positive human/wildlife co-existence.
- To maximize the recreational and commercial use of New Jersey's fish and wildlife for both present and future generations.

STRONG ONE DAY. ARMY STRONG THE NEXT.



What makes the Army Reserve different? It's training close to home but always standing ready. It's being able to work your job while serving your country. It's the strength that comes from being a citizen one day and a soldier the next. To find out more, visit your local recruiter, log on to goarmyreserve.com or call 1-800-USA-ARMY.

ARMY RESERVE



ARMY STRONG.®

DO YOU HAVE MILITARY EXPERIENCE? ENLIST IN ARMY RESERVE AND YOU COULD BE ELIGIBLE FOR A CASH BONUS.

To learn more, call 888-440-0683 or www.goarmy.com/outdoors

Highlights of Regulation Changes

2010-2011 HUNTING AND TRAPPING

CHANGES TO REGULATIONS

Limited Black Bear Hunting Season

For the 2010-2011 hunting seasons, New Jersey has taken steps to reinstate a limited black bear hunting season by permit only. In July, Department of Environmental Protection Commissioner Bob Martin approved the New Jersey Fish and Game Council's 2010 Comprehensive Black Bear Management Policy which includes a bear hunt. The hunt can take place following publication of the final adoption notice in the New Jersey Register this fall. The black bear hunt will run concurrently with the Six-day Firearm Season for deer. For regulation and hunting details, see page 60.

No Lottery for Deer Permits

There will be no lottery for deer permits this year. Those hunting Special Areas where hunter access is controlled should refer to the *Special Areas* section beginning on page 50.

Bowhunting Safety Zone Reduced

The bowhunter perimeter bill was passed by the Legislature but awaits action by the governor. If signed into law, this bill will reduce the safety zone for bowhunting. The minimum distance from an occupied building where a bowhunter may have a nocked arrow would be reduced from 450 feet to 150 feet. If this bill becomes law it will not alter the firearm hunting 450-foot safety zone requirements. For more details on safety zones, see pages 26 and 89. ♪

REPORTING VIOLATORS ■

To Report Wildlife Violators

Contact a New Jersey Division of Fish and Wildlife Regional Law Enforcement Office.

First, check county list to reach the correct office:

- **Northern Region — (908) 735- 8240**
(Bergen, Essex, Hudson, Hunterdon, Morris, Passaic, Somerset, Sussex, Union and Warren counties)
- **Central Region — (609) 259-2120**
(Burlington, Mercer, Middlesex, Monmouth and Ocean counties)
- **Southern Region — (856) 629-0555**
(Atlantic, Camden, Cape May, Cumberland, Gloucester and Salem counties)
- **Marine Region — (609) 748-2050**
(coastal and bay areas)



25,000 ACRES OF THE BEST HUNTING PROPERTIES ON MARYLAND'S EASTERN SHORE

- ✓ Deer
- ✓ Waterfowl
- ✓ Upland
- ✓ Sporting Clays
- ✓ Lodging

410-758-1824
SCHRADERSOUTDOORS.COM
16090 OAKLAND RD.
HENDERSON, MD 21640

SCHRADERS OUTDOORS

This DIGEST is available in enlarged format for the visually impaired.

Write to:
New Jersey Division of Fish and Wildlife
Large Format Hunting Digest
Mail Code 501-03
P.O. Box 420
Trenton, NJ 08625-0420



Your purchase of hunting equipment supports Wildlife Restoration

CAMPFIRE KETTLES

These Kettles Feature...

- Round bottom for consistent cooking
- 3 legs for stand-alone cooking
- Cast iron lid
- Multiple sizes and styles

Superior Quality KETTLES

COOK IN TIME

3173 TR 414
Dundee OH 44624
330.893.9966
Dealer Inquiries Welcome

NEW YORK STATE'S BEST LAND BARGAINS!

Over 100 properties available
with easy financing. Call today
for a FREE land catalog.



Call **Christmas & Associates**
at 800-229-7843
or visit www.landandcamps.com
to learn more.



Affordable Sportsman's Package—ALL for only \$25,995

- ✓ 5 Acres with NEW rustic cabin
- ✓ New ATV
- ✓ Your choice of a rifle or chain saw



Complete Fisherman's Package—ALL for only \$49,995

- ✓ 3½ Acres on Central NY's most popular river
- ✓ NEW hemlock lodge
- ✓ Canoe & fishing rods



CHRISTMAS & ASSOCIATES
800-229-7843
WWW.LANDANDCAMPS.COM

Regulations in **red** are new this year.
Purple text indicates an important note.

DEER PERMITS ARE VALID for the 2010–2011 hunting season. New Jersey sporting licenses are valid for the calendar year.

All persons hunting or trapping must be properly licensed. It is unlawful for any person age 10 or older to hunt without a hunting license. It is unlawful for any person age 12 or older to trap without a trapping license. See page 1 for license and permit fees. See page 9 for youth license information. All hunters and trappers must openly display their license and any applicable deer, turkey or bear permit in the middle of the back on their outer clothing and must show their license to any law enforcement officer or any person requesting to see it.

Licenses, permits and stamps may be purchased using Fish and Wildlife's Internet sales site (WildlifeLicense.com/NJ/), from approved license agents listed on page 18, or by calling (888) 773-8450.

Do NOT heat laminate the durable license or permit. High temperature will destroy these waterproof, heat-sensitive documents.

Child Support Certifications

The "Child Support Program Improvement Act" requires Fish and Wildlife to collect and maintain Social Security numbers and a child support obligation certification from license applicants and to make the collection of this information part of the license application. To comply, Fish and Wildlife, working with the Division of Law in the Office of the Attorney General, created the Supplemental License Application

available on the Fish and Wildlife Web site at NJFishandWildlife.com/child_support_info.htm or at license agents.

The online child support application allows an individual to be certified from the privacy of their home. Once completed—either over the Internet or at a license agent—the certification remains valid for the calendar year in which the certification was completed.

Farmer License Exemption

A farmer and the immediate members of the family who also reside on the farm may hunt, trap and fish on the farm without being licensed or possessing a valid rifle permit. For details, see *Farmer Hunting and Permit Information*, page 27.

All farmers should have a Conservation Identification number (CID). Apply now for a free CID either at a license agent (see page 18) or online at WildlifeLicense.com/NJ/. No purchase required. All hunters will need a CID when Fish and Wildlife transitions to an automated deer checking system in the near future.

Hunter and Trapper Education Requirements

New Jersey requires everyone applying to hunt with a shotgun, rifle or bow must show a previous resident license of the appropriate type from this or any state, or a course completion card from the appropriate hunter education course.

The New Jersey Hunter Education Program is offered as a home study, video-based course.

Students may obtain course materials at most license agents and Fish and Wildlife field offices or download from our Web site. After completing an extensive homework assignment, the student will choose from a list of testing facilities and dates to complete their hunter education course. For more Hunter Education Program details, including course material availability, facility locations, dates and course registration, go to Fish and Wildlife's Web site at NJFishandWildlife.com/hunted.htm or call (877) 2HUNT NJ.

Trapper education courses are offered four times throughout the state in the months of September and October. To enroll in a trapper education course, go to the Fish and Wildlife Web site or call (877) 2HUNT NJ to register.

Lost Licenses

A license, permit or stamp can be replaced at any license agent, at Fish and Wildlife's Internet license sales site, WildlifeLicense.com/NJ/, or by calling (888) 773-8450. Licenses and permits which contain transportation tags can be duplicated at license agents or on the Internet sales site only twice. All subsequent duplicates of these license and permit types must be handled in person at Fish and Wildlife regional offices or the Pequest Natural Resource Education Center. The Trenton office is no longer open to the public for license and permit sales. A \$2 fee is charged for each duplicate license/permit. ➤

Disabled Veteran Licenses, Stamps and Permits

Free hunting and fishing licenses, stamps and permits are available for resident disabled veterans.

For the purposes of this program, legislation defines disabled veterans as "...any resident of New Jersey who has been honorably discharged or released under honorable circumstances from active service from any branch of the Armed Forces of the United States and who has been declared by the United States Department of Veteran Affairs, or its successor, to have a service-connected disability of any degree..."

New applicant disabled veterans may obtain their hunting and fishing licenses and stamps at the following Fish and Wildlife field offices:

- Pequest Trout Hatchery/Natural Resource Ed. Ctr, Oxford, Warren Co., (908) 637-4125;
- Central Region Office, Upper Freehold Twp., Monmouth Co., (609) 259-2132;
- Southern Region Office, Sicklerville, Camden Co., (856) 629-0090.

All licenses, stamps and permits for which the veteran is eligible will be free of charge. This does not give preferential treatment in any lottery.

Disabled Veteran Applicants:

1. Documentation of current benefits for a service-connected disability and proof of honorable discharge (such as a copy of your DD-214, VA card or monthly check stub) must be presented to obtain a free disabled veteran license.
2. Applicant must provide a hunter education (archery, shotgun or rifle) course certificate applicable to the license for which he or she is applying or a previously issued resident archery or firearm license or rifle permit. Resident licenses from other states issued to hunters prior to establishing residency in New Jersey will be accepted if the license indicates the sporting arm for which it was valid. Non-resident licenses from other states are not acceptable.
3. To obtain the free disabled veteran deer/turkey permits one must *first* have a **free** disabled veteran hunting license.

National Guard Licenses

Eligible National Guard personnel are entitled to free licenses, permits and stamps. Further information can be obtained by visiting www.nj.gov/military/fishing_application.html or writing to: NJ Department of Military and Veteran Affairs, 101 Eggerts Crossing Rd., Lawrenceville, NJ 08648, Attn: 1st Sgt. Turrian, or call (609) 530-6866.

Non-resident Licenses

Non-residents must show either a resident license from their state or proof of successfully completing an appropriate hunter education course in order to obtain a license to hunt or trap in New Jersey. Non-immigrant aliens who temporarily import firearms to the United States must first obtain an application for the permit from the Bureau of Alcohol, Tobacco and Firearms (ATF). For importation of firearms, use both forms ATFF 5330.3A and .3B. The approval may take up to 12 weeks. Contact ATF's Explosives Imports Branch at (202) 927-8320 or download a form from their Web site at <http://www.atf.gov/forms/download/atf-f-5330-3a.pdf>.

Non-resident Servicemen Licenses

Any person on active duty in the armed services,

regardless of their current residency, may buy a New Jersey resident hunting license. Present a previous resident license (from this or any other state) of the appropriate type or show proof to the license agent of successful completion of the appropriate hunter education course along with proof of your current active duty status in the armed services.

One-day License

A one-day license may be issued for hunting on a licensed commercial shooting preserve. This license may be obtained at the shooting preserve and is valid only on the day issued for the species covered by the preserve's license. Hunter education requirements still apply.

Resident Licenses

A resident license may be purchased if one has resided in the state for at least six months immediately prior to application.

Revocation of Licenses

Anyone convicted of a second fish and game violation within a period of five years will have their New Jersey hunting and fishing privileges revoked for two years. Certain violations carry greater periods of revocation, ranging from three

years to lifetime revocation. Two convictions of *any* wildlife management area regulation will result in a five-year revocation of *all* sporting privileges. Two convictions of the following will result in lifetime revocation: safety zone violation, causing damage to real or personal property and negligent use of a firearm or bow. Fish and Wildlife may revoke any permit or other authorization issued for violation or due cause.

Youth Licenses, Resident and Non-Resident

See *Take a Kid Hunting* pages 21–23. Properly licensed youth hunters ages 10–13 may hunt only when under the direct supervision of a properly licensed adult age 21 or older. Youths 15 years of age and under are able to hunt, fish and trap for free provided they have passed a hunter or trapper education course. Youth hunters who pre-registered and successfully complete a hunter education course will receive their youth license at the course. A Youth Firearm or Youth Bow and Arrow License is valid from the time of issuance until end of the year when the youth turns 16.

(continued on page 10)

YOU ● ——— ● **YOUR KILL**

■ Before A2 LED
■ After A2 LED

THE BRIGHTER, LONGER-RUNNING A2 LED AVIATOR.® A powerful, white LED encircled by long-running, lower-intensity LEDs in your choice of red (invisible to game, good for stalking), blue (for blood tracking), green, or white. Track. Locate. Dress. Celebrate.

SUREFIRE

(continued from page 9)

Permits for Hunters and Trappers

Lottery Permit Application Process

A lottery is conducted to allocate turkey, beaver, otter and black bear hunting or trapping permits; application is required for these lottery permits. **There will be no lottery for deer permits this year.** See *Special Areas*, page 50 for specific deer permit requirements on those properties. To receive certain permits you must first apply for the lottery. The application period is listed below with each permit type. Apply at license agents or via the Internet. Be sure to have your Conservation ID (CID) number on hand. A non-refundable \$2 application fee is charged for each lottery application.

Hunters or trappers will have three choices in each lottery. If you will accept a permit only for one particular zone (and/or period), complete only a first choice selection. There is no obligation to select a second or third choice; these are optional. When an applicant's first choice cannot be filled, the computer will check for the second choice listed. If this selection is also sold out, the computer will check for your third choice. Each lottery is completely random and awards only ONE permit—not three. Your chance of winning a permit in the lottery depends on the number of applicants and the number of permits allocated (permit quota.)

Application via the Internet— Before You Start

- Know your Conservation ID (CID) number or Social Security Number and date of birth (DOB).
- Know your desired permit zone and, if applicable, time period or season. **Note:** After a period of inactivity, the Internet transaction will time out, requiring you to start over from the beginning.
- Have your payment ready. Internet transactions may be paid either by electronic check (e-check) or major credit card. For e-check transactions, have ready your bank routing number and your check book before you begin.
- During every transaction, there are several opportunities to review your information for accuracy. A complete review at each step will allow you to make corrections now, if necessary. **Once a purchase transaction is complete there will be NO refunds or exchanges.** Permit applicants will have the opportunity to edit their application at any time during the permit application period; see *Changing Your Lottery Application*, below. Applicants are responsible to make application carefully. When the process is complete, print the confirmation page or note the transaction number for your records.

Application at License Agent Locations—Know Before You Go

- Know your Conservation ID (CID) number or Social Security Number and date of birth (DOB).
- Know your desired permit zone and, if applicable time period or season. The store proprietor or clerk is not responsible to know the zone/area

Regulations in red are new this year.

Purple text indicates an important note.

of your hunting/trapping property. Be sure to review the map and zone descriptions at home before you arrive at the license agent. Not sure of your area? Study a county map, then using a pencil or highlighter, follow the zone or area description shown either on Fish and Wildlife's Web site, in this hunting *Digest* or in the turkey permit supplement to trace the zone boundary.

- To speed your transaction, write down your information (CID#, DOB, lottery type, first, second and third choices) and hand it to the license agent.
- **NOTE** for applying at license agents: Agents using a VeriFone® machine (a special keypad) can print a transaction receipt, but might do so only at your request. Therefore, you should ask for a receipt of the transaction. This receipt will list your choices and the transaction number. Agents using Web-based (computer) systems may or may not be able to print a receipt. **ASK FIRST!** When an agent cannot print a receipt, it's important to have the clerk orally verify your application choices and to provide your transaction number. Keep this transaction number; it can be helpful should a problem occur with your application.
- Each agent decides what types of payment to accept. Learn this in advance, then have the correct payment ready when you arrive.

Changing Your Lottery Application

Regardless of where or how you applied for a lottery, applicants may review their information at any time from any computer with Internet access. Check your application status or edit your application if you discover a correction is necessary. With your CID and DOB, visit WildlifeLicense.com/NJ/ to access your profile and follow the prompts. Applications may be edited only during the actual application period. Once the application period is closed, it is impossible to change your application. License agents and Fish and Wildlife offices DO NOT have the ability to change your application once submitted. Only you can make changes, so take care during the application process.

Application Status Check

Hunters and trappers may check their application status at any time. Go to the licensing Web site (WildlifeLicense.com/NJ/) to access your profile using your CID and DOB, then follow the prompts. The license system displays if the lottery has been run and if you won a permit. When the system shows 'pending,' the lottery has not been completed. During the application period the system displays your application as 'pending.'

Notification of Lottery Results (Did you win a permit?)

Once the lottery is complete, applicants will be notified of their results. When hunters or trappers first apply, the system may have asked your choice for either e-mail or postcard lottery results notification. For those who choose e-mail, be sure to review

your junk or spam e-mail filters so the lottery results notification is accepted by your computer. When applying at a license agent, applicants may or may not be asked to choose a notification mode. Some license issuing machines must use the default method of mailing a postcard notification. Applicants who don't receive notification by the date posted in this *Digest* can check their application status online.

Claiming Your Permit

Lottery permit winners may claim their permit(s) by going to any license agent or via the Internet. See the corresponding lottery permit "pick up" dates listed in this *Digest* for beaver/otter, black bear and fall turkey permits. Recall that at the time of application, you paid only the non-refundable \$2 application fee; the actual permit fee must still be paid. At license agents, be sure to bring your CID; tell the agent you're there to pick up your Fish and Wildlife-awarded lottery permit. Permits claimed via the Internet are subject to an additional convenience fee and will take 7–10 business days to arrive.

Purchasing Non-lottery and Unclaimed Lottery Permits

Leftover (unclaimed) lottery permits and non-lottery permits are available at license agents and via the Internet. Internet permit purchases CANNOT be printed from home. Plan ahead, as it may take 7–10 business days for your permit(s) to arrive. During every transaction there are several opportunities to review your information for accuracy. A complete review at each step will allow you to make corrections now, if necessary. **Note:** Once a purchase transaction is complete there will be NO refunds or exchanges. When purchasing permits at a license agent, speed your transaction by presenting to the agent a written note with your CID# and DOB, plus the season and zone of your permit choices.

Beaver and Otter Permits

- Beaver and otter trapping are allowed by special permit only.
- Additional information—including the zone map and descriptions—becomes available Sept. 13 on Fish and Wildlife's Web site, NJFishandWildlife.com.
- Application period: Oct. 1–31.
- Leftover permits, if available, will be sold at all license agents and at Fish and Wildlife's Internet license sales site. Award notifications will go out during the week of Nov. 15, the same time successful applicants may begin to claim their awards. Beaver and Otter Permits awarded in the lottery must be claimed prior to 11:59 p.m. on Sunday, Dec. 12. Awarded permits that are not claimed prior to 11:59 p.m. on Sunday, Dec 12 will be returned to the quota and become available for sale over the counter. Leftover and unclaimed permits will become available for sale beginning

at 10 a.m. on TUESDAY, Dec. 14, 2010. Permits will be available at all license agents and via the Internet. For leftover and unclaimed permit availability, see our Web site late in the afternoon of Monday, December 13, 2010.

- For trapping season information including regulations, season dates and bag limits see *Trapping Regulations*, page 70.

Black Bear Hunting Permits

A total of 10,000 black bear hunting permits, allocated by black bear hunting areas, will be available to properly licensed hunters who have successfully completed at mandatory black bear hunting seminar. A random lottery will be conducted if the demand exceeds the supply in any black bear hunting area.

Application can be made at any license agent or online on our Internet sales site. Hunters are limited to one black bear hunting permit. Application fee: \$2. Application period: Oct 1 – 30.

Any leftover permits will be sold on a first-come, first-served basis beginning at 10 a.m. on MONDAY, Nov. 22, 2010. Permits will be available for sale at all license agents and online on our Internet sales site. Leftover permit availability will be posted on our Web site by Thursday, Nov. 18, 2010.

2010 Black Bear Hunting Permit Quota	
Black Bear Management Zone	# of Permits
1	2,000
2	3,000
3	3,000
4	2,000

Coyote, Red and Gray Fox Hunting Permits

- A \$2 permit is required to hunt coyote, red or gray fox during the special permit season from Jan. 1–March. 15, 2011.
- Permits will be available at any license agent or via Fish and Wildlife's Internet license sales site beginning Dec. 15, 2010. A 2011 hunting license must be purchased prior to, or in conjunction with, the purchase of a 2011 Coyote/Fox Permit.
- For season details, see coyote and fox hunting regulations, page 63.

Deer Hunting Permits

Permits are required to hunt during the Permit Bow, Permit Muzzleloader and Permit Shotgun deer seasons. **There will be no lottery for deer permits this year.** See *Special Areas*, page 50, for specific deer permit requirements on those properties.

Permits may be purchased either at a license agent or at Fish and Wildlife's Internet license sales site WildlifeLicense.com/NJ/. For details, see *Deer Season Permits*, page 14.

Deer Management Assistance Program (DMAP) Permits

DMAP allows landowners, administrative agencies, municipalities, organizations and managers to improve localized deer management success by allocating additional hunting permits for problem properties located within deer management zones that have restricted bag limits. See also page 27 under *Permits for Farmers*, for more information and contact numbers. Visit our Web site at NJFishandWildlife.com/dmap.htm for details.

Farmer Permits

See *Farmer Hunting and Permit Information*, page 27.

Falconry Permits

Hunting with raptors (birds of prey) is allowed only with both a falconry permit and a hunting license. For hunting regulations see *Falconry*, page 24.

Rifle Permits

A valid rifle permit is required, and must be in possession, while hunting coyote, deer, fox, squirrel and woodchuck with a muzzleloading rifle; raccoon and opossum hunting with a .22 caliber rifle; and for dispatching trapped animals, other than muskrat, with a .22 caliber rifle. Initial rifle permit applicants must be at least 10 years old and have successfully completed a rifle Hunter Education Course.

- Rifle permits may be purchased at license agents or at Fish and Wildlife's Internet license sales site. Rifle permits for 10- to 17-year-olds will be valid only for muzzleloaders. No persons under age 18 may hunt with centerfire or rimfire rifles.
- Rifle permits are valid from July 1–June 30.

Turkey Hunting Permits, General

- Turkey hunting is by permit only. For turkey season details, see page 67.
- Spring and fall permit applications are now handled on two separate applications; only one application may be made for each season.
- Complete instructions for the 2011 Spring Gobbler season will be detailed in the *2011 Wild Turkey Hunting Season Permit Supplement*, available in late January at license agents, Fish and Wildlife offices, and on our Web site at NJFishandWildlife.com.

Turkey Permits, 2010 Fall Season

- Fall turkey hunting is by permit only.
- The 2010 Fall Turkey Permit Lottery Application period is Aug. 1–Aug. 31.
- Award notification and permit pickup will begin Sept. 13.

(continued on page 12)

FINALLY A TOUGH SUPER GLUE.

FOR THE TOUGHEST JOBS ON PLANET EARTH®

GORILLATOUGH.COM

1-800-966-3458 Made in U.S.A.

OUTDOORS INSURANCE

OUTDOORSINSURANCE.COM, INC.

Call a Sportsman About Insurance

- General Liability
- Director's & Officer's Liability
- Excess/Umbrella Liability
- Property (Building & Contents) (3-D Targets - Equipment)
- Hunting Clubs (Owned and Leased)
- Sportsman's Clubs
- Rod & Gun Clubs
- Sporting Clays & Wing Shooting
- Archery & Bowhunting Clubs
- Guides & Outfitters
- Hunting Preserves
- Pro Shops
- 3-D Ranges
- National & State Organizations

Jed Reed

P.O. Box 6336 • Wheeling, WV 26003
866-695-9040 or 800-552-9925 (Evening) • Fax: 304-905-0187

www.outdoorsinsurance.com

(continued from page 11)

- All permits awarded in the lottery will be held until 11:59 p.m. on Oct. 3. Unclaimed, awarded permits will be placed in the over-the-counter sale. Application fee(s) will not be refunded for unclaimed permits
- Leftover permits will go on sale beginning Tuesday, Oct. 5, at 10 a.m., first come, first served, at license agents and at Fish and Wildlife's Internet sales site WildlifeLicense.com/NJ/.
- Detailed information on the application procedures, season dates, bag limits and permit quotas are available in the *2010 Wild Turkey Hunting Season Permit Supplement*, which can be found on Fish and Wildlife's Web site or at license agents.
- For more detailed information including the status of available permits, check the Web site or call the 24-hour automated Permit Hotline at (609) 292-9192.

Permits for Hunters with Disabling Conditions

A permit to use alternative methods/equipment for taking game during the prescribed seasons for certain physically challenged persons may be issued. The application period is Jan. 1 to Aug. 31 of each year.

Permits to Shoot from a Standing Vehicle

A permit to hunt or shoot from a standing vehicle that is parked off the road may be issued to licensed hunters who:

1. have a permanent or irreversible physical disability that limits their ambulatory ability,
2. suffer from cardiovascular disease and are classified as Class 3 or 4 heart patients according to American Heart Association standards, or
3. suffer from chronic lung disease. This permit will be issued if the need is certified by a licensed physician or chiropractor.

Individuals hunting with a permit to hunt or shoot from a motor vehicle must mark the vehicle being used for the purpose of hunting either with handicapped license plates issued by the Motor Vehicle Commission or by displaying a sign provided by Fish and Wildlife in the rear window of the vehicle being used.

Regulations in red are new this year.
Purple text indicates an important note.

To learn the latest information on this issue, hunters may call the Permit Hotline at (609) 292-9192. Additional information about permits for hunters with disabling conditions is available by writing: NJ Division of Fish and Wildlife, Handicapped Permits, Mail Code 501-03, P.O. Box 420, Trenton, NJ 08625-0420 or downloaded directly from our Web site: NJFishandWildlife.com/disinfo.htm.

Bow Use Permit

Previously, a special Bow Use Permit was issued to disabled hunters who were not able to use a conventional bow as was described in the Game Code. The Special Bow Use Permit is now superfluous with the New Jersey Fish and Game Council's adoption of the 2009–2012 Game Code. The amended Code expands the definition of "bow" by removing the prohibition on all draw locking and draw holding devices and by including crossbows in the definition. Crossbows are now allowed in any bow and arrow hunting season and other hunting seasons for all species where the use of bow and arrow is allowed. Crossbows must have a minimum draw weight of 75 pounds and a minimum stock length of 25 inches. All crossbow hunters must have in possession a valid archery license. (Note that **crossbows are NOT legal for bowfishing at this time**; bowfishing is covered by the Freshwater Fish Code.)

Permits, Other

Captive Wildlife Permits

The possession, ownership and release of wildlife is regulated and allowed only for limited purposes. Information and applications may be obtained online or by calling:

- Nongame and exotics permits at (908) 735-5450, NJFishandWildlife.com/exotic_apps.htm;
- Game birds and mammals: (609) 292-2966, NJFishandWildlife.com/captpermits.htm.

Deer Road-kill Permits

Deer accidentally killed by motor vehicles may be possessed only for private consumption by obtaining a free permit from the local police department or from a Fish and Wildlife regional law enforcement office. The permit authorizes only possession

of the meat for consumption and is valid only for 90 days. The possession of all other parts such as antlers, under terms of this permit, are expressly prohibited. Wrapped venison packages must be labeled with the permit number.

Stamps

Stamps (such as federal migratory bird stamps) are not transferable to another person and are not valid unless signed across the face in ink. Stamps need not be affixed to the license. Beginning July 1, 2009 state waterfowl "stamps" began printing either directly on your hunting license or as a separate tag, replacing the former paper stamp for these privileges. Pheasant and quail "stamps" also print directly on your license at the time of purchase, replacing the former paper stamp for these privileges. Waterfowl stamps may be purchased **ONLY** for a specific individual; hunters can no longer purchase multiple stamps on behalf of a fellow hunter

Pheasant and Quail Stamp

Anyone aged 16 and over (except 16 year olds whose youth license remains valid through the end of the year in which they turn 16) hunting or possessing pheasant or quail on the following designated wildlife management areas shall have in possession a current Pheasant and Quail Stamp (the free youth hunting license includes a pheasant and quail stamp):

- Assunpink, Berkshire Valley, Black River, Clinton, Colliers Mills, Dix, Flatbrook, Glassboro, Greenwood Forest, Howardsville, Heislerville, Mad Horse, Manahawkin, Manasquan River, Medford, Millville (Bevan), Nantuxent, Peaslee, Pequest, Port Republic, Stafford Forge, Tuckahoe (MacNamara), Walpack, Whittingham and Winslow. The Delaware Water Gap National Recreation Area is also a designated pheasant and quail stamp area. Pheasant and quail stamps are valid for the calendar year, January–December.

New Jersey Waterfowl Stamp

Anyone 16 or older who hunts waterfowl must possess a New Jersey Waterfowl Stamp (now printed directly on your license at the time of purchase) in addition to the Federal Migratory Bird Stamp. Both stamps are valid for the fiscal year, July 1–June 30. A Harvest Information Program (HIP) certification is also required. For HIP details, see *Migratory Bird Regulations*, page 75. ♡

PRIME HUNTING LANDS FOR SALE

Upstate New York Adirondack, Southern Tier & Tug Hill Regions

Large & Small Tracts 1–600 Acres
6 Wooded Acres for only \$124 a month

Call Toll-Free: **1-877-NY-LANDS**
(1-877-695-2637)

www.wcclinc.com

Gateway Properties of Upstate New York, Inc.
P.O. Box 155 • State Rt. 12 • Alder Creek, NY • 13301

ALL YOUR CATERING NEEDS, OUR PLACE OR YOURS!



465 Stagecoach Road • PO Box 428 • Clarksburg, NJ 08510

Ph: 609-259-2558
Fx: 609-259-3797

www.ClarksburgInn.net

ENJOY 10% OFF YOUR FOOD ORDER AFTER YOU CHECK YOUR DEER WITH THIS COUPON

NEW LIGHTNING BOLT ACTION™



Field-Proven Performance.


The Mossberg® 4x4 adds up to the best rifle you can take into the field. It features ergonomic styling, creep-free adjustable trigger, and a free-floating button-ripped barrel with removable muzzlebrake. Available in 9 calibers, you will be hard-pressed to find a more proven gun anywhere.



NEW! Lightning Bolt Action™ (LBA™) Adjustable Trigger Available



NEW! Fluted Barrels with Muzzlebrakes



www.mossberg.com


Made in the USA
Safety Tip: Treat every firearm as if it were loaded.

Deer Season Permits

PERMIT INFORMATION

PERMIT HUNTING SEASONS play a major role in Fish and Wildlife's deer management program. The three permit seasons provide a means to control hunting pressure, and thereby the harvest, in each deer management zone to meet specific deer management objectives. With the additional harvest and recreational opportunity these seasons provide, an additional fee is charged for each permit.

Farmer deer permit information is detailed in the *Farmer Hunting Information* section beginning on page 27. Farmers purchasing non-farmer permits should also read this deer season permit section, below.

For application and purchasing procedures, see *Permits for Hunters and Trappers*, page 10.

- A permit is required to hunt during the Permit Bow, Permit Muzzleloader and Permit Shotgun deer seasons.
- The zone-specific deer permit is valid **only** for hunting antlerless deer. **To take an antlered buck during any permit season, hunters must purchase one Antlered Buck Permit. An Antlered Buck Permit is not zone-specific but is valid only when used in conjunction with a zone-specific deer permit.**
- Hunters are still limited to purchasing one Antlered Buck Permit *per permit season* (i.e., one Antlered Buck Bow Permit, one Antlered Buck Shotgun Permit and one Antlered Buck Muzzleloader Permit.) **Buck permits are valid in any zone for which the hunter has a valid antlerless permit.**
- **Note:** Only one deer at a time may be taken during any permit season even if you possess both an antlered and antlerless permit, except in those zones in Regulation Sets 6 and 8 where two deer at a time may be harvested during the Permit Shotgun and Permit Muzzleloader seasons.
- Antlerless deer permits are zone-specific and are valid for the duration of the specified zone's per-

mit season, including when that season extends into the 2010 calendar year. Hunters are still limited to purchasing one zone-specific permit per season. Example: If you hunt only Zone 19, you may purchase only one muzzleloader, one bow and one shotgun antlerless permit for Zone 19. If you hunt in more than one zone you may purchase one muzzleloader, one bow and one shotgun permit for each zone.

- Regardless of the number of antlerless permits in possession, **hunters are limited to taking one buck during each of the permit seasons ONLY after first purchasing a Buck Permit for that season.** (See *Deer Hunting Regulations, Licenses and Permits* for details, page 28.)
- A resident, non-resident or youth hunting license is a prerequisite to purchase a deer permit. See pages 1 and 8 for hunting license information.
- Muzzleloader season permits are not valid unless accompanied by both a valid rifle permit and a Firearm or All-around Hunting License while hunting.
- Permits are valid only for the season and zone indicated, are **non-transferable** and **non-refundable**.
- It is illegal to use a permit for a zone, season or hunter other than those named on the permit. Deer permit violations are subject to a fine of \$100-\$500 for each offense.
- The cost per permit [both the Antlerless (zone-specific) Deer Permit or Antlered Buck Permit] is \$28 for each adult and \$12 for each youth permit.

Important

Antlered Buck Permits may be purchased only during specific time frames. Antlered Buck Permits must be purchased by 11:59 p.m. on the first day of each permit season as follows:

- Antlered Buck Permits for the Permit Bow Season **must be purchased by Oct. 30** at 11:59 p.m.
- Antlered Buck Permits for the Permit Muzzleloader Season **must be purchased by Nov. 29** at 11:59 p.m.
- Antlered Buck Permits for the Permit Shotgun Season **must be purchased by Dec. 15** at 11:59 p.m.
- For hunters who do not purchase a deer permit until after the season opens, an Antlered Buck Permit **may be purchased only with** the initial antlerless zone-specific permit. There will be no other chance to purchase an Antlered Buck Permit after your initial permit purchase for a given permit hunting season.
- There are **NO EXCEPTIONS**.

Permits Available at Participating License Agents (Except Special Areas Zones)

- The following deer management zones have permit quotas that far exceed hunter demand: Zones 1-19, 21-31, 34-36, 41-43, 45-51, 55, 63, 65, 67 and 68. These permits are available on a first come, first served basis. In the unlikely event that sales reach the permit quota for a specific zone and season combination, those permit sales will end.

- Permits sales are available at license agents listed on page 18 and on Fish and Wildlife's Internet sales site www.WildlifeLicense.com/NJ/.
- Bow, muzzleloader and shotgun permits will be available for sale beginning **TUESDAY, Oct. 5, 2010 at 10 a.m.** and continue until each season ends. Some seasons run through Feb. 12, 2011. See *Regulation Sets*, page 44.
- Hours of operation and types of payment accepted vary according to license agent. Be prepared.
- To purchase a permit at a license agent a hunter must present his or her valid, current year's hunting license.
- A person may purchase a permit for an absent hunter only when the following conditions are met:
 1. the absent hunter has already completed a Child Support Certification (see page 8) through the Integrated Electronic Licensing System via the Internet or at a license agent and
 2. the buyer shows the absent hunter's valid hunting license and identifying information (date of birth and Conservation ID Number or Social Security Number). License photocopies not accepted.
- The hunter is responsible to know in what zone and season he or she wants to hunt.
- Hunters are urged to review their permit before leaving the license agent.
- **Once a permit fee is paid and the buyer leaves the store, there will be no returns, exchanges or refunds. No exceptions.**
- Permits purchased online via the Internet will take 7-10 days for delivery. Hunters have the option to pay extra for express delivery.

Special Area Deer Management Zones

- Special Areas include federal military installations, certain state and county parks and national wildlife refuges. Special Area zones include: 37, 38, 39, 40, 43, 56, 57, 58, 61, 64, 68 and 70. Some of these zones have specific qualifying criteria which hunters must meet before obtaining a permit. Certain zones are not open to the public. It is the hunters' responsibility to arrange for property access prior to purchasing a permit.
- **There will be no lottery for Special Area Permits this year.** This is in response to a decrease in the demand for these permits and an increase in the number of complaints from prospective hunters who participate in these hunts. Permits will be available for a limited time on a first-come, first-served basis. Removing the lottery will streamline the process, making it more convenient for all hunters. Hunters will know immediately whether or not they will receive a permit. Note: Most of these Special Areas Permits will be available for sale only for a limited time. It is the hunters responsibility to pay attention to all deadlines. Exceptions cannot be made.

(continued on page 16)





Quality, private, upland bird hunting available on our 300-acre farm

Conveniently located in Hardyston (Sussex County) N.J.

Our commercial season runs from September 1st, 2010–May 1st, 2011, seven days a week.

Daily hunting packages and seasonal memberships available.

“Rediscover the Thrill of Upland Bird Hunting”



INDIAN CREEK

Commercial Shooting Preserve, LLC



English Pointer and German Shorthaired Pointer Puppies AVAILABLE NOW from the heart of our kennel of Champion National Award-Winning Bird Dogs

Purchasing a dog is a 10–15 year commitment. You owe it to yourself to at least visit our kennel and see the undisputed best bird dogs in the country in action before you make a purchase decision. If you are interested in a **Quality** bird dog, **COME TO THE SOURCE!**

Professional Training

We are a full time professional gun dog training facility specializing in training all pointing and flushing breeds. Your dog will be trained and conditioned exclusively by professional trainer/handler Garry Malzone.

Indian Creek Dallas—National Puppy of the Year
2009/10 US Complete Open

Indian Creek Cassandra—National Derby of the Year
2009/10 US Complete Open

Indian Creek Blaze—National RU Derby of the Year
2009/10 US Complete Open

Indian Creek Shine—National Shooting Dog of the Year
2009/10 US Complete Open

INDIAN CREEK KENNELS

NJ's Source for a Quality Bird Dog!

For information and reservations, please visit our two newly renovated websites:

www.birdmasters.com • www.indiancreekkennels.com

or contact Garry Malzone 201.370.6960

email: garry_malzone@birdmasters.com

Preserve Location: 43 Lasinski Rd, Hardyston, N.J. 07416

WE FEED AND RECOMMEND

PURINAL

PRO PLAN

PROTECTS WHILE IT NOURISHES™

Deer Season Permits

PERMIT INFORMATION

(continued from page 14)

- Refer to a specific Special Area (see *Special Areas Hunting Seasons*, page 50) for complete details including when each permit sale will occur.

Military Zones

Military base deer management zones include the following: Picatinny Arsenal (Zone 54), Earle NWS (zones 39 and 40), Lakehurst NAES (Zone 53), FAA Tech Center (Zone 66) and Fort Dix (Zone 37.) All have lower quotas with a limited number of available permits. Due to heightened security, hunters must be sure to have proper security clearance and access prior to applying for or purchasing permits for military base zones.

Refer to a specific Special Area (see *Special Areas Hunting Seasons*, page 50) for complete details including when each permit sale will occur.

For questions concerning the permit process, call the 24-hour automated Permit Hotline: (609) 292-9192. ☎



HANOVER POWERSPORTS
Providing Fun For The Whole Family Since 1982!

New & Pre-Owned INVENTORY

Located at
210 Route 10 West
East Hanover, NJ

973.428.1735
www.HanoverPowersports.com

Regulations in **red** are new this year.
Purple text indicates an important note.



Vermont Hunting & Fishing PROPERTIES FOR SALE

Land • Camps • Lakefront

(802) 233-5589
www.buyacamp.com




Attacca Realty



Participating with
GREEN VALLEY PROPERTIES
www.GreenValleyProperties.com

Hunterdon Deer Butcher



STRAIGHT CUT \$60.00

Late Night Drop Off
24 Hour Refrigeration
Open 7 Days a Week
8am-10pm

(908) 797-2315
51 Old Franklin School Rd.
Pittstown, NJ 08867

Emergency Contact Information Card

Fill in and carry with your hunting/trapping license in case of an emergency.

Name _____ Age _____

Phone _____ Religion _____

Emergency contact _____

Relation _____ Phone _____

Personal Doctor _____ Phone _____

Medical History _____

Allergies _____

Insurance Policy Number _____ Social Security Number _____

Medications _____

Blood Type _____ Signature _____

THE 700. THE 550. WHAT'S NEXT? THE NEW GRIZZLY 450 EPS.



THE NEW GRIZZLY 450 NOW WITH ELECTRIC POWER STEERING

There's a brand new addition to our family of leaders: The new Grizzly 450 EPS. Like its wildly successful siblings, the Grizzly 700 EPS and 550 EPS, it has fully automatic Ultramatic transmission, On-Command 2WD/4WD with Diff Lock, independent rear suspension and of course, Electric Power Steering.

To learn more about the Grizzly 700 EPS, 550 EPS and 450 EPS, go to YAMAHA-MOTOR.COM/GRIZZLYINFO

GETS YOU THERE AND BACK.

For the ATV dealer nearest you and to find out about Pro Yamaha dealers, visit yamaha-motor.com



YAMAHA

ATVs over 90cc are recommended for use only by riders age 16 years and older. Yamaha recommends that all ATV riders take an approved training course. For safety and training information, see your dealer or call the ATV Safety Institute at 1-800-887-7887. ATVs can be hazardous to operate. For your safety: Always avoid paved surfaces. Never ride on public roads. Always wear a helmet, eye protection and protective clothing; never carry passengers; never engage in stunt riding; riding and alcohol/drugs don't mix; avoid excessive speed; and be particularly careful on difficult terrain. Specifications subject to change without notice. Professional rider depicted on a closed course. Claim: Yamaha Grizzly 550 FI with EPS is Best Selling 550cc Class Utility ATV Disclaimer: Based on R. L. Polk & Co. total new ATV registrations in the U.S. that compete in the Yamaha defined 550cc Class Utility ATV segment for CYE 2009. Claim: Yamaha Grizzly 700 FI with EPS is Best Selling Big Bore Utility ATV Disclaimer: Based on R. L. Polk & Co. total new ATV registrations in the U.S. that compete in the Yamaha defined Big Bore Utility ATV segment for CYE 2009. ©2010 Yamaha Motor Corp. U.S.A. All rights reserved. yamaha-motor.com

New Jersey Division of Fish and Wildlife reminds sportsmen and women that the responsible use of all-terrain vehicles (ATVs) must be restricted to private land with permission only. The use of ATVs is prohibited on wildlife management areas. ATV riders should drive responsibly, avoiding damage to habitat and wildlife. Respect our natural resources and the rights of others.

Permit and License Agents

ELECTRONIC PERMIT AND LICENSE SYSTEM

ATLANTIC

Dick's Sporting Goods, 210 Consumer Square, Mays Landing	(609) 407-1711
Egg Harbor True Value Hdw, 208 N. Philadelphia Ave., Egg Harbor City	(609) 965-0815
Fish Finder Marina, 3645 Atlantic-Brigantine, Brigantine	(609) 457-4384
Hammonton Home Center, 103 N. Egg Harbor Rd., Hammonton	(609) 561-9560
Galloway Ace / Smith Bros., 322 South Pitney Rd., Absecon	(609) 567-7400
Main St. Hardware, 6016 Main St., Mays Landing	(609) 625-4941
Penza Hardware, Central & Vine St., Hammonton	(609) 561-1027
The Sports Authority, 4315 Blackhorse Pike, Mays Landing	(609) 484-0916
Wal-Mart #2108, 4620 Blackhorse Pike, Mays Landing	(609) 625-8200
Wal-Mart #2254, 55 S. White Horse Pike, Hammonton	(609) 567-2700
Zeus Products Co. Inc, 6679 Black Horse Pike, Egg Harbor Twp	(609) 646-1668

BERGEN

46 Bait & Tackle, 22 E. Columbia Ave, Pallisade Park	(201) 917-5282
Dick's Sporting Goods, 240 Rt. 17 North, Paramus	(201) 216-2926
Kmart #3414, 2 Memorial Dr., Lodi	(973) 471-7900
Luciano's Sport Shop, 323 Garibaldi Ave., Lodi	(973) 773-8192
Meltzers & Sons Inc., 118 Outwater Ln., Garfield	(973) 478-7647
Ramsey Outdoor Store, 835 Rt. 17 North, Ramsey	(201) 327-8141
Ramsey Outdoor Store, 240 Rt. 17 North, Paramus	(201) 261-5000
Targeteers Sporting Goods, LLC, 101 Rt. 46, Saddlebrook	(201) 843-7788
The Outdoorsmen Ltd., 529 Anderson Ave, Cliffside Park	(201) 945-7335
The Sports Authority #466, 50 A & S Dr., Paramus	(201) 265-2995
The Sports Authority #477, 200 Ikea Dr., Paramus	(201) 845-5352
Wal-Mart #3562, 189 Rt. 46 W., Saddlebrook	(201) 226-0575

BURLINGTON

Dazell Hardware, 21-23 W. Hampton St., Pemberton	(609) 894-8737
Dick's Sporting Goods, 1300 Nixon Dr., Mt. Laurel	(856) 802-1225
Dick's Sporting Goods, 2703 Rt. 541 Towne Crossing, Burlington Twp.	(609) 747-0400
Fish-N-Things, 40 W. Hampton St., Pemberton	(609) 894-0331
Fresh Farm Market, 201 E. Broad St., Palmyra	(856) 786-0200
Kmart #3077, 1817 Mount Holly Rd., Burlington	(609) 386-3011
L.L. Bean, Inc., 500 Rt. 73 South, Marlton	(856) 810-5560
Mike's Sporting Goods, 1414 Rt. 38, Hainesport	(609) 267-7978
Sportsmen's Center, Rt. 130, Bordertown	(609) 298-5300
Tabernacle Hardware Inc., 1576 Rt. 206 & Hawkins Rd, Tabernacle	(609) 268-9540
The Sports Authority #461, 70 Centerton Rd, Mount Laurel	(856) 778-7220
Wal-Mart #2841, 1740 Rt. 38, Lumberton	(609) 702-9200
Wal-Mart #1869, 150 Rt. 70 East, Marlton	(856) 983-2100
Wal-Mart #2040, 2106 Burlington-Mt. Holly, Burlington	(609) 386-8400
Wal-Mart #2871, 2501 Rt. 130 So., Cinnaminson	(856) 303-2119

CAMDEN

Atco Sports, 2209 Atco Ave., Atco	(856) 767-9446
Creek Keepers Fin & Fur, 1130 S. Blackhorse Pike, Blackwood	(856) 227-1923
Dick's Sporting Goods, 2130 Rt. 70 West, Cherry Hill	(856) 317-8394
Kmart #3027, 1468 Clementon Rd., Clementon	(856) 627-1800
Kmart #3244, 328 So. White Horse Pike, Berlin	(856) 768-0090
Kmart #7204, Brooklawn Shopping Cntr, Brooklawn	(856) 742-0333
Sicklerville Hardware Inc., 540 Williamstown/New Freedom Rd., Sicklerville	(856) 728-3800
The Sports Authority, 3239 Rt. 38, Cherry Hill	(856) 910-7410
Towne News And Tobacco, 81 S. Whitehorse Pike, Berlin	(856) 768-9132
Wal-Mart #1807, 265 Rt. 73 North, West Berlin	(856) 753-8787
Wal-Mart #5047, 130 Blackhorse Pike, Audubon	(856) 310-1470
Wal-Mart #5340, 500 Rt. 38, Cherry Hill	(856) 665-5430

CAPE MAY

Smugglers Cove, 370 83rd St., Stone Harbor	(609) 368-1700
Avalon Hodge Podge, 2389 Ocean Dr., Avalon	(609) 967-3274
Belleplain Supply Co. Inc., 346 Handmill Rd., Belleplain	(609) 861-2345
Capt. Tate's Tackle Box, Rts. 47 & 83, Dennisville	(609) 861-4001
City Of Ocean City, 861 Asbury Ave., Ocean City	(609) 525-9324
Just Sports, 21 W. Mechanic St., Cape May Ct. H.	(609) 465-6171
Kmart #9133, Rt. 9 & 47, Rio Grande	(609) 886-1122
Upper Township, 2100 Tuckahoe Rd., Tuckahoe	(609) 628-2805
Wal-Mart #3337, 3159 Rt. 9 South, Rio Grande	(609) 465-2204
Budd's Bait & Tackle, 109 Fulling Mill Rd., Villas	(609) 886-6935

CUMBERLAND

Beaver Dam Boat Rentals, 514 Old Beaver Dam Rd., Newport	(856) 447-3633
Big Daddy's Sport Haven, 595 Sherman Ave, Millville	(856) 453-9009
Blackwater Sports Center, 2228 North Delsea Dr., Vineland	(856) 691-1571
Butch's Gun World, 1025 W. Landis Ave., Vineland	(856) 692-1010
Commercial Township, 1768 Main St., Port Norris	(609) 785-3100
Dick's Sporting Goods, 2126 N. Second St., Millville	(856) 293-8520
Franzwa Trailer Sales Inc., 2134 So. Second St., Millville	(856) 825-0111

Kmart #3222, 3850 So. Delsea Dr., Vineland	(856) 825-9411
Modern Heating Bait & Tackle, 851 N. Pearl St., Bridgeton	(856) 451-1811
Randy's Inc., 84 E. Commerce St., Bridgeton	(856) 455-8309
Shire Products, Inc., 389 Lincoln Ave., Vineland	(856) 692-3646
The Girls Place Bait & Tackle, 3574 S. Delsea Dr., Port Elizabeth	(856) 825-4565
The Gun Rack, 1726 North West Blvd., Vineland	(856) 692-4773
Wal-Mart #2109, 2291 N. Second St., Millville	(856) 825-4200
Wal-Mart #3339, 1070 West Landis Ave, Vineland	(856) 205-0040
Wal-Mart #5384, 1130 Hwy. 77, Bridgeton	(856) 453-0418

ESSEX

Bullet Hole Inc, 78 Rutgers St., Belleville	(973) 759-3968
Kmart #7177, 371-411 Main St., Belleville	(973) 751-3331
Newark Watershed Corp., 40 Clinton St., 4th Fl., Newark	(973) 622-2521

GLOUCESTER

Bait N' Hook, 1809 Black Horse Pike, Williamstown	(856) 513-2232
Bob's Little Sport Shop, 318 N. Delsea Dr., Glassboro	(856) 881-7575
Dick's Sporting Goods, 399 Almonesson Rd., Deptford	(856) 845-2257
Iron Horse True Value, 2037 S. Black Horse Pike, Williamstown	(856) 629-1200
Kmart #3060, 222 Bridgeton Pike, Mantua	(856) 468-7575
Kmart #3393, Delsea Dr., Glassboro	(856) 589-5150
Sportsman's Outpost, 2517 Fries Mill Road, Williamstown	(856) 881-3244
The Sports Authority #460, 1500 Almonesson Rd., Deptford	(856) 232-9080
The Sports Authority, 141 Tuckahoe Rd., Suite 100, Sewell	(856) 262-6285
Tri-Cell Supply Co., 6 West Black Horse Pike, Williamstown	(856) 561-4285
Twp. Of Greenwich, 420 Washington St., Gibbstown	(856) 423-1038
Wal-Mart #1742, 3501 Rt. 42, Turnersville	(856) 629-4167
Wal-Mart #3422, 2000 Clements Bridge Rd., Deptford	(856) 384-3211

HUDSON

Caso's Gun-A-Rama, 176 Danforth Ave., Jersey City	(201) 435-5099
Kmart #3459, Rt. 440 Kellogg St., Jersey City	(201) 435-2101
Kmart #3499, 200 Passaic Ave, Kearney	(201) 997-9300
The Sports Authority, 31 Mill Creek Dr., Secaucus	(201) 865-0173
Wal-Mart #3520, 400 Park Pl., Secaucus	(201) 325-9280
Wal-Mart #3795, 2100-88th St., No. Bergen	(201) 758-2810

HUNTERDON

Boan's Marine, 1296 Rt. 179, Lambertville	(609) 397-3311
Kathee's General Store, 4 Kingwood Ave., Frenchtown	(908) 996-6886
Lebanon Bait & Sport, 1110 Rt. 22 West, Lebanon	(908) 236-9466
Shannon's Fly & Tackle, 74 B Main St., Califon	(908) 832-5736
Sportsman's Rendezvous, 174 Hwy. 31, Flemington	(908) 788-5828
Wal-Mart #2294, 50 Rt. 31, Flemington	(908) 788-6769
Wal-Mart #2582, Rt. 513 & I-78, Clinton	(908) 730-8665
Wal-Mart #5069, 3576 Rt. 22 West, Branchburg	(908) 534-7377

MERCER

Brunswick Sports, Inc., 1177 Brunswick Ave., Trenton	(609) 392-4444
Cheyenne Mountain Outfitters, 691 Rt. 130, Robbinsville	(609) 570-8430
Dick's Sporting Goods, 530 Nassau Park Blvd., Princeton	(609) 419-1661
NJ Dept Military/Vet Affair, 101 Eggert Crossing Rd., Lawrenceville	(609) 530-6866
The Sports Authority #465, 3360 Brunswick Pike, Lawrenceville	(609) 243-8997
Wal-Mart #2171, 101 Nassau Park Blvd., Princeton	(609) 987-0202
Wal-Mart #2518, 100 Marketplace Blvd., Hamilton	(609) 585-1463
Wal-Mart #3266, 839 Rt. 130 North, E. Windsor	(609) 443-6159

MIDDLESEX

Auto Parts Of Woodbridge, 108 Main St., Woodbridge	(732) 634-6264
Carter Drugs, Cliffwood Ave., Matawan	(732) 566-8300
Dick's Sporting Goods, 325 State Rt. 18, E. Brunswick	(732) 651-3284
Dick's Sporting Goods, 366 Woodbridge Center Dr., Woodbridge	(732) 621-8400
Kmart #3339, 645 Hwy. 18, E. Brunswick	(732) 238-6464
Kmart #3438, 1550 St. George Ave., Avenel	(609) 574-3500
Sayreville Sportsman, 52 Washington Rd., Sayreville	(732) 238-2060
The Sports Authority #467, 931 Rt. 1 South, Iselin	(732) 634-3050
The Sports Authority #463, 300 Rt. 18 North, E. Brunswick	(732) 238-3698
The Sports Authority #472, 1327 Centennial Ave., Piscataway	(732) 465-0040
Wal-Mart #2003, 979 Rt. 1 South, North Brunswick	(732) 545-4499
Wal-Mart #2633, 1303 Centennial Ave, Piscataway	(732) 300-1859
Wal-Mart #2825, 1126 Rt. 9, Old Bridge	(732) 525-8030
Wal-Mart #5201, 2220 Rt. 27, Edison	(732) 650-1297
Wal-Mart #5281, 306 Hwy. 9 North, Woodbridge	(732) 826-4652

MONMOUTH

Brielle Bait & Tackle, 800 Ashley Ave., Brielle	(732) 528-5720
Dick's Sporting Goods, 650 Troller's Way, Freehold	(732) 358-1400

Fisherman's Den Inc., Belmar Marina, Rte. 35, Belmar	(732) 681-5005
Kmart #4361, 3010 Hwy. 35, Hazlet	(732) 739-2800
Kmart #7554, 4594 Rt. 9 South, Howell	(732) 363-9191
L & H Woods & Water, 2045 Hwy. 35, Wall	(732) 282-1812
Mac's Bait & Tackle, 1301 Rt. 35, Neptune	(732) 774-4360
Scott's Bait & Tackle, Inc., 57 Main St., Bradley Beach	(732) 988-6450
The Sports Authority #464, 310 E. Hwy. 36 - Suite 602, W. Long Branch	(732) 389-8334
The Sports Authority #473, 3434 Hwy. 35, Hazlet	(732) 203-1470
Wal-Mart #2195, 4900 Rt. 9, Howell	(732) 886-9100
Wal-Mart #3236, 326 W. Main St., Freehold	(732) 780-3048
Wal-Mart #5142, 3575 Rt. 66 West, Neptune	(732) 922-1413

MORRIS

Dick's Sporting Goods, 240 Rt. 10 West, E. Hanover	(973) 428-0889
Dick's Sporting Goods, 387 Mount Hope Ave., Rockaway	(973) 659-1950
Dorsi's Deli & Pharmacy, 184 Central Ave, Stirling	(908) 647-7878
Dover Sport Center, 242 Rt. 46, Dover	(973) 366-3133
Dows Boat Rental, 145 Nolans Point Rd., Lake Hopatcong	(973) 663-3826
Lakes End Marina, 91 Mt. Arlington Blvd., Landing	(973) 398-5707
Ramsey Outdoor Store, 1039 Rt. 46, Ledgewood	(973) 584-7799
The Sports Authority #457, 48 Rt. 23 N, Riverdale	(973) 831-7812
The Sports Authority #468, 142 Rt. 10, East Hanover	(973) 884-4022
The Sports Authority #470, 401 Rt. 10 East, Ledgewood	(973) 927-7737
Wal-Mart #2569, 461 Rt. 10, Ledgewood	(973) 252-7666
Wal-Mart #3291, 40 International Dr. South, Flanders	(973) 347-7400
Wal-Mart #3443, 48 Rt. 23 North, Riverdale	(973) 835-5812
Wal-Mart #3598, 235 Ridgedale Ave., Cedar Knolls	(973) 889-8646
Wal-Mart #5077, 300 Wooton St., Boonton	(973) 299-3943
Wal-Mart #5178, 220 Enterprise Dr., Rockaway	(973) 361-6089

OCEAN

American Sportsman, Llc, 857 Mill Creek Rd., Manahawkin	(609) 597-4104
Bob Kislin's Inc., 1214 Rt. 37 East, Toms River	(732) 929-9300
Cream Ridge Spgt.Goods, 465 Rt. 539, Cream Ridge	(609) 758-0699
Dick's Sporting Goods, 223 Stafford Park Blvd., Manahawkin	(609) 597-5396
Dick's Sporting Goods, 487 Rt. 70, Brick	(732) 477-4844
Downe's Bait & Tackle, 287 Brennan Concourse, Bayville	(732) 269-0137
Fish Bonz Bait & Tackle, 103 Lacey Rd., Forked River	(609) 971-2928
Grizz's Forked River B & T, 232 Rt. 9, Forked River	(609) 693-9298
Kmart #3050, 1930 Rt. 88, Brick	(732) 840-0800
Kmart #3071, 213 Hwy. 37 East, Toms River	(732) 244-3001
Kmart #3641, 733 Rt. 72 West, Manahawkin	(609) 978-0560
L & H Woods & Water, 403 Rt. 9, Waretown	(609) 242-1812
Lacey Marine, Inc., 308 Rt. 9 South, Forked River	(609) 693-9052
Pells Fish And Sport, 335 Mantoloking Rd., Brick	(732) 477-2121
Pineland Sporting Goods, 959 W. Veterans Hwy., Jackson	(732) 598-6676
Shenandoah Boating, B & T, 700 Rt. 88, Lakewood	(732) 363-9678
Sportsman Shanty, 420 Chandler Rd., Jackson	(732) 364-1122
Surf City Bait & Tackle, 317 Long Beach Blvd., Surf City	(609) 494-2333
The Chumbucket, 381 Rt. 9, West Creek	(609) 294-2500
The Sports Authority #826, 1 Brick Plaza, Brick	(732) 262-2847
Tip's Hardware, 218 Main St., West Creek	(609) 296-3192
Wal-Mart #1844, 950 Rt. 37 West, Toms River	(732) 349-6000
Wal-Mart #1921, 525 Rt. 72 West, Manahawkin	(609) 978-8300
Wal-Mart #1977, 1872 Rt. 88, Brick	(732) 840-7772
Wal-Mart #5414, 580 Rt. 9 North, Lanoka Harbor	(609) 242-8311

PASSAIC

Frank's Tackle, 81 Ringwood Ave, Wanaque	(973) 835-2966
Garden State Bow & Reel, 2760A - Rt. 23 North, Stockholm	(973) 697-3727
Kmart #3056, 1020 Hamburg Tpke., Wayne	(973) 696-8312
Newark Watershed Corp., 223 Echo Lake Rd., Newfoundland	(973) 596-2850
The Sports Authority #462, 81 Willowbrook Blvd., Wayne	(973) 785-3993
The Sports Authority #474, 395 Rt. 3 East, Clifton	(973) 473-5222
Totowa Bait & Tackle Shop, 10 Albion Ave., Paterson	(973) 956-0825

SALEM

Bradway's Farm Market, 149 Jericho Rd., Salem	(856) 935-5698
Sam's Super Service, 290 Rt. 40, Elmer	(856) 358-3488
Shag's Bait & Tackle, 1045 South Broadway, Pennsville	(856) 935-2826
Shooters Station, 198 Salem-Woodstown Rd., Mannington	(856) 935-4599
Wal-Mart #2041, 709 S. Broadway, Pennsville	(856) 935-8200

SOMERSET

Cigars & Firetrucks, 80 Morrissett Rd., Bernardsville	(908) 935-9070
Efinger Sporting Goods, 513 W. Union Ave., Bound Brook	(732) 356-0604
Kmart #3558, 1163 Rt. 22 East, N. Plainfield	(908) 561-7050
Kmart #7197, 256 Rt. 206 South, Somerville	(908) 359-1000

Wal-Mart #2651, 100 N. Main St., Manville	(908) 575-8997
Wal-Mart #5111, 1501 Rt. 22 West, Watchung	(908) 756-1925

SUSSEX

Bait & Boat, 13 Rt. 183, Stanhope	(973) 345-5797
Johnny's Marina, 453 Riverstyx Rd., Hopatcong	(973) 398-8500
Mastodon Ammo & Camo, 195 Highland Lakes Rd., Highland Lakes	(973) 764-9550
Sig Borstad Archery & Hunting, 7 Old Rudetown Rd., McAfee	(973) 827-6527
Simon Peter Sport Co., 660 Rt. 206 South, Newton	(973) 786-5313
Skylands Sport Shop, 105 Water St., Newton	(973) 300-5883
Stokes Forest Sport Shop, Rd. 2 Rt. 206, Branchville	(973) 948-5448
Wal-Mart #2090, 230 Rt. 23, Franklin	(973) 209-4242
Wal-Mart #2604, 26 Hampton House Rd., Newton	(973) 300-1859

UNION

The Sports Authority #469, 295 Rt. 22 East, Springfield	(973) 376-3800
Wal-Mart # 3292, 900 Springfield Road, Union	(908) 624-0644
Wal-Mart #3469, 1601 West Edgar Rd., Linden	(908) 474-9055

WARREN

Chrusz's General Store, 235 Main St., Johnsonburg	(908) 852-0181
Hi-Way Sport Shop, 253 Rt. 31 North, Washington	(908) 689-6208
Smitty's Liquors & Deli, 89 Rt. 46, Delaware	(908) 475-5933
Straco 3 Hunting/Fishing, 147 Mountain Ave., Hackettstown	(908) 852-2829
The Owl's Nest, 97 Rt. 519, Phillipsburg	(908) 995-7903
Wal-Mart #2497, 1236 Rt. 22, Phillipsburg	(908) 454-3622
Wal-Mart #2503, 1885 Rt. 57 Suite 100, Hackettstown	(908) 979-9342
Pequest Trout Hatchery, 605 Pequest Rd., Oxford	(908) 637-4125

PENNSYLVANIA

Cabela's Retail, Inc., 100 Cabela Dr., Hamburg	(610) 929-7000
H.L.'s Live Bait & Tackle, 78 E. Bridge St., Morrisville	(215) 295-1400

Catskill Pheasantry

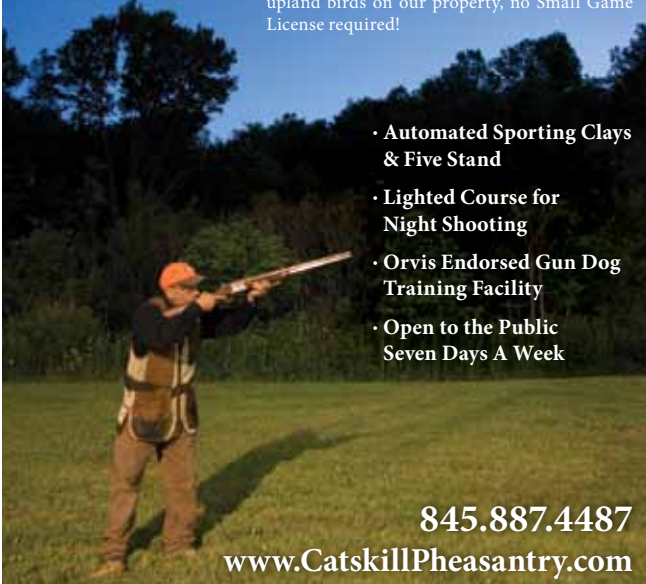
Premier Shotgun Shooting Facility and Upland Bird Hunting Preserve

Located in the scenic foothills of the Catskill Mountains. Just 5 minutes from the Main branch of the Delaware River and only a 2 hour drive from New York City. We are a Class A licensed hunting preserve, so you can hunt upland birds on our property, no Small Game License required!

- Automated Sporting Clays & Five Stand
- Lighted Course for Night Shooting
- Orvis Endorsed Gun Dog Training Facility
- Open to the Public Seven Days A Week

845.887.4487

www.CatskillPheasantry.com



OUTDOOR GEAR GIVE AWAY!

ENTER AT
[www.OutdoorGearGiveaway.com!](http://www.OutdoorGearGiveaway.com)

WIN A YAMAHA GRIZZLY 550 ATV

Register now—prizes will be awarded monthly.

More prizes to be announced—watch your email for updates.

(1) Grand Prize Winner
will receive a
**Yamaha Grizzly 550
FI Auto 4x4 EPS ATV!**
(Prize Value \$8,899)

(4) Second Prize Winners
will receive a
**Mossberg 4x4
Bolt Action Rifle**
(Prize Value \$652)

(1) Third Prize Winner
will receive a
Gerber Prize Pack to include
• Ultimate Game Cleaning Kit
• A.O. F.A.S.T Pocket Knife
• Machete
(Prize Value \$200)

Monthly Prizes announced
courtesy of **SureFire** and
Gerber



Combine Yamaha's powerful fuel-injected 558cc engine with their toughest, most advanced chassis, and you are sitting on the YAMAHA GRIZZLY 550 FI EPS Automatic 4x4 IRS. Add Yamaha's industry-first electric power steering, fuel injection, Yamaha's exclusive fully automatic Ultramatic transmission with Diff Lock, On-command 2WD/4WD, long-travel four-wheel independent suspension, four-wheel disc brakes and you're looking at one rugged, fully-featured ATV.

The MSRP for the Grizzly 550 FI Auto 4x4 EPS is \$8,899.

...or a MOSSBERG 4x4 BOLT ACTION RIFLE



MOSSBERG'S 4x4 BOLT ACTIONS offer hunters reliable, field-proven rifles, with options as diverse as the game they seek. All 4x4 models come standard with features often seen on custom rifles, such as fluted barrels and removable muzzlebrakes. With 9 calibers and various stock styles, the 4x4 is a force to be reckoned with both in value and performance.

...or a SUREFIRE FLASHLIGHT

SUREFIRE'S G2 Nitrolon is a high-output flashlight featuring a tough, corrosion-proof Nitrolon® body and bezel. It uses a precision micro-textured reflector and a SureFire incandescent lamp to produce a smooth, brilliant beam.



SUREFIRE

...or a GERBER PRIZE PACK



GERBER

Prize packages courtesy of



J.F.Griffin Publishing, LLC is offering an Outdoor Gear Giveaway. No purchase is necessary; a purchase does not improve your chance of winning. Void where prohibited. To view the complete list of rules and regulations, visit www.outdoorgeargiveaway.com.

TAKE A KID HUNTING

YOUTH DEER HUNTING DAYS

Youth Bow Hunt, Saturday, September 25, 2010

Youth Firearm Hunt, Saturday, November 20, 2010

TAKE THIS GREAT OPPORTUNITY TO INTRODUCE YOUTH HUNTERS TO DEER HUNTING!

Who can hunt:

Hunters with a valid youth hunting license.

- The youth hunter **MUST** be under the direct supervision of a person who is at least 21 years old and who has a valid firearm or bow and arrow license corresponding to the season hunted. Direct supervision is defined as both the youth hunter and parent/guardian set up together at the same location, hunting as a unit, not hunting independently. The adult **CANNOT** hunt or possess a firearm or bow. The adult may grunt, call or rattle for the youth. In addition to the youth, the adult accompanying the youth should wear the required hunter orange during the youth firearm deer hunt.

Bag limits

Youth may hunt statewide for one deer of either sex on each of the above dates.

- During the Youth Firearm Deer Hunt, youths may hunt either with a shotgun or muzzle-loader. No bows.
- If the youth is hunting with a muzzleloader, both the youth and the adult must possess a valid rifle permit.
- Antler Point Restrictions do **NOT** apply on these days for the youth hunter.
- These hunts are extensions of the Fall Bow and Six-day Firearm seasons; no special season deer permit is required. Youth hunters may still use a bow to harvest one antlered deer during the Fall Bow Season, and use an appropriate firearm to harvest two antlered deer during the Six-day Firearm Season.

Tagging Requirement

The youth hunter must tag their deer with a homemade transportation tag, or cut out the deer transportation tag provided on page 33.

- The tag must include the youth hunting license number or Conservation ID number, sex of deer, number of antler points, date, zone, county and township from which the deer was taken, and must say "Taken during the Bow (or Firearm) Youth Hunt." No supplemental tags are issued when Youth Hunt deer are checked.



Ed Kazar

This 10-point buck was taken by Garrett Kazar in Sussex County with a muzzle-loader on the 2009 Youth Firearm Hunt Day. His dad, Ed, remarked this was a great father-son experience.

YOUTH PHEASANT HUNT October 30, 2010

The 2010 Take a Kid Hunting Pheasant Hunt will allow properly licensed hunters with a valid youth license to hunt on one of nine stocked Wildlife Management Areas (WMA) on Saturday morning, Oct 30, 2010. In a cooperative effort between the Division of Fish and Wildlife and the New Jersey State Federation of Sportsmen's Clubs, volunteer hunting mentors with trained bird dogs will guide youth hunters on a pheasant hunt. This experience will increase the young hunters' opportunity for harvesting a pheasant in a setting which encourages responsible and safe hunting practices.

All guided hunt participants must pre-register and be accompanied to the check-in by a parent or guardian. Parents or guardians are welcomed and encouraged to follow the hunters through the fields. All pre-registered hunters will receive an information packet. One session will be offered, starting at 7 a.m.

Only 50 youth hunters will be allowed on each WMA during each session. If the number of applicants exceeds the number of slots available, a random drawing will be held to select participants. To register, please send the application below to:

Take a Kid Hunting, NJ Div. of Fish and Wildlife, Northern Region Hunter Education, 26 Rt. 173 W, Hampton, NJ 08827. All entries must be post-marked by Oct. 11, 2010. Information will be mailed around Oct. 22, 2010.

Selected Wildlife Management Areas for the Youth Pheasant Hunt:

WMA	Guided Morning	Open After 1 p.m.	Open All Day
Whittingham	•	•	
Black River	•	•	
Flatbrook			•
Clinton	•	•	
Assunpink	•	•	
Colliers Mills	•	•	
Glassboro			•
Millville	•	•	
Peaslee	•	•	
Winslow	•	•	

Guided Morning—pre-registration required.

Open—afternoon: Any youth hunter with a valid youth hunting license under the direct supervision of a licensed, non-shooting adult (aged 21 or older), will be permitted to hunt on the listed wildlife management areas on Oct. 30, 2010 from 1 p.m. until sunset. No registration required.

Open—all day: Any youth hunter with a valid youth hunting license under the direct supervision of a New Jersey-licensed, non-shooting adult (aged 21 or older), will be permitted to hunt on the listed wildlife management areas on Oct. 30, 2010 from 8 a.m. until sunset. No registration required.

Youth Pheasant Hunter

Name: _____

Address: _____

City: _____ State: _____ Zip: _____

Home Phone: _____ Youth Hunting License # _____

1. Select WMA (Check only 1):

- Assunpink
 Black River
 Clinton
 Colliers Mills
 Millville
 Peaslee
 Whittingham
 Winslow

2. Have you attended the Take A Kid Hunting Pheasant Hunt before?

- NO
 YES—2009
 Other (list year) _____

3. With what gauge shotgun will you be hunting?

- 12
 16
 20
 28
 .410 caliber

4. If you have a trained hunting dog and would like to participate as a mentor, enter your name and daytime phone number: _____

5. Breed of dog: _____



Pack out what you pack in!

NO LITTERING!
Respect our natural resources and all landowners, whether public or private. The hunter image depends on you; a little litter can make a huge difference.

TAKE A KID HUNTING



Tom Milesnick

Justin Milesnick, 14, of Gladstone hunted with his dad, Tom, on youth turkey hunting day, taking this gobbler at 28 yards with a Remington 1100 20 gauge.

YOUTH TURKEY HUNT DAY

April 23, 2011

Youth hunters with a valid youth license who have obtained a turkey permit may begin their spring turkey season on the special youth turkey hunting day, April 23, 2011. Youth must be under the direct supervision of an adult 21 years or older who possesses a valid New Jersey hunting license.

On his first day ever pheasant hunting, Jessie Milesnick, 12, of Gladstone, used a Remington 870 20 gauge hunting over dogs to harvest this cockbird on a friend's Warren County farm.



Tom Milesnick

YOUTH UPLAND BIRD HUNT DAY

Saturday, October 30, 2010

Youth hunters with a valid youth license, under the direct supervision of a New Jersey-licensed, non-hunting adult 21 years or older, will be permitted to hunt on licensed semi-wild hunting preserves. Youths may hunt for pheasant, quail and/or chukar on Saturday, Oct. 30, 2010 from 8 a.m. to sunset. Take advantage of this great opportunity for hunters belonging to semi-wild preserves to introduce youth hunters to upland bird hunting without competition from adult hunters.



Ted Nichols

Molly Nichols, here 15 years old with her first goose ever harvested.



YOUTH WATERFOWL HUNTING DAYS

Youth hunters with a valid youth hunting license and under the direct supervision of a non-shooting New Jersey-licensed adult hunter (age 21 or older) will be permitted to hunt for waterfowl from ½ hour before sunrise to sunset on the following dates by zone:

North Zone.Oct. 2

South ZoneNov. 5–6

Coastal ZoneOct. 30

Each youth hunter may participate on all four days. See the New Jersey 2010–11 *Migratory Bird Regulations* for further details including written zone boundary descriptions and species bag limits. Non-toxic shot is required. An HIP number is required. See page 75 for all waterfowl hunting requirements. Federal and state waterfowl stamps are not required on these youth days. Daily bag limits for ducks, Canada geese, brant, snow geese, coots, moorhens and gallinules will be the same as those allowed during the regular season.

THIS IS NOT THE FULL LAW. Consult the Division of Fish and Wildlife for further details. All persons are reminded that the statutes, code and regulations are the legal documents.

No person shall hunt except as prescribed by law. See section *Permits for Hunters with Disabling Conditions*, page 12, for special rules.

Persons required by law to wear corrective lenses to operate a motor vehicle (as noted on a valid driver's license) must wear corrective lenses when hunting with any kind of bow or firearm.

Bow and Arrow

"Bow" means any long bow, recurve bow, compound bow or crossbow. Hand held release devices are permitted.

All bows must have a minimum draw weight of 35 pounds at the archer's draw length, except compounds, which must have a minimum peak draw weight of 35 pounds and crossbows which must have a minimum draw weight of 75 pounds.

See crossbow safety tips on this page. Currently, crossbows are not legal for bowfishing.

All arrows used for hunting deer, turkey, coyote, fox or woodchuck must be fitted with a well-sharpened metal head with a minimum width of 3/4 inches.

Arrows fitted with heads other than specified for deer, turkey, coyote, fox or woodchuck may be carried in the woods and fields during the small game season or other seasons which overlap with the bow and arrow deer season. For the purpose of discharging a crossbow, hunters may carry judo points or blunts.

The safety zone may change only for bowhunters and is not confirmed at press time. For details, see *Safety Zone*, page 26.

Sunday bowhunting for deer is now legal only on private land and state wildlife management areas.

TURNBUCKLE BOW PRESS
 FAST • EASY • PORTABLE • SAFE • RELIABLE
 2 styles to choose from!
 One fits all Compound Bows (26"-48" axle to axle)
 One fits all Compound Crossbows (21"-30" axle to axle)
 The Turnbuckle Bow Press can easily and safely take down any compound bow or crossbow
 Works well on parallel limb bows
 Distributed by Phoenix, Inc.
 email: john@rockymountainarchery.com
 www.rockymountainarchery.com
 403-710-8787
 All parts manufactured in the US or Canada

Regulations in red are new this year.
 Purple text indicates an important note.

10 Safety Tips for Crossbow Shooting Success

1. Always read the manufacturers directions and use the recommended arrow (bolt) weight and length.
2. Always visually inspect crossbow and accessories before shooting to ensure all are in good condition.
3. Keep fingers and thumb low on the crossbow forearm, below the rail; the flight path of string and cable can cause serious personal injury.
4. Never walk with a crossbow cocked and arrow loaded.
5. Never cock a crossbow while in a treestand, except for crank-type models.
6. Always raise and lower unloaded crossbows from a treestand using a haul line.
7. Before shooting, check that bow limbs will hit nothing when they flex forward during the release. Crossbow limbs store enough energy to knock a hunter to the ground should the bow contact the tree or your stand.
8. Carry in your quiver an arrow with either a field point, judo or blunt. Uncock the crossbow at day's end by shooting that arrow into a target or soft ground.
9. Never dry-fire a crossbow; releasing the trigger without an arrow in place can damage to the bow limbs or cause serious personal injury.
10. Never store or transport a crossbow in the cocked position.

It is unlawful to:

- use or possess a poison arrow or one with an explosive tip
- use a bow one-half hour after sunset until one-half hour before sunrise during any hunting season
- use a bow and arrow from any vehicle, moving or stationary
- have both a firearm and bow in possession or under control while hunting

Dogs—Hunting and Training

Allowing dogs to run at large is prohibited.

Persons may train dogs without firearms in daylight at any time except during any open firearm deer season.

No person shall train a raccoon or opossum hunting dog on WMAs other than during the periods of Sept. 1 to Oct. 1 and from Mar. 1 to May 1 each year. Training hours shall be one hour after sunset to one hour before sunrise.

It is illegal to use dogs to pursue or run deer or black bear or to track wounded deer or bear.

Note: Regulations for dog training on wildlife management areas are on page 82.

Delaware River, Hunting

Hunting on the Delaware River is restricted by state boundaries. A valid hunting license and any appropriate permit/stamp is required for your location.

Falconry

No person shall use a raptor for hunting without a falconry permit and a valid hunting license. No

person under 14 years of age may hunt by means of a raptor. Hunting migratory birds with raptors on Sunday is prohibited.

Falconry permits will be issued only to persons who pass a comprehensive examination and who can provide proper facilities for housing a raptor.

Beginning falconers must be sponsored by an experienced falconer.

No person shall possess a firearm while hunting with raptors.

For additional information, write to New Jersey Division of Fish and Wildlife, Mail Code 501-03, P.O. Box 420, Trenton, NJ 08625-0420 or call (908) 735-8793.

Farmer Regulations

See *Farmer Hunting and Permit Information*, page 27.

Firearms and Missiles

- A person may not go into the woods or fields with a firearm except during prescribed seasons.
- Airguns are not legal hunting firearms.
- It is unlawful to possess in the woods and fields shot larger than #4 fine shot except for hunting deer, bear, waterfowl, woodchuck (farmers only) and coyote/fox during the Special Permit Coyote and Fox Season.
- Rimfire and centerfire rifles are not legal to hunt deer.
- See sections on specific game animals for permitted firearms and ammunition.
- No person shall use a shotgun capable of holding more than three shells at one time or that may be fired more than three times without reloading ▶

except for the September Canada goose season (see page 75) and during a light goose conservation order season, if any.

Hunter Orange

Firearm hunters must wear a cap made of solid daylight fluorescent orange or an outer garment containing at least 200 square inches of fluorescent orange material visible from all sides at all times while engaged in hunting. A camo-orange hat alone is not adequate.

This applies to all persons while hunting with a firearm for deer, bear, rabbit, hare, squirrel, coyote, fox, railbirds, and game birds including while in a tree stand.

Exceptions: this law does not apply to waterfowl, crow, wild turkey, coyote/fox (during the special permit season, page 63), woodchuck nor bowhunters except that a bowhunter using a deer decoy must wear hunter orange, as described above, while transporting the decoy into and out of the woods and fields. During the Six-day Firearm Season, it is recommended that bowhunters wear hunter orange.

Muzzleloaders

It is unlawful to use smokeless powder in a muzzleloader while hunting in New Jersey. Only black powder or black powder equivalents, such as Pyrodex and Triple Seven, may be used with a muzzleloading firearm when engaged in hunting.

Properly licensed and permitted hunters 10 years and older may hunt with a muzzleloading rifle. A valid rifle permit must be possessed while hunting with a muzzleloading rifle. Permitted action types include percussion, flintlock and inline. Electronic ignitions are not legal. For muzzleloader barrel types and legal hunting ammunition, see regulations for each game species.

It is unlawful to hunt with a muzzleloading rifle on WMAs, except for deer, bear and during the special seasons for coyote/fox and squirrel hunting. For muzzleloader rifle squirrel hunting, see page 64. For muzzleloader deer hunting, see page 28. For rifle permit information, see page 11. For muzzleloader coyote/fox hunting, see page 63.

Non-Resident Game Removal

A non-resident licensee may remove from the state each day a daily bag limit of game. However, a non-resident may not take more than two days bag limit from the state after one week's stay (Sunday to Saturday inclusive.) This restriction does not apply to game raised or killed at a licensed commercial preserve and legally tagged.

Possession Of Certain Wildlife By Persons, Taxidermists & Butchers

No person shall have in possession a deer, bear, migratory game birds or turkey that they did not kill unless it has a tag bearing the name, address, telephone number, license and permit numbers of the person who killed the deer, bear, migratory game bird or turkey. Those in the business of processing deer, bear or turkey (that is butchers, taxidermists, etc.) shall keep a ledger of all of their customers. Each customer's name, current address, day and evening telephone numbers, hunting license number and possession seal number of any black bear, deer or turkey being processed shall be included in the ledger. The ledger shall be made available for inspection upon request during the hours of 9 a.m. to 5 p.m. by any law enforcement officer or employee of the Division of Fish and Wildlife.

Possession of naturally shed deer antlers is legal. Parts of deer possessed, other than shed antlers, must be from lawfully harvested deer. Proof of lawful harvest (tag or seal) should be retained for verification. Road killed deer are intended only for consumption; antler possession from these deer is not legal.

Taxidermists note: The sale of wild birds and game animals, or parts thereof, is prohibited in New Jersey. Legally-trapped furbearers may be sold. Questions should be directed to a regional Fish and Wildlife law enforcement office; see page 6.

Property Damage

Hunters must not hunt in unharvested crops unless first obtaining permission from the owner. Anyone causing damage to cultivated crops, orchards, fences, buildings or livestock may be arrested without warrant by the owner, occupant, lessee, or any officer of the law. Violators are liable for a fine of up to \$2,000 and restitution to the property owner in addition to the loss of hunting privileges for a period of five years.

Public Land Hunting

For public land hunting, refer to pages 82, 88 and 89.

Specifically Prohibited

- Carrying a loaded firearm or nocked arrow (bowhunters, read about pending legislation under *Safety Zone*, page 26) within 450 feet of an occupied building or any school playground is prohibited, except the owner or lessee of a building and persons specifically authorized by him in writing may hunt within 450 feet of the building. Note: persons authorized to hunt within 450 feet of a building must be in the possession of the written permission when hunting. (See page 89 for diagram with complete safety zone explanation. See also *Safety Zone*, page 26.)
- Discharging a firearm or a bow and arrow on or across highways or roads.
- Discharging a firearm or a bow and arrow from a motor vehicle.
- Sights which project a spot or light onto the game animal.
- Hunting for or shooting any wildlife by aid of a light, except when hunting raccoon, opossum while on foot or when hunting coyote/fox during the special coyote/fox season.
- Hunting or shooting with the aid of a light attached to or carried in a vehicle.
- On national wildlife refuges, the distribution of bait and/or hunting over bait. Also, no Sunday hunting on these lands.
- Hunting with arrows, darts or any other device propelled by any means that is used for the purpose of injecting or delivering any type of drug into an animal.
- Using electronic calling devices except when hunting for fox, raccoon, crow and coyote.
- Possessing a loaded firearm in or on a motor vehicle, including all-terrain vehicles (ATVs.) Possession of a loaded firearm in or upon a vehicle is considered proof of pursuing or taking of wildlife.
- Transporting an uncased firearm in or on a motor vehicle or ATV.
- Shooting into a squirrel's nest.

In the Delaware Water Gap National Recreation Area, the following apply:

- Baiting is prohibited.
- No permanent tree stands or screw-in steps are permitted.
- You cannot possess a loaded firearm while on any publicly traveled roadway within the area.
- Trapping is prohibited.
- No Sunday bowhunting.

(continued on page 26)

General Hunting

REGULATIONS

(continued from page 25)

Rifles, .22 caliber

A valid rifle permit must be possessed while hunting with a .22 caliber rifle.

It is unlawful to possess and use .22 caliber rifle except while hunting woodchuck (no rifle hunting on wildlife management areas), hunting raccoon and opossum with hounds, and dispatching trapped animals other than muskrat.

A .22 caliber rifle must be loaded with short cartridges only, except when hunting woodchuck.

A .22 caliber rifle need not be plugged, but may be loaded with no more than three shells. No 10–17 year-olds may hunt with any rimfire or centerfire rifle.

See chart on page 66 for details on small caliber rifle ammunition legal for hunting woodchucks.

Safety Zone

IMPORTANT notice for bowhunters: At press time, legislation has passed—but is awaiting action by the governor—to reduce the bowhunter safety zone. Check our Web site (NJFishandWildlife.com) prior to hunting. If this bill becomes law as passed, it will be as follows:

(Tentative) Carrying a bow with a nocked arrow within 150 feet of an occupied building or 450 feet of any school playground is prohibited, except the owner or lessee of a building—and persons specifically authorized by him in writing (written permission must be in possession while hunting)—may hunt within 150 feet of the building. Note: Persons authorized to hunt within 150 feet of a building must hunt from an elevated position to shoot down toward the ground. Shooting into a safety zone is

Regulations in red are new this year.

Purple text indicates an important note.

prohibited. (See *Safety Zone Awareness*, page 89, for diagram and safety zone explanation.)

With the exception of the bowhunter safety zone bill potentially becoming law, no hunter may carry a loaded firearm or nocked arrow within 450 feet of a building or any school playground, even if unoccupied, except the owner or lessee of a building and persons specifically authorized by him in writing may hunt within 450 feet of the building. Note: persons authorized to hunt within 450 feet of a building must be in possession of the written permission while hunting. Shooting into a safety zone is prohibited. (See *Safety Zone Awareness*, page 89, for diagram and safety zone explanation.)

Shotguns

Shotguns larger than 10-gauge are prohibited for hunting. Shotguns may not be capable of holding more than three shells except for September Canada goose hunting; see page 75. For information on legal shot sizes, see regulations for each game species to be hunted.

Sunday Hunting

No person may hunt with firearms or any other weapon or carry a gun in the woods or fields or on the waters on Sunday except on semi-wild and commercial shooting preserve lands for the purpose of shooting stocked game; and when using a .22 rifle for dispatching trapped animals. **See note below.**

NOTE: Sunday bowhunting for deer is now legal only on state wildlife management areas and private property.

Persons are allowed to hunt raccoon or opossum between midnight on Saturday and one hour before sunrise on Sunday during the prescribed season.

Trespass Law

Hunters and trappers must have permission (oral or written) from the landowner or lessee prior to entering either posted lands or agricultural lands (which are not required to be posted.) Hunters also must obtain permission to enter posted land and agricultural land to recover deer. Hunters and trappers may not enter unposted land after having been forbidden to trespass by the owner, lessee or occupant.

If a hunter or trapper is charged with trespass, they must provide documentation of written permission in court for their defense. See page 83 for the Hunt SMART Courtesy Card.

Wildlife

It is illegal to capture, kill, injure or have in possession any wild bird other than a game bird.

No one may rob a bird's nest.

The removal of the skin or feathers or mutilation of any wild bird or mammal in the woods or fields for the purpose of concealing sex or identity is illegal.

All nongame mammals, reptiles, birds and amphibians are protected. Penalties for taking these species range from \$250–\$5,000.

There is no open season on bobcat. It is illegal to kill, attempt to kill or possess bobcats except parts of bobcats legally taken in other states may be possessed but not sold in New Jersey.

See also *Possession of Wildlife*, page 25.

The sale of wild birds or game animals or parts thereof is prohibited except as described in N.J.S.A. 23:4-27. For more specific information, refer to our Web site, NJFishandWildlife.com.

Wildlife Damage Control

Property owners and occupants of dwellings, or their agents designated in writing, suffering damage from squirrel, raccoon, opossum, skunk, weasel, woodchuck, gray fox, red fox and coyote may control these animals by lawful procedures at any time subject to state law and local ordinances. Farmers or their agents may also control the above species by lawful procedures when found destroying livestock, crops or poultry at any time subject to state and local ordinances.

Note: Persons who kill a coyote must notify a Fish and Wildlife Regional Law Enforcement Office within 24 hours. ☺

Old Bridge Rifle and Pistol Club

OUTDOOR

High Power
IPSC (Action)
World Class Steel Shoot
Black Powder

Static Steel

IDPA

INDOOR


(24 Hours 7 Days a week)

Small Bore

PPC

Ballseye

RPO Qualification



INDOOR RANGE

MAPLE ST. (OFF OF RT 18)

OUTDOOR RANGE

JAKE BROWN RD. (OFF OF RT 516)

OLD BRIDGE, NJ

732-360-1987
www.obrpc.org

Farmer License Exemption

All farmers should now have a Conservation Identification number (CID). Apply now for a free CID either at a license agent (see page 18) or online at WildlifeLicense.com/NJ/. No purchase required. All hunters will need a CID when Fish and Wildlife transitions to an automated deer checking system in the near future.

A farmer and the immediate members of the family who also reside on the farm may hunt, trap and fish on the farm without being licensed or possessing a valid rifle permit. (See page 33 for a cut-out farmer deer transportation tag.) All hunting, fishing and trapping must be conducted in the manner provided by law during the prescribed seasons. A farm is defined as an area of at least five acres and having gross income of at least \$500, and tax assessed as farmland. This exemption does not apply to a tenant or employee who is not an immediate family member.

Farmer Regulations

The occupant of a farm may allow his or her dog to run at large on land he or she occupies, except during the firearm deer seasons.

Farmers and their lessees occupying or farming their land, members of their immediate families, or their farming employees may kill crows, woodchuck and fox on farm property at any time when found destroying livestock or crops. However, they must use legal firearms, ammunition and other lawful procedures. See also *Wildlife Damage Control*, page 26. See also *General Regulations*, page 24.

Farmers must possess the appropriate permit to legally hunt the farm during any hunting or trapping season which requires a permit. Permits are provided free to all qualified farmers for the following seasons: Permit Bow, Permit Muzzleloader and Permit Shotgun deer seasons plus the spring and fall Turkey Permit seasons.

Sunday bowhunting for deer is now legal only on state wildlife management areas and private property.

Farmers may trap fox destroying poultry, crops or property at any time, subject to state law and local ordinances. Farmers or their agents may shoot or trap coyotes by lawful procedures at any time when found destroying livestock or crops. **A regional Fish and Wildlife Law Enforcement office must be notified within 24 hours of killing a coyote.** See *Telephone Directory* page 96.

Permits for Farmers

- Fish and Wildlife maintains a farmer database. Farmers who received farmer deer or turkey permits at any time during the last three years are already in our database and need not reapply.
- New farmers or farmers who have not received permits nor applied for permits since 2006 MUST apply. Applications are available on Fish and Wildlife's Web site at NJFishandWildlife.com/farmer.htm or at your

local county agricultural extension office.

- Fish and Wildlife will send notification when your farmer status is due for re-evaluation. Farmer status will be inactivated if you delay the re-evaluation process.
- **The preferred application period for farmers is June 1-August 1.**
- Once approved and in the new license system, farmers may claim their farmer permits by going to any license agent. The dates when permits will become available are listed below.

Farmer Deer Permits

- Farmers may claim deer permits beginning TUESDAY, Oct. 5, 2010 at 10 a.m. at any license agent.
- Approved farmers are eligible for one free bow, shotgun and muzzleloader permit and one free Antlered Buck Permit for each of the three permit seasons. See *Farmer License Exemption*, above. See also *Farmer Regulations*, above.
- Two types of farmer permits—occupant and non-occupant farmer—allow the applicant to decide for which permit it is easiest to qualify; see below. Farmers who must change the occupancy status for their deer permit should call the Permit Hotline at (609) 292-9192.
- Only a qualified farmer or the spouse or children of that farmer who reside in the farmer's household, are eligible to apply for occupant and non-occupant farmer deer permits.
- Farmers may also apply for (or purchase at any license agent) regular deer permits in addition to the free farmer permits. See *Deer Season Permits*, page 14.
- Farmers are eligible for a Farmer Buck Permit which are limited to only one per person per season. If a farmer claims their FARMER Buck Permit they cannot purchase an Antlered Buck Permit. Likewise, if a farmer first purchases an Antlered Buck Permit, the farmer cannot claim a Farmer Buck Permit. The Antlered Buck Permit is valid for any zone in which the farmer has an antlerless permit for the season.

Occupant Farmer Deer Permits

- Applicants must be the owner, lessee or immediate family (spouse and children only) who actually reside on the farm property.
- Land must be at least five acres, tax-assessed as farmland.
- Occupant permits are valid only on the farm property where the applicant resides.

Non-Occupant Farmer Deer Permits

- Applicants are not required to live on the farm property.
- Farmer(s) and their immediate family members (spouse and children only) may qualify, up to a total of five people.
- Must actively till at least 30 acres of land which is tax-assessed as farmland.

- Woodlots do not qualify.
- To apply for hunting leased farmland, a copy of all leases authorizing the agricultural and hunting uses of the land must be attached to the application.
- Non-occupant permits are valid only on private land within the deer management zone designated on the permit and are not valid on public lands within that zone.
- An applicant who lives on a farm and actively tills at least 30 acres may apply either as an occupant or a non-occupant.

Farmer Deer Management Assistance Program (DMAP) Permits

Farmers whose property lies within deer management zones having restricted antlerless bag limits and who need to manage problematic deer populations under current deer hunting seasons may apply for the Deer Management Assistance Program. For details visit NJFishandWildlife.com/dmap.htm or call your regional deer biologist:

- North—(908) 735-7040
- Central—(609) 259-6965
- South—(609) 748-2043

Farmers and their immediate family members may qualify for one free DMAP permit if accepted into the program.

Farmer Turkey Permits

Farmers may claim fall season turkey permits beginning TUESDAY, Oct. 5, 2010 at 10 a.m. at any license agent.

Qualified farmers may apply only if their land is in a turkey hunting area open to hunting.

Farmer turkey permits are available only to the farmer and immediate family who reside on the farm.

For the purpose of farmer turkey permits, "immediate family" includes the spouse, mother, father, child, stepchild, stepparent, legal guardian, mother-in-law, father-in-law, son-in-law, daughter-in-law, grandparent, great grandparent, brother, sister, stepsister, stepbrother, brother-in-law and sister-in-law of the farm owner or lessee who resides thereon.

Farmers may also apply for (or purchase at any license agent) regular turkey permits in addition to the free farmer permits. See the turkey permit supplement, distributed each January or on our Web site for details. 🦃



Frank's Tackle
And Sport Shop
Fishing • Hunting • Archery • Marine

We carry live bait!

81 Ringwood Ave
Tel: (973) 835-2966 Wanaque, NJ 07465

www.frankstacklesportshop.com

Legal Deer Hunting Hours: half hour before sunrise to half hour after sunset

ONLY ONE ANTLERED DEER may be taken per season statewide, except during the Six-Day Firearm Season, regardless of the number of antlered buck permits in possession. To be legal, all deer harvested must be registered at an official deer check station (see page 58) and have a metal possession seal affixed to the deer. **Note:** Only one deer at a time may be taken during any permit season even if you possess both an antlered and antlerless permit, except in those zones in Regulation Sets 6 and 8 where two deer at a time may be harvested during the Permit Shotgun and Permit Muzzleloader seasons.

NOTE: Sunday bowhunting for deer is legal only on state wildlife management areas and private property.

Feral Hogs

With the ongoing presence of feral hogs in the Gloucester County area, New Jersey Division of Fish and Wildlife may allow deer hunters in Deer Management Zone 25 to hunt feral hogs during the regular deer seasons. Check Fish and Wildlife's Web site at NJFishandWildlife.com for details.

Key Concepts and Definitions

- **Antlered deer** is defined as any deer with at least one antler measuring at least three inches in length as defined below.
- **Antler length** is defined as the maximum length of a deer antler measured from the lowest outside edge of the antler burr along the outer curve to the most distant point of what is or appears to be the main antler beam. For the purposes of this definition, the antler length does not include the pedicel or portion of skull between the skull plate and base of the antler point.
- **Antler point** is defined as any point at least one inch long from its tip to its base line, and the length must exceed the width at some location at least one inch down from the tip.
- **Antlerless deer** is defined as any deer that does not have an antler length measuring at least three inches. For the purposes of this definition, adult male deer that have shed their antlers, button bucks and adult males with antlers less than three inches are considered antlerless deer.
- **Antlered Buck Muzzleloader Permit, Antlered Buck Shotgun Permit or Antlered Buck Bow Permit** refers to the antlered buck permits available for purchase which are valid *only* when used in conjunction with the antlerless, zone-specific deer season permit. The antlered buck permits contain an antlered deer transportation tag and allows for the pursuit and harvest of an antlered deer only.
- **Antler Point Restriction** zones include Zones 3, 9, 13, 27, 29, 35, 37, 40, 63 and 67. The harvest of antlered deer from these zones during any

Regulations in red are new this year.
Purple text indicates an important note.

open season is restricted to deer with at least one antler having a minimum of three antler points as defined above. The goal of the antler point restriction strategy, as part of Quality Deer Management, is to reduce harvest pressure on the 1½ year-old antlered deer in the expectation that they will survive to produce larger antlers as older animals.

Six-day Firearm Deer Season Dec. 6–11, 2010

- **Special Areas Deer Management** zones include Zones 37, 38, 39, 40, 53, 54, 56, 57, 58, 61, 64, 66, 67, 68, and 70. They are generally small, publicly-owned properties administered by county, federal or state agencies (other than Fish and Wildlife) where deer season dates, bag limits or regulations differ from those of the surrounding deer management zone. See page 50 for details.
- **Youth Hunter** status applies to the possessor of a valid Youth Hunting License (or the immediate member of a qualified occupant farmer who is at least 10 years of age) and continues until Dec. 31 of the year in which he or she turns 16 years of age. **The Youth Bow Deer Hunt Day is Saturday, Sept. 25, 2010. The Youth Firearm Deer Hunt Day is Saturday, Nov. 20, 2010.** The bag limit for youth hunters on this day is one deer of either sex. Antler Point Restrictions do not apply for deer taken on this day by youth hunters. See page 21 for details. See page 33 for a cut-out youth transportation tag.

Licenses and Permits

- See *License, Permits and Stamps*, page 8, for details and for Hunter Education requirements.
- Additional hunting licenses may not be purchased in order to harvest additional deer.
- Although hunters may purchase multiple deer permits, **they are limited to only one zone-specific ANTLERLESS permit per zone during each of the permit seasons.** For example, a hunter may buy an ANTLERLESS muzzleloader permit for each of Zones 18, 21 and 24. A hunter may purchase a bow permit, a muzzleloader permit and a shotgun permit for Zone 24; however, they may not purchase two ANTLERLESS bow permits (nor two shotgun permits nor two muzzleloader permits) for Zone 24.
- It is unlawful to use a bow and arrow for hunting deer while using a firearm license (except during the Six-day Firearm Season) and unlawful while using a shotgun or muzzleloader deer permit. A bow and arrow license and permit (when required) must be in possession using this hunting equipment.
- **The zone-specific Bow, Muzzleloader and Shotgun Permits are valid ONLY for the pursuit and harvest of ANTLERLESS deer.** Hunters who want to pursue and take an antlered deer during any of these seasons must purchase an

additional Antlered Buck Bow, Antlered Buck Muzzleloader or Antlered Buck Shotgun Permit. Hunters may purchase only one Antlered Buck Permit per season. An Antlered Buck Permit must be used in conjunction with zone-specific antlerless permit. The Antlered Buck Permit is not zone-specific; it is valid for use in any zone for which the hunter already holds a zone-specific antlerless season permit, but only one buck may be harvested per season. Adult deer permits are \$28; youth deer permits are \$12.

IMPORTANT: Antlered Buck Permits must be purchased by 11:59 p.m. on the following dates: Oct. 30 for Permit Bow; Nov. 29 for Permit Muzzleloader and Dec. 15 for Permit Shotgun seasons, UNLESS you are buying your first zone-specific antlerless permit AND an Antlered Buck Permit at the same time after these dates.

Deer Management Assistance Program (DMAP) permits are available to help landowners and managers cope with undesirable deer densities while utilizing current deer hunting seasons by removing additional antlerless deer. See pages 11 and 27 for more information.

Firearms, Ammunition and Sights

- See page 24 for general hunting regulations which also apply to deer hunting.
- **All firearms must be cased and unloaded while being transported in vehicles, including on all-terrain vehicles.** A muzzleloader is considered unloaded when, in the case of a percussion cap rifle or shotgun, the percussion cap has been removed from the nipple; in the case of a flintlock, when the powder is removed from the pan and a boot or cover made of nonmetallic material is placed over the frizzen.
- Hunters using or possessing **any shotgun slug** in the field during the deer seasons must have a shotgun with adjustable open iron or peep sights or a scope affixed to the shotgun.
- **Telescopic sights** of any magnification (scope power) are permitted for deer hunting on **all** firearms, including muzzleloader rifles and smoothbore muzzleloader shotguns. No permits are required for telescopic sights.
- Any sight or device that casts a beam of light upon the deer is prohibited.
- Shotgun shells containing single spherical projectiles referred to as **pumpkin balls are prohibited.**
- While deer hunting with a shotgun, it is illegal to have in possession any ammunition not authorized for deer hunting.
- When hunting during the overlapping firearms seasons for deer and when in possession of the proper permits for the current seasons, hunters may carry the firearms legal for the current seasons. For example, when Six-day Firearm and Permit Muzzleloader seasons run concurrently, a hunter may be in possession of a shotgun and *either* a muzzleloading rifle *or* smoothbore muzzleloader. ➤

- Double-barreled muzzleloading rifles are not permitted during the Six-day Firearm or Permit Muzzleloader seasons.
- Only one muzzleloading rifle or smoothbore muzzleloader may be in possession while deer hunting, but not both simultaneously.
- Only **black powder or black powder equivalents**, such as Pyrodex and Triple Seven, may be used with a muzzleloading firearm when engaged in hunting. Modern smokeless powder is strictly prohibited while hunting game with a muzzle-loading firearm.
- **Special Areas Deer Management Zones** may have regulations that differ from the state-wide regulations. See page 50 for details.

Baiting

Baiting is allowed for deer hunting. Hunters may hunt for deer while in a tree, on the ground or in a structure and from any height and any distance from the bait pile. Hunters should check with the landowner or administrative agency before placing bait on their hunting area as baiting is not allowed on properties such as national wildlife refuges.

Decoys and Electronic Devices

- **Persons may hunt with the aid of deer decoys state-wide in those zones open for deer hunting only during the Fall Bow, Permit Bow and Winter Bow seasons.** When carrying or moving deer decoys for the purpose of hunting, persons must wear a fluorescent orange hat or outer garment consisting of at least 200 square inches of fluorescent orange material, which shall be visible from all sides as currently required for firearm deer hunting.
- It is unlawful to hunt for deer with the aid of an electronic calling device or any device that casts a beam of light upon the deer.

SAMSON'S RIDGE LLC
 Privately Owned Hunting Preserve
www.samsonsrige.com
 Office: (618) 524-8977 • Mobile: (270) 994-2553

200+ CLASS Trophy

Physical Address: 695 Concord Church Lane, Vienna, IL 62995
 Mailing Address: 5156 Old Marion Rd., Metropolis, IL 62960

Bag Limits

- For all seasons except Six-day Firearm, properly licensed and permitted hunters are limited to taking one antlered buck per season, regardless of the number of antlerless, zone-specific permits purchased, when applicable.
- Bowhunters may take two antlered deer legally on a bow or all-around license, one antlered deer each during the Fall Bow and Winter Bow seasons. Hunters who want to pursue and harvest an antlered deer during the Permit Bow Season must purchase an Antlered Buck Bow Permit valid only when used in conjunction with the zone-specific

antlerless Bow Permit. For permit purchasing deadline, see Deer Season Permits, page 14.

- Bowhunters may now take antlered deer with their bow during the Six-day Firearm season, provided that they have a current and valid firearm license in addition to an archery license, or have an all-around sportsman license. Bow hunters who bag an antlered deer during the Six-day Firearm Season with their bow must use the transportation tag for the Six-day season from their firearm or all-around license only.

(continued on page 30)

Firearms, Bows and Ammunition Legal for Deer Hunting

Season(s)	Weapon Type	Gauge, Caliber or Draw Weight	Projectile(s)	Firearm sights; Bow releases
Fall Bow Permit Bow Winter Bow	Bow: long, recurve, compound or crossbow.	35 pounds pull at archer's draw length (long and recurve bows) or peak weight (compound bow) or 75 pounds minimum draw weight (crossbow)	Arrows must be fitted with a well-sharpened metal broadhead with a minimum width of 3/4"	Hand-held release devices are permitted
Permit Muzzleloader	Muzzleloader: rifle or smoothbore, single-barrel, single-shot. Flintlock, percussion and in-line ignitions permitted. Electronic ignitions are not legal. Double-barrel firearms prohibited.	Rifle: not less than .44 caliber Smoothbore: not smaller than 20 gauge and not larger than 10 gauge	Must be loaded with a single projectile only	Telescopic sights permitted
Six-day Firearm	Bow: long, recurve, compound or crossbow.	35 pounds pull at archer's draw length (long and recurve bows) or peak weight (compound bow) or 75 pounds minimum draw weight (crossbow)	Arrows must be fitted with a well-sharpened metal broadhead with a minimum width of 3/4"	NOTE: bowhunters must possess both a firearm and a bow and arrow license during this season.
	Shotgun: single or double barrel, rifled bore or smoothbore	Not smaller than 20 gauge and not larger than 10 gauge, capable of holding no more than three shells	Slugs: lead, lead alloy or copper rifled slug or sabotted slug Buck shot: sizes not smaller than #4 (0.24") nor larger than #000 (0.36")	Shotgun must have an adjustable open iron or peep sight or a scope affixed if hunter is hunting with or in possession of slugs
	Muzzleloader: single-shot, single barrel rifle OR single or double-barrel smoothbore shotgun. Flintlock, percussion and in-line ignitions permitted. Electronic ignitions are not legal.	Muzzleloading rifle: single shot not less than .44 caliber Smoothbore: single or double-barrel not smaller than 20 gauge and not larger than 10 gauge	Muzzleloading rifle: single projectile Smoothbore: buck shot not smaller than #4 (0.24") nor larger than #000 (0.36") or a single projectile	Telescopic sights permitted
Permit Shotgun	Shotgun: single or double barrel, rifled bore or smoothbore	Not smaller than 20 gauge and not larger than 10 gauge, capable of holding no more than three shells	Slugs: lead, lead alloy or copper rifled slug or sabot slug Buck shot: sizes not smaller than #4 (0.24") nor larger than #000 (0.36")	Shotgun must have an adjustable open iron or peep sight or a scope affixed if hunter is hunting with or in possession of slugs
	Muzzleloader: single or double-barrel smoothbores only (no rifles.) Flintlock, percussion and in-line ignitions permitted	Not smaller than 20 gauge and not larger than 10 gauge	Buck shot: sizes not smaller than #4 (0.24") nor larger than #000 (0.36") or a single projectile	—

Regulations in **red** are new this year.
Purple text indicates an important note.

(continued from page 29)

- Firearm hunters legally may take two antlered deer during the Six-day Firearm Season on a firearm or all-around license. Hunters will receive a supplemental tag upon checking in their first Six-day Firearm Season buck, allowing the pursuit and harvest of a second buck. Hunters who want to harvest an antlered deer during the Permit Shotgun or Permit Muzzleloader seasons must purchase an Antlered Buck Shotgun or Antlered Buck Muzzleloader Permit, valid only when used in conjunction with the zone-specific antlerless Shotgun or Muzzleloader Permit. If hunters who take a second antlered deer during the Six-day Firearm Season, their Shotgun Permit Season bag limit is then restricted to antlerless deer only. For purchasing deadlines, see *Deer Season Permits*, page 14.
- Remember, although two antlered bucks may be taken during the Six-day Firearm Season, when that occurs, **the antlered buck bag limit for the Permit Shotgun Season is then zero.** Hunters may choose: take either two antlered bucks during Six-day Firearm Season, or one antlered buck during Six-day Firearm Season and one antlered buck during Permit Shotgun Season (while possessing an Antlered Buck Permit.) The antlerless bag limit for these permit seasons will be one, two or unlimited depending on the zone and season. See *Regulation Sets*, page 44.
- **Note:** Only one deer at a time may be taken during any permit season even if you possess both an antlered and antlerless permit, except in those zones in Regulation Sets 6 and 8 where two deer at a time may be harvested during the Permit Shotgun and Permit Muzzleloader Seasons.
- Two deer may be taken at a time in Zones 5, 7, 8, 9, 10, 11, 12, 13, 14, 15, 17, 19, 25, 36, 38, 39, 40, 41, 42, 48, 49, 50, 51, 54, 56, 57, 58, 64, and 66 and 68 during the Permit Shotgun and Permit Muzzleloader seasons (in those zones open for both of those seasons) until the season concludes. See *Regulation Sets*, page 44.
- Additional antlerless deer may be taken under the Deer Management Assistance Program (DMAP). For more information, see pages 11 and 27.

Tagging Requirements—Transportation Tag

Immediately upon harvesting any deer, hunters must complete in ink all information requested on the Transportation Tag either attached to your license, the regular, zone-specific deer permit, the *Antlered Buck Permit*, or the *supplemental tag*. Be sure to use the Transportation Tag corresponding to the hunting season in which the deer was harvested.

1. A valid transportation tag first must be detached from your license or permit then securely attached to the deer immediately after it has been killed.
2. **Youth and farmer hunters** creating a hand-written transportation tag must include the following information: Conservation ID number, date, hunting season, gender of deer, number of antler points, county, township and deer management zone. See page 33 for a printed Youth/Farmer Transportation Tag.
3. Transportation Tags from 2010 permits are valid for the entire length of the Permit Bow, Permit Muzzleloader and Permit Shotgun seasons, including January and February 2011, if the zone specified on the original permit is open for hunting during these dates.
4. **All Supplemental Deer Transportation Tags** are valid on the day of issuance for taking another deer.
5. See *Mandatory Deer Check Station Requirement* below.

After Harvesting a Deer—Mandatory Deer Check Requirement

Immediately upon harvesting a deer, hunters must complete in ink all required tags.

1. **All hunters are required to register harvested deer.** Bring your deer to the closest official deer check station (see *Deer Check Stations*, page 58).
2. **Be discrete** when transporting your deer to and from a check station, butcher or taxidermist; rinse away excess blood, turn the field-dressed side to face in toward your vehicle and push the tongue back into the deer's mouth.

What should be done when a deer is recovered too late to register at a check station?



1. **Immediately call the nearest NJ Fish and Wildlife Law Enforcement Office. First check the counties listed to call the correct office.**

Call the Northern Region Law Enforcement Office at (908) 735-8240 for deer harvested in these counties:

Bergen	Morris	Union
Essex	Passaic	Warren
Hunterdon	Somerset	
Hudson	Sussex	

Call the Central Region Law Enforcement Office at (609) 259-2120 for deer harvested in these counties:

Burlington	Monmouth	Mercer
Ocean	Middlesex	

Call the Southern Region Law Enforcement Office at (856) 629-0555 for deer harvested in these counties:

Atlantic	Cumberland
Camden	Gloucester
Cape May	Salem

2. **Leave a message** on the recorder with your name, phone number, Conservation I.D. number, sex of deer and from which deer management zone the deer was taken.
3. **Check your deer the following morning at the deer check station closest to your home.** If weather conditions necessitate butchering the deer immediately, the hunter must bring the head and hide to be checked the next day.
3. **Deer must be taken to the check station by the hunter who killed the deer on the day killed**, by 8 p.m. during the regular Fall Bow Season, and by 7 p.m. during all other seasons.
4. Transportation Tags must be surrendered to the check station operator. Check station personnel will attach a legal metal possession seal to the deer, and, if applicable, will issue a New Jersey Supplemental Transportation Tag for the harvest of another deer. It is the hunter's responsibility to confirm that the seal is attached and locked on the deer.

Remember: Bring your hunting license and applicable deer season permit(s) to the deer check station.

After Checking Your Deer—Possession/Sale

- Metal possession seals (affixed to deer at check stations) **must** be kept until all venison is consumed **and** as long as you keep any part or parts, including antlers. Persons with deer mounts should write their name, legal possession seal number, date of kill and season of harvest on back of the mounting plate for future reference. ➤

- It is illegal to sell deer meat, deer antlers or any part of a deer **except** deer hides. However, nonprofit organizations conducting wild game dinners for social and fundraising events may offer game or furbearer meat (the sale of which is otherwise prohibited) provided that the meat has been harvested, stored and processed in accordance with applicable laws and regulations.

Spotlighting

Spotlighting deer during hours of darkness from a vehicle is illegal while in possession of a weapon capable of killing deer, **whether the weapon is cased, uncased or in a locked compartment.** This does not apply to the regular use of headlights when traveling in a normal manner on public or private roads.

Chronic Wasting Disease (CWD) Guidance

Chronic Wasting Disease (CWD) affects the central nervous system of deer family species. Most scientists believe the disease is caused by an infectious protein or prion. CWD has been diagnosed in mule deer, white-tailed deer, black-tailed deer and mule deer, white-tailed deer hybrids and North American elk. Moose have been experimentally infected through oral inoculation.

There is no evidence linking CWD to disease in humans; however, the U.S. Centers for Disease Control and Prevention and the World Health Organization recommend that people do not consume meat from an apparently sick deer, elk or any animal found dead or known to be positive for CWD. Also, as a precaution in areas where CWD has been identified, hunters are advised not to eat tissues known to harbor CWD prions (lymph nodes, tonsils, spleen, pancreas, brain, and spinal cord) and to "bone out" the meat.


CWD has been diagnosed in deer and elk in 13 states and two Canadian Provinces:

Canada, Alberta ²	Montana ²	Utah ³
Canada, Saskatchewan ¹	Nebraska ¹	Virginia ³
Colorado ¹	New Mexico ³	West Virginia ³
Illinois ³	New York ¹	Wisconsin ¹
Kansas ²	Oklahoma ²	Wyoming ^{1*}
Minnesota ²	South Dakota ¹	

- 1 CWD in both captive and wild deer
 - 2 CWD in captive deer only
 - 3 CWD in wild deer only
- * captive research herd

CWD can be transmitted among adult deer, and the prions have been found in the brain, eyes, spinal cord, spleen, tonsils and lymph nodes. Prions in these tissues of infected deer can potentially infect other deer if they are disposed of improperly.

To ensure you do not inadvertently spread CWD prions from the above-listed states:

- Follow the rules of the states in which you hunt to ensure you do not spread CWD
- Bring back to New Jersey only hides, capes and boned meat free of spinal cord, brain and associated lymph nodes
- Bring back to New Jersey skull plates free of brain residue and disinfected by soaking in a 30 percent Clorox solution for 15 minutes
- Do not dispose of carcasses (particularly skull, brain, spinal cord, lymph nodes) in the wild when you return to New Jersey. The remains of an eviscerated butchered deer or elk must be disposed of in the household trash where it will be delivered to an appropriate landfill.
- Butchers must use food-waste dumpsters for appropriate disposal of larger quantities of deer remains in landfills.
- Taxidermists must not dispose of curing salts, deer or elk carcasses or body parts in the wild where deer may find them. Taxidermists with larger quantities of animal parts must use food-waste dumpsters for appropriate disposal.
- For the latest CWD information, visit our Web site at: NJFishandWildlife.com/cwdinfo.htm. 




Offering New York's Best Sporting and Outdoor Service Year 'Round

Spring Turkey Special
Guided 3-days \$650

- C.P.'s -
Guiding Service

4-Day Guided Deer/Bear Combo - \$1700/person - Includes Meals & Lodging
P.O. Box 1526 • Richfield Springs, NY 13439
315-360-7113 • www.biggamehuntingny.com



**MAKE YOUR OWN WILD GAME
SUMMER SAUSAGE AND SALAMI.**

WE HAVE EVERYTHING YOU NEED TO PROCESS
YOUR MEAT INTO DELICIOUS SAUSAGE
RIGHT IN YOUR OWN HOME.



COMPLETE KITS STARTING AT \$13.95

 **Butcher & Packer Supply**
P.O. Box 07468
Detroit, Michigan 48207

Call 1-800-521-3188
www.butcher-packer.com



EMAIL LISTS ■ Get On The List!

The Hunting and Trapping e-mail list that is. This free service will provide you with the latest information about Fish and Wildlife events, public hearings plus wildlife-related news. And there are six other lists to help you get the most out of New Jersey's fish and wildlife resources. Sign up today.

Visit Fish and Wildlife's Web site at:

www.NJFishandWildlife.com/lstsub.htm

Deer Harvest Results for Crossbow's Debut Season

By Carole Kandoth, Principal Biologist

The 2009–2010 deer season witnessed the introduction of crossbows for all hunters during every season when a bow is a legal hunting sporting arm. Prior to this season, hunting with a crossbow was limited to individuals with certain physical limitations.

The New Jersey Fish and Game Council adopted the use of crossbows for hunters of all abilities after weighing constituent requests, crossbow harvest data from other states and the results of a survey conducted by New Jersey Division of Fish and Wildlife entitled *An Assessment of New Jersey Resident Hunter Opinion on Crossbow Use*.

The survey shows that the majority of New Jersey hunters support the use of crossbows by hunters of all ages in each existing bow season. Data from other states showed the ballistics and success rate of crossbows was comparable to those of compound bows. For survey results, see NJFishandWildlife.com/pdf/2008/xbowsurvey07.pdf.

An analysis of harvest data from the 2009-2010 deer hunting seasons shows that crossbows accounted for 21.3 percent of the total Fall Bow Season harvest, 27.6 percent of the total Permit Bow Season harvest, and 29.6 percent of the total Winter Bow Season harvest. Overall, crossbows were used to harvest 23.9 percent of the deer during all three bow seasons.

By comparison, compound bows took 76.6 percent of the total Fall Bow Season harvest, 69.9 percent of the total Permit Bow Season harvest, and 64.7 percent of the total Winter Bow Season harvest. Primitive bows (long bows and recurves) took 1.2 percent of the total Fall Bow Season harvest, 1.3 percent of the total Permit Bow Season, and 2.6 percent of the total Winter Bow Season.



Six-Day Deer Season Harvest by Type of Sporting Arm

Six-day Firearm	
Total Harvest	8,015
Unknown	185
Shotgun	7,644
Muzzleloader	126
Compound Bow	39
Crossbow	15
Primitive Bow	5

Harvest Numbers for the 2009-2010 Bow Seasons by Type of Bow

	Total Season Harvests		
	Fall Bow	Permit Bow	Winter Bow
Compound	10842	4782	1342
Crossbow	3019	1893	608
Primitive	165	91	54
	Antlered Season Harvests		
	Fall Bow	Permit Bow	Winter Bow
Compound	2940	2354	241
Crossbow	912	943	99
Primitive	36	42	14
	Antlerless Season Harvests		
	Fall Bow	Permit Bow	Winter Bow
Compound	7902	2428	1101
Crossbow	2107	950	509
Primitive	129	49	40

Additionally, for the first time, deer could be harvested during the Six-day Firearm Season with archery equipment in the 2009–2010 season. Shotguns were used for the largest portion of the Six-day harvest with 95.4 percent, muzzleloaders took 1.6 percent, compound bows took 0.5 percent, crossbows took 0.2 percent, and primitive bows took 0.1 percent.

While harvest numbers show the number of successful hunters using any type of sporting arm, this data does not confirm participation rates during non-permit seasons. Therefore the White-tailed Deer Research Project is conducting the 2010 Bowhunter Survey. The random, statewide survey will tell us how many hunters participated in new programs like Sunday bow hunting; how many hunters utilize crossbows, compounds or primitive bows; and how many hunters may have returned to the sport or started hunting because of the legalization of crossbows. These data will allow Fish and Wildlife to estimate success rates for the different types of bows. The Bowhunter Survey results will be published in next year's hunting *Digest*.





BUCK STOP
SCENTS & LURES

NEW FOR 2010!

GUIDE GRADE SCENTS™
Fresh Unaltered Doe-In-Jivat Urine

Fools even the most wary trophy bucks.

Ideal for rattling, grunting, decoys and mock scrapes.

The most effective scent on the market.

Ask for Buck Stop at your dealer today.
www.buckstopscents.com

YOUTH / FARMER DEER TRANSPORTATION TAG
For use as 1st tag in Fall Bow, Six-day Firearm, and Winter Bow or Youth Hunt Days seasons ONLY

Name _____ Please check **only** one box: **Male**

Address _____ **Female**

_____ Button Buck

Youth License # _____ Shed

OR Antlered

Conservation ID # _____ Total Antler Points _____

Date Deer Killed _____ Deer Mgmt. Zone _____

County _____

Signature _____ Township _____

YOUTH / FARMER DEER TRANSPORTATION TAG
For use as 1st tag in Fall Bow, Six-day Firearm, and Winter Bow or Youth Hunt Days seasons ONLY

Name _____ Please check **only** one box: **Male**

Address _____ **Female**

_____ Button Buck

Youth License # _____ Shed

OR Antlered

Conservation ID # _____ Total Antler Points _____

Date Deer Killed _____ Deer Mgmt. Zone _____

County _____

Signature _____ Township _____

57 West Deer Processing

220 D Belview Road
Phillipsburg, NJ

908-619-0195

Regular Cuts	\$65
Little Deer	\$50

Vacuum Packed Frozen

Custom Meats

- Hot Sticks
- Bologna
- Kielbasa
- Smoked Sausage
- Pork Roll
- Hot Dogs

Tioga Ranch

Experience is the Difference

www.tiogaboarhunting.com



tiogaboarhunting@yahoo.com

1552 Mann Hill Road, Tioga, PA 16946

(570)835-5341 • (570)418-0840

Deer Management Zone

BOUNDARY DESCRIPTIONS

See page 88 for public land open to deer hunting listed by management zone.

Zone 1: That portion of Sussex County lying within a continuous line beginning at the intersection of Rt. 521 (River Rd.) and Mashipacong Rd.; then west along the northern boundary of the Delaware Water Gap National Recreation Area to the east bank of the Delaware River; then north along the east bank of the Delaware River to the New York state line; then east along the state line to Rt. 519; then south along Rt. 519 to its intersection with Rt. 206 at Branchville; then northwest along Rt. 206 to the intersection with Rt. 633; then south along Rt. 633 to its intersection with Rt. 521; then northwest along Rt. 521 to its intersection with Rt. 206; then northwest on Rt. 521/Rt. 206 to its intersection with Rt. 560; then west along Rt. 560 to the intersection with Ridge Rd.; then north on Ridge Rd. to the intersection with Rt. 646; then east on Rt. 646 to the intersection with Rt. 645 in Hainesville; then north on Rt. 645 to the intersection with Rts. 206 and 521; then north on Rts. 206 and 521 to Montague; then north on Rt. 521 (River Rd.) to the intersection with Mashipacong Rd., the point of beginning. The island of Mashipacong lying in the Delaware River is included in this zone. High Point State Park (Zone 67) is excluded from Zone 1.

Zone 2: That portion of Sussex County lying within a continuous line beginning at the intersection of Rt. 94 and the New York state line; then south along Rt. 94 to its intersection with Rt. 23 at Hamburg, then southeast along Rt. 23 to its intersection with Rt. 517 at Franklin; then south along Rt. 517 to its intersection with Rt. 206 at Andover; then north along Rt. 206 to its intersection with Rt. 519 at Newton; then north along Rt. 519 to the New York state line; then east along the New York state line to Rt. 94 to the point of beginning.

Zone 3: That portion of Sussex, Morris, Passaic, and Bergen counties lying within a continuous line beginning at the intersection of Rt. 94 and the New York state line; then east along the New York state line to its intersection with Rt. 202 near Suffern; then south along Rt. 202 to its intersection with Rt. 287 in Oakland; then south on Rt. 287 to its intersection with Rt. 23 in Riverdale; then west along Rt. 23 to its intersection with Rt. 94 at Hamburg; then north along Rt. 94 to the point of beginning on the New York state line.

Zone 4: That portion of Sussex and Warren counties lying within a continuous line beginning at the intersection of Rt. 521 (River Rd.) and New Mashipacong Rd.; then running along Rt. 521 to the intersection with Rt. 206 in Montague; then south on Rt. 206 to the intersection with Rt. 645 (Layton-Hainesville Rd.); then south on Rt. 645 to the intersection with Rt. 646 in Hainesville (Jagger Rd.); then west on Rt. 646 to the intersection with Ridge Rd.; then south on Ridge Rd. to the intersection with Rt. 560 (Dingman's Bridge Rd.); then southeast along Rt. 560 to its intersection with Rt. 206; then south on Rt. 206 to its intersection with Rt. 521; then south along Rt. 521 to its intersection with Beavans Rd. at the Hampton Twp. – Frankford Twp. border; then northwest along Beavans Rd. to its intersection with the base of the Kittatinny Ridge then southwest along the east base of the Kittatinny Ridge to the Delaware River at the Delaware Water Gap north and west of Quarry Rd.; then north along the east bank of the Delaware River to the northern park boundary of the Delaware Water Gap National Recreation Area; then east along the northern park boundary of the Delaware Water Gap National Recreation Area to Rt. 521 (River Rd.), the point of beginning. Namanock, Minisink, Depew, Tocks, Poxono and Labar Islands in the Delaware River are included in this zone.


Zone 5: That portion of Warren and Sussex counties lying within a continuous line beginning at the intersection of Rt. 521 and Beavans Rd. at the Hampton Township – Frankford Township border; then southeast on Rt. 521 to its intersection with Rt. 633; then north on Rt. 633 to its intersection with Rt. 206 in Branchville; then southeast along Rt. 206 to its intersection with Rt. 519 at Branchville; then south along Rt. 519 to its intersection with Rt. 206 at Newton; then south along Rt. 206 to its intersection with Rt. 517 at Andover; then south along Rt. 517 to its intersection with Rt. 46 at Hackettstown; then west along Rt. 46 to its intersection with the Delaware River at Manunkachunk;

then north along the east bank of the Delaware River to its intersection with the Zone 4 boundary at the Delaware Water Gap north and west of Quarry Rd.; then northeast along the base of the Kittatinny Ridge to its intersection with Beavans Rd. at the Hampton Twp.–Frankford Twp. border; then southeast along Beavans Rd. to its intersection with Rt. 521 at the point of beginning.

Zone 6: That portion of Morris, Sussex, Passaic, Warren and Essex counties lying within a continuous line beginning at the intersection of Rt. 80 and Rt. 517 at Allamuchy; then northeast along Rt. 517 to its intersection with Rt. 23 at Franklin; then southeast along Rt. 23 to its intersection with Rt. 618; then south along Rt. 618 to its intersection with Rockaway Valley Rd.; then southwest along Rockaway Valley Rd. to its intersection with Diamond Spring Rd.; then south along Diamond Spring Rd. with West Main St. in Denville; then south along West Main St. to its intersection with Rt. 80; then west along Rt. 80 to the point of beginning at Allamuchy. Picatinny Arsenal (Zone 54) is excluded from Zone 6.

Zone 7: That portion of Hunterdon and Warren counties lying within a continuous line beginning at the intersection of Rts. 31 and 78 at Clinton; then north along Rt. 31 to its intersection with Rt. 46 at Buttzville; then west on Rt. 46 to the Delaware River at Manunkachunk; then south along the east bank of the Delaware to its intersection with Rt. 78 at Phillipsburg; then east along Rt. 78 to the point of beginning at Clinton.

Zone 8: That portion of Hunterdon, Morris, Somerset and Warren counties lying within a continuous line beginning at the intersection of Rts. 22 and 206 near Somerville; then north along Rt. 206 to its intersection with Rt. 80 near Netcong; then west along Rt. 80 to its intersection with Rt. 517 at Allamuchy;



Be Sure of Your Target and Beyond
Be aware of all SAFETY ZONES.

Violation	First Offense	Repeat Offenses
Deer Permit Violations Hunting without permit, wrong season, wrong zone, permit transfer	\$100 to \$300 fine	\$300 to \$500 fine Two convictions within five years and two-year loss of license
Hunting within 450 ft. of a school playground or building	\$100 to \$300 fine	\$300 to \$1,500 fine and permanent loss of license
Negligent use of a weapon Did cause injury or death of another person	\$500 to \$2,000 fine and five year loss of license	\$1000 to \$4,000 fine and permanent loss of license
Damage or injury to real or personal property of another	Up to \$2,000 fine and five-year loss of license plus restitution for damages	Up to \$2,000 fine and permanent loss of license plus restitution for damages
Careless use of a weapon Shooting into safety zone, handling weapon in unsafe manner	\$100 to \$500 fine and two-year loss of license	\$100 to \$500 fine and two-year loss of license.
Trespass	\$100 to \$200 fine	\$200 to \$500 fine and five-year loss of license

then south along Rt. 517 to its intersection with Rt. 46 at Hackettstown; then west along Rt. 46 to its intersection with Rt. 31 at Buttzville; then southeast along Rt. 31 to its intersection with Rt. 22 at Clinton; then east along Rt. 22 to the point of beginning at Somerville.

Zone 9: Those portions of Morris and Somerset counties lying within a continuous line beginning at the intersection of Rt. 206 and Rt. 80 near Netcong; then east along Rt. 80 to its intersection with Rt. 46; then east on Rt. 46 to the intersection with Rt. 10 in Ledgewood; then east on Rt. 10 to the intersection with Morris Tpk; then east and south on Morris Tpk. to Calais Rd.; then west on Calais Rd. to Combs Hollow Rd.; then south on Combs Hollow Rd. to Calais Rd.; then south on Calais Rd. to Mountain Ave. in Mendham; then south and east on Mountain Ave. to Hilltop Rd. (Rt. 525); then south on Rt. 525 to the intersection with Rt. 78; then west on Rt. 78 to the intersection with Rt. 206 near Pluckemin; then north on Rt. 206 to the intersection with Rt. 80 in Netcong, the point of beginning.

Zone 10: That portion of Hunterdon and Warren counties lying within a continuous line beginning at the intersection of Rts. 31 and 12 in Flemington; then north along Rt. 31 to its intersection with Rt. 78 at Clinton; then west along Rt. 78 to the Delaware River at Phillipsburg; then south along the east bank of the Delaware River to Rt. 12 at Frenchtown; then east along Rt. 12 to the point of beginning at Flemington.

Zone 11: That portion of Hunterdon County lying within a continuous line beginning at the intersection of Rts. 12 and 31 and 202 at Flemington; then southwest along Rt. 202 to the Delaware River; then northwest along the east bank of the Delaware River to its intersection with Rt. 12 at Frenchtown; then east along Rt. 12 to the point of beginning at Flemington. Shyhawks, Treasure, Rush, Bull and Eagle Islands lying in the Delaware River are in this zone.

Zone 12: That portion of Somerset, Hunterdon and Mercer counties lying within a continuous line beginning at the intersection of Rts. 31 and 22 at Clinton; then east on Rt. 22 to its intersection with Rt. 206 at Somerville; then south along Rt. 206 to its intersection with Rt. 546 at Lawrenceville; then west on Rt. 546 to its intersection with Rt. 31 at the Pennington traffic circle; then north along Rt. 31 to the point of beginning at Clinton. That portion of Round Valley Recreation Area designated as open to deer hunting is included in Zone 12.

Zone 13: That portion of Morris, Somerset and Union counties lying within a continuous line beginning at the intersection of Rts. 22 and 206 at Somerville; then north on Rt. 206 to the intersection with Rt. 78 near Pluckemin; then east on Rt. 78 to the intersection with Rt. 525; then north on Rt. 525 to Mountain Ave. in Mendham; then north and west on Mountain Ave. to Calais Rd.; then north on Calais Rd. to Combs Hollow Rd., then north on Combs Hollow Rd. to Calais Rd.; then east on Calais Rd. to Morris Tpk; then north and west on Morris Tpk. to Rt. 10; then west on Rt. 10 to Rt. 46 in Ledgewood; then west on Rt. 46 to the intersection with Rt. 80 near Netcong; then east on Rt. 80 to the intersection with Rt. 511; then south on Rt. 511 to the intersection with Rt. 124 in Morristown; then southeast along Rt. 124 to the intersection with Rt. 82; then southwest along Rt. 82 to the intersection with Rt. 22; then southwest along Rt. 22 to the point of beginning at Somerville. The Great Swamp National Wildlife Refuge (Zone 38) is excluded from Zone 13.

Zone 14: That portion of Mercer, Middlesex, Somerset and Burlington counties lying within a continuous line beginning at the intersection of Rts. 22 and 206 at Somerville, then east along Rt. 22 to its intersection with Interstate 287; then south on Interstate 287 to its intersection with Rt. 18; then south on Rt. 18 to its intersection with the New Jersey Turnpike; then southwest along the New Jersey Turnpike to its intersection with Rt. 545; then northwest on Rt. 545 which becomes Farnsworth Ave.; then continuing northwest on Farnsworth Ave. to its intersection with W. Burlington St.; then southwest on W. Burlington St. to its

intersection with Interstate 295; then north on Interstate 295 to its intersection with the Delaware River at Bordentown; then northwest along the east bank of the Delaware River to Rt. 546 at Washington's Crossing; then east on Rt. 546 to its intersection with Rt. 206 at Lawrenceville; then north along Rt. 206 to the point beginning at Somerville. Rotary and Blauguard Islands lying in the Delaware River are in this zone.

Zone 15: That portion of Monmouth, Mercer and Middlesex counties lying within a continuous line beginning at the intersection of the New Jersey Turnpike and Rt. 522 near Jamesburg; then south on the Turnpike to its intersection with Interstate 195, then east on Rt. I-195 to its intersection with Rt. 537 near Holmeson; then northeast on Rt. 537 to its intersection with Rt. 522 in Freehold; then northwest on Rt. 522 to its intersection with the New Jersey Turnpike, the point of beginning. Monmouth Battlefield State Park is excluded from this zone.

Zone 16: That portion of Monmouth and Ocean counties lying within a continuous line beginning at the intersection of Rt. 537 and Rt. 571 near Holmeson; then southeast on Rt. 571 to the intersection with Rt. 547; then northeast on Rt. 547 through Farmingdale to the intersection with Tinton Falls Rd.; then north on Tinton Falls Rd. to the intersection with Rt. 33 and Rt. 34; then north on Rt. 34 to the intersection with the fenced boundary of the Earle Naval Weapons Depot property; then westward along the fenced border of the Earle Depot to the intersection with Rt. 33; then west along Rt. 33 to the intersection with Rt. 537 in Freehold; then southwest on Rt. 537 to the intersection with Rt. 571 near Holmeson, the point of beginning.

(continued on page 36)



PA&KO
PLANTATION

MIDWAY, ALABAMA
Est. 1954

Follow the rut south....January rut.

- 100 day rifle season 11/20–1/31. Hogs, coyotes and bobcats. No charge. No limit.
- 6,000 acre family-owned plantation. NO LEASED LAND.
- 50 Food Plots with elevated shooting houses surrounded by pines and oak bottoms.
- New cottages with private bedrooms and baths. First class lodge. All meals included.
- Great family hunting experience with true southern hospitality.



Matt McGee
November 2009



Robert Tison
January 2010



January 2010

Visit us at www.pa-ko.com
To plan your hunt, call J. Paul Taylor at **877.539.5699**

Deer Management Zone

BOUNDARY DESCRIPTIONS

(continued from page 35)

Zone 17: That portion of Mercer, Monmouth, Burlington and Ocean counties lying within a continuous line beginning at the intersection of the New Jersey Turnpike and Interstate 195; then east along Interstate 195 to the intersection with Rt. 537 near Holmeson; then southwest along Rt. 537 to the intersection with Hawkin Rd. (Prosperstown-Colliers Mills Rd.: Rt. 640) then southeast along Hawkin Rd. (Prosperstown-Colliers Mills Rd.: Rt. 640); to the intersection with Colliers Mills Rd.; then west along Colliers Mills Rd. to its intersection with Woodruff Rd.; then southwest along Woodruff Rd. to the intersection with Rt. 539; then southeast along Rt. 539 to the border of Fort Dix Military Reservation; then westward along the Fort Dix Military Reservation boundary to Rt. 545 near Wrightstown; then northwest along Rt. 545 to the intersection with the New Jersey Turnpike; then northeast along the New Jersey Turnpike to its intersection Interstate 195 the point of beginning.

Zone 18: That portion of Ocean County lying within a continuous line beginning at the intersection of Rt. 530 and the Garden State Parkway at South Toms River; then west along Rt. 530 to the intersection with Rt. 70; then west along Rt. 70 to the border of Fort Dix Military Reservation; then northward along the Fort Dix Military Reservation boundary to the northernmost intersection of the Fort Dix Military Reservation border and Rt. 539; then northwest along Rt. 539 to the intersection with Woodruff Rd.; then northeast along Woodruff Rd. to the intersection with Colliers Mills Rd.; then east along Colliers Mills Rd. to the intersection with Hawkin Rd. (Prosperstown-Colliers Mills Rd.: Rt. 640); then northwest along Hawkin Rd. (Prosperstown-Colliers Mills Rd.: Rt. 640) to the intersection with Rt. 537 near Prosperstown; then northeast along Rt. 537 to the intersection with Rt. 571 near Holmeson; then southeast along Rt. 571 to the Garden State Parkway; then south along the Garden State Parkway to the point of beginning near South Toms River.

Zone 19: That portion of Burlington and Camden counties lying within a continuous line beginning at the intersection of Rt. 530 and Rt. 646 (New Lisbon-Four Mile Rd.); then southeast on Rt. 646 to its intersection with Turkey Buzzard Bridge Rd.; then west on Turkey Buzzard Bridge Rd. to its intersection with Rt. 644 (Buddtown-Ong's Hat Rd.); then southeast on Rt.

644 to its intersection with Rt. 70 at Four Mile Circle; then west on Rt. 70 to its intersection with Burr's Mill Road; then southwest on Burr's Mill Rd. to its intersection with Avenue Road; then south on Avenue Rd. to its intersection with Sooy Place Road; then south on Sooy Place Rd. to its intersection with Irick's Causeway; then southwest on Irick's Causeway to its intersection with Rt. 532 (Chatsworth Road); then south and southeast on Rt. 532 to its intersection with South Park Rd.; then south on South Park Rd. to its intersection with White Horse-Speedwell Rd.; then south on White Horse-Speedwell Rd. to its intersection with Eagle Rd.; then southwest on Eagle Rd. to its intersection with the railroad tracks; then west following the railroad tracks to their intersection with Carranza Rd.; then northwest on Carranza Rd. to its intersection with Tuckerton Rd.; then north and northwest on Tuckerton Rd. to its intersection with Forked Neck Rd. (Dingletown Rd.); then west along Forked Neck Rd. to its intersection with Rt. 206; then south along Rt. 206 to its intersection with Rt. 541, Stokes Rd.; then northwest along Rt. 541 to its intersection with Willow Grove Rd.; then southwest on Willow Grove Rd. to its intersection with Atsion Rd.; then northwest on Atsion Rd. to its intersection with Rt. 534, Jackson Rd.; then west along Rt. 534 to its intersection with Rt. 73; then north along Rt. 73 to its intersection with the New Jersey Turnpike; then northeast along the New Jersey Turnpike to its intersection with Rt. 38; then east along Rt. 38 to its intersection with Rt. 530; then east along Rt. 530 to its intersection with Rt. 616 (Vincentown-Pemberton Rd.); then northeast on Rt. 616, Hanover St., into the town of Pemberton to its intersection with Elizabeth St., then east on Elizabeth St., which becomes Pemberton-Browns Mills Rd. (Rt. 687) to its intersection with Rt. 530 (Pemberton-By-Pass Rd.); then east on Rt. 530 to its intersection with Rt. 646 (New Lisbon-Four Mile Rd.), the point of beginning. Fort Dix Military Reservation (Zone 37) is excluded from Zone 19. Franklin Parker Preserve and Four Mile Spring Preserve (Zone 68) is excluded from Zone 19.

Zone 20: Not designated.

Zone 21: That portion of Ocean and Burlington counties lying within a continuous line beginning at the intersection of Rt. 530 and the Garden State Parkway near South Toms River; then south along the Parkway to its intersection with Rt. 72; then northwest along Rt. 72 to its intersection with Rt. 644 (Buddtown-Ong's Hat Rd.) at Four Mile Circle; then northwest on Rt. 644 to its intersection with Turkey Buzzard Bridge Rd.; then northeast on Turkey Buzzard Bridge Rd. to its intersection with Rt. 646 (New Lisbon-Four Mile Rd.); then northwest on Rt. 646 to its intersection with Rt. 530 (Pemberton-Browns Mills Rd.); then east along the southern border of Fort Dix Military Reservation to its intersection with Rt. 70; then east on Rt. 70 to its intersection with Rt. 539 and Rt. 530 near Whiting; then east along Rt. 530 to its intersection with the Garden State Parkway near South Toms River, the point of beginning. Fort Dix Military Reservation (Zone 37) is excluded from Zone 21.

Zone 22: That portion of Ocean and Burlington counties lying within a continuous line beginning at the intersection of the Garden State Parkway and Rt. 72 near Manahawkin; then south along the Garden State Parkway to its intersection with Stage Rd.; then west along Stage Rd. to its intersection with Leektown Rd.; then west along Leektown Rd. (which turns into Rt. 653) to its intersection with the Wading River; then south along the east bank of the Wading River to its intersection with the Mullica River and the Atlantic-Burlington County line; then east along the Atlantic-Burlington County line to the Atlantic Ocean, then east to the Atlantic Ocean; then north along the Atlantic Ocean to Rt. 72 at Ship Bottom; then west along Rt. 72 to the Garden State Parkway, the point of beginning. The Edwin B. Forsythe National Wildlife Refuge (Zone 58) is excluded from Zone 22.

Zone 23: That portion of Burlington, Atlantic and Camden counties lying with a continuous line beginning at the intersection of Rt. 563 and the Mullica River at the Atlantic-Burlington County line near Green Bank; then north and west along the north bank of the Mullica River to its intersection with Rt. 542 ▶



How Far Can Your Firearm Shoot?

12 gauge maximum distances for shot sizes:

No. 6	708 feet or 236 yards
No. 0	1,845 feet or 615 yards
No. 00	1,895 feet or 632 yards
Slug, 1 oz.	3,780 feet or 1,260 yards

**SPORTING ARMS AND AMMUNITION
MANUFACTURERS' INSTITUTE, INC.**
Safety Series,
1075 Post Road, Riverside, CT 06878

- * Distances above are with barrel held at an elevated angle for maximum trajectory. Always consider the angle of your barrel when shooting.
- * Never shoot at or over the crest of a hill.
- * All distances are approximate and can vary depending on the shotgun's gauge/choke and ammunition used.

at Pleasant Mills; then west along Rt. 542 to its intersection with Nescochague Creek; then northwest along Nescochague Creek to Great Swamp Branch; then westward along Great Swamp Branch to its intersection with Rt. 206 (just south of the intersection of Rt. 206 and Middle Rd.); then south along Rt. 206 to its intersection with Rt. 30; then northwest along Rt. 30 to its intersection with Rt. 73; then north on Rt. 73 to its intersection with Rt. 534, Jackson Rd.; then east along Rt. 534 to its intersection with Atsion Rd.; then southeast on Atsion Rd. to its intersection with Willow Grove Rd.; then northeast on Willow Grove Rd. to its intersection with Rt. 541, Stokes Rd.; then southeast along Rt. 541 to its intersection with Rt. 206; then north along Rt. 206 to its intersection with Forked Neck Rd.; then east along Forked Neck Rd. (Dingletown Rd.) to its intersection with Tuckerton Rd.; then southeast and south on Tuckerton Rd. to its intersection with Carranza Rd., then southeast on Carranza Rd. to its intersection with the railroad tracks; then east following the railroad tracks to their intersection with Eagle Rd.; then northeast on Eagle Rd. to its intersection with White Horse-Speedwell Rd.; then north on White Horse-Speedwell Rd. to their intersection with South Park Rd.; then north on South Park Rd. to its intersection with Rt. 532 (Chatsworth Rd.); then northwest on Rt. 532 to its intersection with Irick's Causeway; then northeast on Irick's Causeway to its intersection with Sooy Place Rd. (Vincentown-South Park Rd.); then northwest on Sooy Place Rd. to its intersection with Ave. Rd.; then northeast on Ave. Rd. to its intersection with Burr's Mill Rd.; then northeast on Burr's Mill Rd. to its intersection with Rt. 70; then east on Rt. 70 to its intersection with Rt. 72 at Four Mile Circle; then southeast on Rt. 72 to its intersection with Rt. 563; then southwest along Rt. 563 to its intersection with the Mullica River at the Atlantic-Burlington County line, the point of beginning near Green Bank.

Zone 24: That portion of Burlington and Ocean counties lying within a continuous line beginning at the intersection of Rt. 563 and Rt. 72; then southeast along Rt. 72 to its intersection with the Garden State Parkway; then south along the Parkway to its intersection with Stage Rd.; then west along Stage Rd. to its intersection with Leektown Rd.; then west along Leektown Rd. (which turns into Rt. 653) to its intersection with the Wading River; then south along the east bank of the Wading River to its intersection with the Mullica River and the Atlantic-Burlington County line; then west along the north bank of the Mullica River to its intersection with Rt. 563 near Green Bank; then north along Rt. 563 to its intersection with Rt. 72, the point of beginning.

Zone 25: That portion of Salem, Gloucester, Atlantic and Camden counties lying within a continuous line beginning at the intersection of Rt. 54 and Rt. 40 near Buena; then west on Rt. 40 to its intersection with Rt. 553; then north on Rt. 553 to its intersection with Rt. 610 (Aura Rd.); then southeast on Rt. 610 to its intersection with Rt. 655 (Fries Mill Rd. then north on Rt. 655 to its intersection with Rt. 322; then west on Rt. 322 to its intersection with Rt. 47 at Glassboro; then north on Rt. 47 to its intersection with County Rt. 635 (Hurffville-Grenloch Rd.); then eastward on County Rd. 635 to its intersection with County Rd. 705 (County House Rd.); then southeast along Rt. 705 to its intersection with County Rd. 688 (Turnerville-Hicktown Rd.); then eastward along County Rd. 688 to its intersection with County Rd. 689 (Berlin-Crosskeys Rd.); then northeast along County Rd. 689 to its intersection with Rt. 73 at Berlin; then south on Rt. 73 to its intersection with Rt. 30; then southeast along Rt. 30 to its intersection with Rt. 206; then north on Rt. 206 to its intersection with Great Swamp

(continued on page 38)

TAKE YOUR BEST SHOT!

World's Largest  and  Dealer

- Huge Selection of Bows from the Industry's Best: Mathews, Hoyt, BowTech, Martin, PSE, Elite, Bear & Quest
- Tap into Over 500 Years of Archery Experience
- Crossbows from TenPoint, Horton, Excalibur & Barnett
- 400 Bows in Stock along with Thousands of Arrows
- Dependable, Trusted Advice Known Worldwide
- Multi-Million Dollar Inventory in 35,000 sq. ft.

www.LancasterArchery.com

1-800-829-7408

2195-A Old Philadelphia Pike • Lancaster, PA 17602

October 1 - July 31 (EST)

Mon. Wed. Thurs. 9 am - 9 pm

Tuesday & Friday 9 am - 6 pm

Saturday 9 am - 4 pm

August 1 - September 30 (EST)

Monday through Thursday 9 am - 9 pm

Friday 9 am - 6 pm

Saturday 9 am - 4 pm



Lancaster
ARCHERY SUPPLY

Deer Management Zone

BOUNDARY DESCRIPTIONS

(continued from page 37)

Branch (just past the intersection of Rt. 206 and Middle Rd.); then eastward along Great Swamp Branch to its intersection with Nescochague Creek; then eastward along Nescochague Creek to Nescochague Lake, at Pleasant Mills; then westward along the north and western shore of Nescochague Lake to its intersection with Hammonton Creek; then westward along Hammonton Creek to its intersection with Rt. 30 (White Horse Pike), near Hammonton; then southeast on Rt. 30 to its intersection with Weymouth Rd. (Rts. 640-559); then southward on Weymouth Rd. to its intersection with the Atlantic City Expressway; then west along the Atlantic City Expressway to its intersection with Eighth St.; then south along Eighth St. to its intersection with Rt. 322; then westward on Rt. 322 to its intersection with Rt. 54; then southward on Rt. 54 to its intersection with Rt. 40 near Buena, the point of beginning. Zone 65 is excluded from Zone 25.

Zone 26: That portion of Atlantic County lying within a continuous line beginning at the intersection of Rts. 40 and 54 near Buena; then southeast on Rt. 40 to its intersection with Rt. 50; then north on Rt. 50 to its intersection with Rt. 322; then east on Rt. 322 to its intersection with Cologne Ave.; then north on Cologne Ave. to its intersection with Duerer St.; then east on Duerer St. to its intersection with Rt. 575; then northeast on Rt. 575 to its intersection with the Garden State Parkway; then north along the Garden State Parkway to its intersection with the Mullica River and the Atlantic-Burlington County line; then northwest along the south bank of the Mullica River to its intersection with Rt. 542 at Pleasant Mills; then west on Rt. 542 to its intersection with Nescochague Creek at Pleasant Mills; then south along the west bank of Nescochague Creek to Nescochague Lake; then southwest along the western bank of Nescochague Lake to its intersection with Hammonton Creek; then westward along Hammonton Creek to its intersection with Rt. 30 (White Horse Pike), near Hammonton; then south on Rt. 30 to its intersection with Weymouth Rd. (Rts. 640-559); then south on Weymouth Rd. to its intersection with the Atlantic City Expressway; then northwest along the Atlantic City Expressway to its intersection with Eighth St.; then southwest along Eighth St. to its intersection with Rt. 322 (Black Horse Pike); then northwest along Rt. 322 to its intersection with Rt. 54; then southwest along Rt. 54 to its intersection with Rt. 40 at Buena, the point of beginning. The Atlantic County Park System (Zone 61) is excluded from Zone 26.

Zone 27: That portion of Cumberland and Salem counties lying within a continuous line beginning at the intersection of Rts. 77 and 40 at Pole Tavern; then northwest on Rt. 40 to its intersection with Rt. 48; then west on Rt. 48 through Penns Grove to the Delaware River; then south along the east bank of the Delaware River to its intersection with the Salem Canal at Deepwater; then eastward along the south bank of the Salem Canal to its intersection with the Salem River; then southward along the west bank of the Salem River to its intersection with Rt. 49 at Salem; then southeast on Rt. 49 to its intersection with Salem County Rt. 667 (Pecks Corner-Cohansey Rd.) at Pecks Corner; then eastward along Rt. 667 to its intersection with Rt. 540; then east along Rt. 540 to its intersection with Rt. 77; then north on Rt. 77 to its intersection with Rt. 40 at Pole Tavern, the point of beginning.

Zone 28: That portion of Gloucester, Cumberland and Salem counties lying within a continuous line beginning at the intersection of Rts. 77 and 40 at Pole Tavern; then east on Rt. 40 to its intersection of Rt. 47 at Malaga; then south on Rt. 47 to its intersection of Rt. 49 in Millville; then west on Rt. 49 to its intersection with Salem County Rt. 667 (Pecks Corner-Cohansey Rd.) at Pecks Corner; then eastward along Rt. 667 to its intersection with Rt. 540; then east on Rt. 540 to its intersection with Rt. 77; then north on Rt. 77 to Pole Tavern, the point of beginning.

Zone 29: That portion of Salem and Cumberland counties lying within a continuous line beginning with the intersection of Rts. 77 and 49 at Bridgeton; then northwest on Rt. 49 to its intersection with Alloway Creek at Quinton;

then southwest along the northern bank of the Alloway Creek to its intersection with the Delaware River; then south along the east bank of the Delaware River to the Cohansey River; then along the northwest bank of the Cohansey River to Bridgeton, the point of beginning.

Zone 30: That portion of Cumberland County lying within a continuous line beginning at Fairton on the Cohansey River; then west along the south bank of the Cohansey River to the Delaware River; then southeast along the east bank of the Delaware River to the Maurice River; then north along the west bank of the Maurice River to Haleyville-Mauricetown Rd. (County Rd. 676); then west on Haleyville-Mauricetown Rd. to its intersection with the Central Railroad of New Jersey (C.R.R.N.J.); then west along the C.R.R.N.J. line to its intersection with Newport-Centre Grove Rd. (County Rd. 629); then southwest on Newport-Centre Grove Rd. to its intersection with Rt. 553, then northwest on Rt. 553 to Fairton, the point of beginning.

Zone 31: That portion of Cumberland County lying within a continuous line beginning at the intersections of Rts. 77 and 49 at Bridgeton; then east on Rt. 49 to the Maurice River near Millville; then south along the west bank of the Maurice River near Millville; then south along the west bank of the Maurice River to Buckshutem Creek; then west on the north bank of Buckshutem Creek to its intersection with Buckshutem Rd. (County Rd. 670); then northwest on Buckshutem Rd. to its intersection with Cedarville Rd. (County Rd. 610); then southwest on Cedarville Rd. to its intersection with Newport Centre Grove Rd. (County Rd. 629); then southwest on Newport Centre Grove Rd. to its intersection with Rt. 553; then northwest along Rt. 553 to the Cohansey River at Fairton; then north on the east bank of the Cohansey River to Bridgeton, the point of beginning.

Zone 32: Not designated.

Zone 33: Not designated.

Zone 34: That portion of Cumberland and Cape May counties lying within a continuous line beginning at the intersection of Rt. 47 and Rt. 548 in Port Elizabeth; then east on Rt. 548 to its intersection with Rt. 49; then northwest on Rt. 49 to its intersection with the Tuckahoe River at Head of River; then eastward along the south bank of the Tuckahoe River and Atlantic-Cape May County line to Great Egg Harbor Bay; then continuing eastward along the Atlantic-Cape May County line to the Atlantic Ocean at the Great Egg Harbor Inlet; then southwest along the Atlantic Ocean to Delaware Bay; then north and west along the east bank of Delaware Bay to the Maurice River; then north along the east bank of the Maurice River to Port Elizabeth and Rt. 548, the point of beginning.

Zone 35: That portion of Salem and Gloucester counties lying within a continuous line beginning at the east bank of the Delaware River at Penns Grove; then southeast on Rt. 48 to its intersection with Rt. 40; then southeast on Rt. 40 to its intersection with Rt. 553; then north on Rt. 553 to the intersection with Rt. 610 (Aura Rd.); then southeast on Rt. 610 to its intersection with Rt. 47 at Clayton; then north on Rt. 47 to its intersection with County Rt. 635 (Lambs Rd.) at Glassboro; then west on Rt. 635 to its intersection with Mantua Creek at Glassboro; then northwest along the Mantua Creek to the Delaware River; then southwest along the east bank of the Delaware River, to Penns Grove, the point of beginning. Chester and Mond's Islands lying in the Delaware River are in this zone.

Zone 36: That portion of Bergen, Hudson, Essex, Passaic, Morris, Union, Somerset and Middlesex counties lying within a continuous line beginning at the intersection of Rt. 202 and the New York state line near Suffern; then south on Rt. 202 to its intersection with Rt. 287 in Oakland; then south along Rt. 287 to its intersection with Rt. 23; then Rt. 23 northwest to its intersection with

Rt. 618; then south along Rt. 618 to its intersection with Rockaway Valley Rd.; then southwest along Rockaway Valley Rd. to its intersection with Diamond Spring Rd.; then south along Diamond Spring Rd. with West Main St. in Denville; then south along West Main St. to its intersection with Rt. 80; then east on Rt. 80 to its intersection with Rt. 511; then south on Rt. 511 to its intersection with Rt. 510; then west on Rt. 510 to its intersection with Rt. 124 at Morristown; then southeast on Rt. 124 to its intersection with Rt. 82; then southeast along Rt. 82 to its intersection with Rt. 22; then southwest on Rt. 22 to its intersection with Rt. 287 near Somerville; then southeast on Rt. 287 to its intersection with Rt. 18 near South Bound Brook; then southeast on Rt. 18 to its intersection with the New Jersey Turnpike; then north on the Turnpike to its intersection with the Raritan River; then east along the north bank of the Raritan River to Raritan Bay and the New York state line; then north along the state line to Arthur Kill and west bank of the Hudson River; then west along the New Jersey-New York border to the point of beginning near Suffern.

Zone 37: That portion of Fort Dix Military Reservation, U.S. Dept. of the Army, designated as open for deer hunting, lying within Burlington and Ocean counties.

Zone 38: That portion of Great Swamp National Wildlife Refuge, U.S. Dept. of the Interior, designated as open for deer hunting, lying within Morris County.

Zone 39: That portion of Naval Weapons Station Earle, U.S. Department of the Navy designated as open for deer hunting, lying within Monmouth County.

Zone 40: That portion of Naval Weapons Station Earle, Waterfront Section, U.S. Department of the Navy, designated as open for deer hunting, lying within Monmouth County.

Zone 41: That portion of Hunterdon and Mercer counties lying within a continuous line beginning at the intersection of Rt. 31 and Rt. 202 at Ringoes; then south along Rt. 31 to its intersection with Rt. 546 at the Pennington traffic circle; then west along Rt. 546 to the Delaware River; then north along east bank of Delaware River to its intersection with Rt. 202; then north along Rt. 202 to the point beginning at Ringoes.

Zone 42: That portion of Atlantic County lying within a continuous line beginning at the intersection of the south bank of the Mullica River and the Garden State Parkway; then south along the Garden State Parkway to its intersection with Rt. 575; then southwest along Rt. 575 to its intersection with Duerer St; then west on Duerer St. to its intersection with Cologne Ave; then south on Cologne Ave. to its intersection with Rt. 322; then west on Rt. 322 to its intersection with Rt. 50; then south on Rt. 50 to its intersection with the Great Egg Harbor River at Mays Landing; then south along the east bank of the Great Egg Harbor River to the Atlantic-Cape May County line in Great Egg Harbor Bay; then eastward along the Atlantic-Cape May County line to its intersection with the Atlantic Ocean at the Great Egg Harbor Inlet; then northeast along the Atlantic Ocean to Great Bay; then west along the south shore of Great Bay to the confluence of the Mullica River; then west along the south bank of the Mullica

(continued on page 40)



Majestic World Lodge & Retreat





Hunt Elk, Buffalo, Deer (Fallow/Red/Whitetail)...in PA!
Hunt our private herd September through April in the beautiful, rugged Allegheny Mountains. Visit us before you book a hunt and see for yourself!

There has never been a better time to go hunting
at MAJESTIC WORLD LODGE!

- Scoring Sizes available include Non-Typical & 400+ Elk Bulls.
- Largest Bull Selection on East Coast.
- Hunting with Weapons of Choice.
- High Success Rate!

Save hassles & costs of long-distance trips.
No drawing or license fee.

Call us at 814-693-0189 or 877-365-6972
Visit www.MajesticWorldLodge.com for more details!



A Western World...In The Penna Allegheny Mountains!



ELY DEER PROCESSING

ElyDeerProcessing.com
(215) 860-0669
401 Woodhill Road, Newtown, PA 18940

<p style="text-align: center; color: red; font-weight: bold;">Deer Pick-up Times</p> <p style="text-align: center; font-weight: bold;">Early Season: Sat. 9 am–2 pm</p> <p style="text-align: center; font-weight: bold;">From Thanksgiving– End of January: Thurs. 7 pm–9 pm Sat. 9 am–2 pm</p> <p style="text-align: center; color: red; font-weight: bold;">Deer Drop Off 24-7</p> <p style="text-align: center;">\$20 deposit on all deer</p>	<ul style="list-style-type: none"> • NEW Sweet 'n Spicy Cheese Links • • BBQ Snack Sticks • • Venison BBQ • • Burger (with pork or bacon) • • Sausage (hot or sweet) • • Deer Roll • • Kielbasa • • Bologna • • Honey Bologna • • Bologna with Cheese • • Snack Sticks • • Reconstructed Jerky • • Hot Dogs • • Seasoned Patties • • Smoked Tennessee Sausage • • Minute Steaks • • Dried Beef • • Jerky • • Cape out service •
---	---

Deer Management Zone

BOUNDARY DESCRIPTIONS

(continued from page 39)

River to its intersection with the Garden State Parkway, the point of beginning. The Edwin B. Forsythe National Wildlife Refuge (Zones 56 and 57), the Atlantic County Park System (Zone 61) and the lands (excluding Laurel Memorial Park Cemetery), roads, right of ways and easements within the contiguous boundary of the Federal Aviation Administration William J. Hughes Technical Center (Zone 66) are excluded from Zone 42.

Zone 43: That portion of Cumberland County lying within a continuous line beginning at the intersection of Buckshutem Rd. (County Rd. 670) and Cedarville Rd. (County Rd. 610); then southwest on Cedarville Rd. to its intersection with Newport Centre Grove Rd. (County Rd. 629); then southwest on Newport Centre Grove Rd. to its intersection with the Central Railroad of New Jersey (C.R.R.N.J.); then east on the C.R.R.N.J. line to its intersection with Haleyville Rd. (County Rd. 676) at Mauricetown Station; then east on Haleyville Rd. to its intersection with the Maurice River at Mauricetown; then north along the west bank of the Maurice River to the north bank of Buckshutem Creek at Laurel Lake; then west along the north bank of Buckshutem Creek to Buckshutem Rd.; then northwest on Buckshutem Rd. to its intersection with Cedarville Rd., the point of beginning.

Zone 44: Not designated.

Zone 45: That portion of Cumberland, Atlantic and Cape May counties lying within a continuous line beginning at the intersection of Broad St. (Rt. 552 spur) and Delsea Drive (Rt. 47); then northeast along Rt. 552 spur to Rt. 552; then continuing northeast along Rt. 552 to its intersection with the Tuckahoe River at Milmay; then south along the west bank of the Tuckahoe River to its intersection with Rt. 49 at Hunter's Mill; then southeast on Rt. 49 to its intersection with Rt. 548; then west on Rt. 548 to its intersection with Delsea Drive (Rt. 47) and the Manumuskin River in Port Elizabeth; then west along the south bank of Manumuskin River to its intersection with the Maurice River; then north along the east bank of the Maurice River to its intersection with Rt. 49 in Millville; then east on Rt. 49 to its intersection with Delsea Drive (Rt. 47); then north on Rt. 47 to its intersection with Broad St. (Rt. 552 spur), the point of beginning.

Zone 46: That portion of Atlantic County lying within a continuous line beginning at the intersection of Rt. 49 and the Tuckahoe River at Hunter's Mill; then southeast along Rt. 49 to its intersection with the Tuckahoe River and the Atlantic-Cape May County line at Head of River; then eastward along the north bank of the Tuckahoe River to Great Egg Harbor Bay and the Egg Harbor Township line on the Egg Harbor River; then northwest along the west bank of the Egg Harbor River to its intersection with Rt. 40 at Mays Landing; then west on Rt. 40 to its intersection with Estell Ave; then south on Estell Ave. to its intersection with Rt. 552 then southwest on Rt. 552 to its intersection with the Tuckahoe River at Milmay; then south along the east bank of the Tuckahoe River to its intersection with Rt. 49 at Hunter's Mill the point of beginning. The Atlantic County Park System (Zone 61) is excluded from Zone 46.

Zone 47: That portion of Gloucester, Atlantic and Cumberland counties lying within a continuous line beginning at the intersection of Rts. 47 and 40 at Malaga; then southeast on Rt. 40 to its intersection with Estell Ave.; then south on Estell Ave to its intersection with Rt. 552; then southwest on Rt. 552 to spur 552; then west on spur 552 to its intersection with Rt. 47 at Millville; then north on Rt. 47 to Malaga, the point of beginning.

Zone 48: That portion of Burlington County lying within a continuous line beginning at the intersection of the New Jersey Turnpike and Rt. 38 near Moorestown; then east along Rt. 38 to its intersection with Rt. 530; then east along Rt. 530 along the Pemberton by-pass to its intersection with the southern boundary of Fort Dix Military Reservation; then northward along the western Fort Dix boundary to its intersection with County Rd. 670; then east on County

Rd. 670 to its intersection with Rt. 545 at Wrightstown; then northwest on Rt. 545 which becomes Farnsworth Ave.; then continuing northwest on Farnsworth Ave. to its intersection with W. Burlington St.; then southwest on W. Burlington St. to its intersection with Interstate 295; then north on Interstate 295 to its intersection with Crosswicks Creek at Bordentown; then west along the south bank of Crosswicks Creek to its intersection with the Delaware River at Bordentown; then southwest along the east bank of the Delaware River to Rt. 541 at the City of Burlington; then southeast along Rt. 541 to its intersection with Interstate 295; then southwest along Interstate 295 to its intersection with Rancocas Creek; then east along Rancocas Creek to its intersection with the New Jersey Turnpike; then southwest along the New Jersey Turnpike to its intersection with Rt. 38, the point of beginning. New Bold and Burlington Islands lying in the Delaware River are in this zone.

Zone 49: That portion of Gloucester, Camden and Burlington counties lying within a continuous line beginning at the mouth of Mantua Creek on the Delaware River; then northeast along the east bank of the Delaware River to Rt. 541 at the City of Burlington; then southeast along Rt. 541 to its intersection with Interstate 295; then southwest along Interstate 295 to its intersection with Rancocas Creek; then east along the Rancocas Creek to its intersection with the New Jersey Turnpike; then southwest along the New Jersey Turnpike to its intersection with Rt. 73; then south along Rt. 73 to its intersection with County Rd. 689 (Cross Keys Rd.) at Berlin; then southwest along County Rd. 689 to its intersection with County Rd. 688 Turnersville-Hickstown Rd.); then west along County Rd. 688 to its intersection with County Rd. 705; then northwest along County Rd. 705 (County House Rd.) to its intersection with County Rd. 635 (Grenlode-Hurffville Rd.); then southwest on County Rd. 635 to its intersection with Mantua Creek; then northwest along Mantua Creek to its mouth at the Delaware River, the point of beginning. Petty Island lying in the Delaware River is in this zone.

Zone 50: That portion of Monmouth and Middlesex counties lying within a continuous line beginning at the intersection of the New Jersey Turnpike and Rt. 522 near Jamesburg; then southeast on Rt. 522 to the intersection with Rt. 537 at Freehold; then southwest on Rt. 537 to the intersection with business Rt. 33; then east on Rt. 33 to the intersection with the western edge of the fenced boundary of the Earle Naval Weapons Depot; then north and east along the fenced boundary of the Earle Depot to the intersection of County Rt. 38 (Wayside Rd.) and Rt. 547 at the most eastern point of the fenced boundary of Naval Weapons Station-Earle; then northeast on Rt. 547 to the intersection with the Garden State Parkway; then north on the Garden State parkway to the intersection with Rt. 36 near Eatontown; then east on Rt. 36 to the Atlantic Ocean; then north along the Atlantic coastline to the Raritan Bay; then south and west along the southern shore of Raritan Bay to the Raritan River; then continuing west along the south bank of the Raritan River to the intersection with the New Jersey Turnpike; then southwest along the New Jersey Turnpike to the intersection with Rt. 522, the point of beginning. Monmouth Battlefield State Park (Zone 64), and Naval Weapons Station Earle (Zones 39 and 40), are excluded from this zone.

Zone 51: That portion of Monmouth and Ocean counties lying within a continuous line beginning at the intersection of Rt. 547 and Rt. 571 near Lakehurst; then southeast along Rt. 571 to the intersection with the Garden State Parkway; then south on the Garden State Parkway to its intersection with Rt. 72 near Manahawkin; then east along Rt. 72 to the Atlantic Ocean at Ship Bottom; then north along the Atlantic coastline to the intersection with Rt. 36 in Long Branch; then west on Rt. 36 to the intersection with the Garden State Parkway near Eatontown; then south on the parkway to the intersection with 547; then south on Rt. 547 to the intersection with county Rt. 38 (Wayside Rd.) at the eastern fenced boundary of Naval Weapons Station-Earle; then south along the eastern fenced boundary of Naval Weapons Station-Earle to the intersection with Rt. 34; then south on Rt. 34 to the intersection with Tinton Falls Rd. and Rt. 33; then south on Tinton Falls Rd. to the intersection with Rt. 547 (Asbury) ►

Rd.); then south on Rt. 547 through Farmingdale to the intersection with Rt. 571, the point of beginning.

Zone 52: Not designated.

Zone 53: That portion of Lakehurst Naval Air Engineering Center, U.S. Department of the Navy, designated as open for deer hunting, lying within Ocean county.

Zone 54: Those portions of Picatinny Arsenal, U.S. Department of the Army, Installation Management Agency (IMA), designated as open for deer hunting, lying within Morris County.

Zone 55: That portion of Gloucester County lying within a continuous line beginning at the intersection of Rts. 47 and 322 at Glassboro; then east along Rt. 322 (County Rt. 536) to its intersection with Rt. 655 (Fries Mill Rd.); then south on Rt. 655 to its intersection with Rt. 610 (Academy Ave.); then west on Rt. 610 to its intersection with Rt. 47 (Delsea Drive) at Clayton; then north along Rt. 47 to its intersection with Rt. 322 at Glassboro, the point of beginning.

Zone 56: That portion of Edwin B. Forsythe National Wildlife Refuge, U.S. Department of the Interior, located south of Stoney Hill Rd., designated as open for deer hunting, lying within Atlantic County.

Zone 57: That portion of Edwin B. Forsythe National Wildlife Refuge, U.S. Department of the Interior, located north of Stoney Hill Rd. and south of the Mullica River, designated as open for deer hunting, lying within Atlantic County.

Zone 70: Those portions of Edwin B. Forsythe National Wildlife Refuge, including the Barnegat Division, U.S. Department of the Interior, located north of the Mullica River and south of Rt. 72, designated as open for deer hunting, lying within Burlington and Ocean counties.

Zone 58: Those portions of Edwin B. Forsythe National Wildlife Refuge, including the Barnegat Division, U.S. Department of the Interior, located north of the Mullica River and north of Rt. 72, designated as open for deer hunting, lying within Ocean county.

Zone 59: Not designated.

Zone 60: Not designated.

Zone 61: Those portions of the Atlantic County Park System, County of Atlantic, designated as open for deer hunting, lying within Atlantic County.

Zone 62: Not designated.

EXCALIBUR • BUSHNELL • HOYT • SIG SAUER • PARKER

MARLIN • BENCHMADE • KIMBER • RUGER • S & W



Serving New Jersey
for over 100 years!

NJ's LARGEST Sporting Goods Store

BROWNING • REMINGTON • MOSSBERG • NIKON

FULL SERVICE ARCHERY PRO SHOP
Huge Inventory of Crossbows

NO FEE BOW & FIREARM BUCK CONTESTS
Come in and sign up!

NJ & PA
Hunting & Fishing Licenses
STATE & FEDERAL DUCK STAMPS

Visit us at
www.efingersports.com

HUNTING • FISHING • CAMPING • ATHLETIC EQUIPMENT • ARCHERY • KAYAKS • BICYCLES • GOLF
 OUTDOOR & ATHLETIC CLOTHING • FOOTWEAR • TEAM, SCHOOL & CORPORATE SALES • BOY SCOUT UNIFORMS

Hours: Monday–Friday 9:30–9:00, Saturday 9:00–5:30, Sunday 10:00–5:00 • AMEX VISA M/C DEBIT
 Directions: 2 blocks east of I-287, exit 13A from I-287N, exit 13 from I-287S. 3 Blocks So. of Rt. 22 at the Thompson Ave. exit. 1/4 Mile east of the Bridgewater Promenade on Rt. 28.

LEUPOLD • FRED BEAR • CRKT • BUCK • SWISS ARMY

Deer Management Zone

BOUNDARY DESCRIPTIONS

Zone 63: That portion of Salem County lying within a continuous line beginning at the intersection of the Salem Canal and the Delaware River at Deepwater; then eastward along the south bank of the Salem Canal to its intersection with the Salem River; then southward along the west bank of the Salem River to its intersection with Rt. 49 at Salem; then southeastward on Rt. 49 to its intersection with Alloway Creek at Quinton; then southwest along the northern bank of the Alloway Creek to its intersection with the Delaware River; then northward along the east bank of the Delaware River and New Jersey State line to Finns Point and Fort Mott State Park; then northward along the New Jersey state line to the Delaware River; then northwest along the east bank of the Delaware River; then northwestward along the east bank of the Delaware River and New Jersey state line to its intersection with the Salem Canal at Deepwater, the point of beginning.

Zone 64: That portion of Monmouth Battlefield State Park, designated as open for deer hunting, lying within Monmouth County.

Zone 65: That portion of Camden and Gloucester counties lying within a continuous line beginning at the intersection of Rt. 322 and County Rd. Rt. 659 (Malaga-New Brooklyn Rd.) in Monroe Township, Gloucester County; then northeast along Rt. 659 to its intersection with County Rd. Rt. 536 at New Brooklyn; then northward along Rt. 536 to its intersection with County Rd. Rt. 720 (Brooklyn-Blue Anchor Rd.); then southeast on Rt. 720 to its intersection with Rt. 73 near Blue Anchor; then southward along Rt. 73 to its intersection with Piney Hollow Rd.; then southwest along Piney Hollow Rd. to its intersection with Rt. 322; then west along Rt. 322 to its intersection with County Rd. Rt. 659, the point of beginning.

Zone 66: That portion of Atlantic County including lands, roads, right of ways and easements within the contiguous boundary of the Federal Aviation Administration William J. Hughes Technical Center, excluding Laurel Memorial Park Cemetery. Lands open for deer hunting only and persons authorized to hunt deer on the facility shall be determined by the Federal Aviation Administration William J. Hughes Technical Center, the administrative agency.

Zone 67: That portion of High Point State Park, located north and east of Deckertown Turnpike (Rt. 650), designated as open to hunting, lying within Sussex County.

Zone 68: That portion of the Franklin Parker Preserve and Four Mile Spring Preserve, designated as open to deer hunting, lying within Woodland Township, Burlington County.

Zone 70: Those portions of Edwin B. Forsythe National Wildlife Refuge, including the Barnegat Division, U.S. Department of the Interior, located north of the Mullica River and south of Rt. 72, designated as open for deer hunting, lying within Burlington and Ocean counties. ♫

BULLET HOLE

Shooting Sports & Indoor Range

Fully Stocked Gun Shop
specializing in...

- Guns & Ammo
- Reloading
- Bait
- Shooting Equipment
- Police Equipment
- Collector Guns

New Indoor Pistol & High Power Rifle Range
Full Gunsmithing • Deer Check Station
NJ & PA License Agent

973.759.3968
www.BulletholeNJ.com
78 Rutgers Street • Belleville, NJ • 07109

NEW JERSEY DEER HUNT MEMBERSHIPS AND FULLY GUIDED HUNTS

SUNDAY BOW HUNTING AND CROSSBOWS ARE LEGAL ON OUR PRIVATE FARMS



We offer Deer and Turkey hunting on some of the best private farms in the entire state of New Jersey. We are located in the Pemberton area of Burlington County, in Deer Management Zone 48. We are only 35 to 80 minutes from PA, NY and DE bridges. Our Zone has the second best average antler growth for whitetails in the entire state. All of our farms hold Trophy Class Whitetails, and plenty of smaller bucks and does.

Guided Hunts: 3 day hunt—Includes 2 nights lodging, 3 days meals—\$895

Club Membership:	
Archery only, 15 hunt days	\$675
Shotgun only, 10 hunt days	\$625
Shotgun/muzzleloader, 10 days	\$650
Archery/shotgun/muzzleloader, 20 days	\$795

Visit us at : WWW.AMERICANWHITETAILLTD.COM
609-238-3168

**BUCKMASTERS
NATION**

**BUCKMASTERS
Hunting Lease
Liability
Insurance**

**You can't afford to
go hunting without it.**

For More Information & Brochure, Call
1-800-240-3337

Visit Our Website
www.buckmasters.com

**Don't Give Bugs a Free Ride.
Protect our Forests.**



**DON'T MOVE
FIREWOOD**



For more info, visit www.DontMoveFirewood.org



NEW JERSEY
DEPARTMENT OF AGRICULTURE



▶ Asian Long-horned Beetle

MOUNTAIN TRAIL WHITETAILS

Bowhunting Preserve

Why travel?
Check our website for
management hunt specials!

Hunt on 100 wooded acres
in Warren County,
home to some of the
biggest bucks in New Jersey!

Tim Matthews
(908) 310-0369
Matthews@embarqmail.com

WWW.MOUNTAINTRAILWHITETAILS.COM

Deer shot on a preserve are not eligible for Boone & Crocket, Pope & Young or New Jersey's Outstanding Deer Program.

Color-coded to Regulation Set Reference Chart and Zone Map (page 48)

Regulation Set	Regulation Set #0	Regulation Set #1
Zones	21, 23, 24, 34, 43, 45, 46	4
Info	<ul style="list-style-type: none"> Legal hunting hours: 1/2 hour before sunrise to 1/2 hour after sunset. No firearm deer hunting on Sunday. Limited Sunday bowhunting allowed; see page 28. For more details, see <i>Deer Hunting Regulations</i>, page 28. Note: Only one antlerless permit, per zone, may be purchased in each permit season. If a hunter purchases an antlerless permit for more than one zone in a season, the Antlered Buck Permit is valid for a ONE TIME USE in only ONE of the corresponding zones for that season. Properly licensed hunters are still limited to ONE antlered buck per season, regardless of the number of antlerless permits purchased. 	<ul style="list-style-type: none"> Legal hunting hours: 1/2 hour before sunrise to 1/2 hour after sunset. No firearm deer hunting on Sunday. Limited Sunday bowhunting allowed; see page 28. For more details, see <i>Deer Hunting Regulations</i>, page 28. Note: Only one antlerless permit, per zone, may be purchased in each permit season. If a hunter purchases an antlerless permit for more than one zone in a season, the Antlered Buck Permit is valid for a ONE TIME USE in only ONE of the corresponding zones for that season. Properly licensed hunters are still limited to ONE antlered buck per season, regardless of the number of antlerless permits purchased.
Fall Bow	Oct. 2–29, 2010 Season bag limit is one antlerless deer—and only one antlered deer.	Oct. 2–29, 2010 Season bag limit is two deer—only ONE may be antlered.
Youth Day —Bow Only—	Sept. 25, 2010	Sept. 25, 2010
Youth Day —Firearm Only—	Nov. 20, 2010 Season bag limit is one deer of either sex for qualified youth hunters only. Any deer harvested by a qualified youth hunter accompanied by a similarly licensed, non-shooting adult mentor is NOT included as part of the bag limit for the Fall Bow or Six-day Firearm Season.	Nov. 20, 2010 Season bag limit is one deer of either sex for qualified youth hunters only. Any deer harvested by a qualified youth hunter accompanied by a similarly licensed, non-shooting adult mentor is NOT included as part of the bag limit for the Fall Bow or Six-day Firearm Season.
Permit Bow	Oct. 30–Nov. 27, 2010 Season bag limit is one antlerless deer and one antlered deer if the Antlered Buck Bow Permit is purchased. However, if the hunter chooses not to purchase the Antlered Buck Bow Permit then the bag limit is one antlerless deer only. (See Note above.)	Oct. 30–Nov. 27, 2010 Season bag limit is two deer. ONE may be antlered if the Antlered Buck Bow Permit is purchased. However, if the hunter chooses not to purchase the Antlered Buck Bow Permit then the bag limit is two antlerless deer only. (See Note above.)
Permit Muzzleloader	Nov. 29, 30; Dec. 13, 14, 18–24, 27–31, 2010 Season bag limit is one antlerless deer and one antlered deer if the Antlered Buck Muzzleloader Permit is purchased. However, if the hunter chooses not to purchase the Antlered Buck Muzzleloader Permit then the bag limit is one antlerless deer only. (See Note above.)	Nov. 29, 30; Dec. 13, 14, 18–24, 27–28, 2010 Season bag limit is two deer. ONE may be antlered if the Antlered Buck Muzzleloader Permit is purchased. However, if the hunter chooses not to purchase the Antlered Buck Muzzleloader Permit then the bag limit is two antlerless deer only. (See Note above.)
Six-day Firearm	Dec. 6–11, 2010 Season bag limit is two antlered deer. However, if a hunter harvests two antlered deer, he/she forfeits the opportunity to harvest an antlered deer during the Permit Shotgun Season. Only one buck may be taken at a time.	Dec. 6–11, 2010 Season bag limit is two antlered deer. However, if a hunter harvests two antlered deer, he/she forfeits the opportunity to harvest an antlered deer during the Permit Shotgun Season. Only one buck may be taken at a time.
Permit Shotgun Season	Dec. 15, 2010 Season bag limit is one deer. This deer may be antlered if the Antlered Buck Shotgun Permit is purchased. However, if the hunter chooses not to purchase the Antlered Buck Shotgun Permit, or harvested two antlered deer during the Six-day Firearm Season, then the bag limit is one antlerless deer only. (See Note above.)	Dec. 15, 2010 Season bag limit is one deer. This deer may be antlered if the Antlered Buck Shotgun Permit is purchased. However, if the hunter chooses not to purchase the Antlered Buck Shotgun Permit, or harvested two antlered deer during the Six-day Firearm Season, then the bag limit is one antlerless deer only. (See Note above.)
Winter Bow	Jan. 1–31, 2011 Season bag limit is one antlerless deer and only one antlered deer.	Jan. 1–31, 2011 Season bag limit is two deer—only ONE may be antlered.

Color-coded to Regulation Set Reference Chart and Zone Map (page 48)

Regulation Set	Regulation Set #2	Regulation Set #3
Zones	1, 3*, 18	6, 22, 26, 30, 55, 65
Info	<p>* Any antlered deer taken in Zone 3 must have at least three antler points on one side of the rack.</p> <ul style="list-style-type: none"> • Legal hunting hours: 1/2 hour before sunrise to 1/2 hour after sunset. No firearm deer hunting on Sunday. Limited Sunday bowhunting allowed; see page 28. • For more details, see <i>Deer Hunting Regulations</i>, page 28. • Note: Only one antlerless permit, per zone, may be purchased in each permit season. If a hunter purchases an antlerless permit for more than one zone in a season, the Antlered Buck Permit is valid for a ONE TIME USE in only ONE of the corresponding zones for that season. Properly licensed hunters are still limited to ONE antlered buck per season, regardless of the number of antlerless permits purchased. 	<ul style="list-style-type: none"> • Legal hunting hours: 1/2 hour before sunrise to 1/2 hour after sunset. No firearm deer hunting on Sunday. Limited Sunday bowhunting allowed; see page 28. • For more details, see <i>Deer Hunting Regulations</i>, page 28. • Note: Only one antlerless permit, per zone, may be purchased in each permit season. If a hunter purchases an antlerless permit for more than one zone in a season, the Antlered Buck Permit is valid for a ONE TIME USE in only ONE of the corresponding zones for that season. Properly licensed hunters are still limited to ONE antlered buck per season, regardless of the number of antlerless permits purchased.
Fall Bow	<p>Oct. 2–29, 2010 Season bag limit is two deer—only ONE may be antlered.</p>	<p>Oct. 2–29, 2010 Season bag limit is two deer—only ONE may be antlered.</p>
Youth Day —Bow Only—	Sept. 25, 2010	Sept. 25, 2010
Youth Day —Firearm Only—	<p>Nov. 20, 2010 Season bag limit is one deer of either sex for qualified youth hunters only. Any deer harvested by a qualified youth hunter accompanied by a similarly licensed, non-shooting adult mentor is NOT included as part of the bag limit for the Fall Bow or Six-day Firearm Season.</p>	<p>Nov. 20, 2010 Season bag limit is one deer of either sex for qualified youth hunters only. Any deer harvested by a qualified youth hunter accompanied by a similarly licensed, non-shooting adult mentor is NOT included as part of the bag limit for the Fall Bow or Six-day Firearm Season.</p>
Permit Bow	<p>Oct. 30–Nov. 27, 2010 Season bag limit is two deer. ONE may be antlered if the Antlered Buck Bow Permit is purchased. However, if the hunter chooses not to purchase the Antlered Buck Bow Permit then the bag limit is two antlerless deer only. (See Note above.)</p>	<p>Oct. 30–Nov. 27, 2010 Season bag limit is two deer. ONE may be antlered if the Antlered Buck Bow Permit is purchased. However, if the hunter chooses not to purchase the Antlered Buck Bow Permit then the bag limit is two antlerless deer only. (See Note above.)</p>
Permit Muzzleloader	<p>Nov. 29, 30; Dec. 13, 14, 18–24, 27–31, 2010; Jan. 1–7, 2011 Season bag limit is two deer. ONE may be antlered if the Antlered Buck Muzzleloader Permit is purchased. However, if the hunter chooses not to purchase the Antlered Buck Muzzleloader Permit, then the bag limit is two antlerless deer only. (See Note above.)</p>	<p>Nov. 29, 30; Dec. 13, 14, 18–24, 27–31, 2010; Jan. 1–7, 2011 Season bag limit is two deer. ONE may be antlered if the Antlered Buck Muzzleloader Permit is purchased. However, if the hunter chooses not to purchase the Antlered Buck Muzzleloader Permit, then the bag limit is two antlerless deer only. (See Note above.)</p>
Six-day Firearm	<p>Dec. 6–11, 2010 Season bag limit is two antlered deer. However, if a hunter harvests two antlered deer, he/she forfeits the opportunity to harvest an antlered deer during the Permit Shotgun Season. Only one buck may be taken at a time.</p>	<p>Dec. 6–11, 2010 Season bag limit is two antlered deer. However, if a hunter harvests two antlered deer, he/she forfeits the opportunity to harvest an antlered deer during the Permit Shotgun Season. Only one buck may be taken at a time.</p>
Permit Shotgun Season	<p>Dec. 15, 2010 Season bag limit is one deer. This deer may be antlered if the Antlered Buck Shotgun Permit is purchased. However, if the hunter chooses not to purchase the Antlered Buck Shotgun Permit or harvested two antlered deer during the Six-day firearm season, then the bag limit is one antlerless deer only. (See Note above.)</p>	<p>Dec. 15–17, 2010 Season bag limit is two deer. ONE may be antlered if the Antlered Buck Shotgun Permit is purchased. However, if the hunter chooses not to purchase the Antlered Buck Shotgun Permit or harvested two antlered deer during the Six-day firearm season, then the bag limit is two antlerless deer only. (See Note above.)</p>
Winter Bow	<p>Jan. 1–31, 2011 Season bag limit is two deer—only ONE may be antlered.</p>	<p>Jan. 1–31, 2011 Season bag limit is two deer—only ONE may be antlered.</p>

Color-coded to Regulation Set Reference Chart and Zone Map (page 48)

Regulation Set	Regulation Set #4	Regulation Set #6
Zones	2, 16, 27*, 28, 29*, 31, 35*, 47, 63*	5, 17, 19, 25, 42, 48
Info	<p>* Any antlered deer taken in Zone 27, 29, 35 or 63 must have at least three antler points on one side of the rack.</p> <ul style="list-style-type: none"> Legal hunting hours: 1/2 hour before sunrise to 1/2 hour after sunset. No firearm deer hunting on Sunday. Limited Sunday bowhunting allowed; see page 28. For more details, see <i>Deer Hunting Regulations</i>, page 28. Note: Only one antlerless permit, per zone, may be purchased in each permit season. If a hunter purchases an antlerless permit for more than one zone in a season, the Antlered Buck Permit is valid for a ONE TIME USE in only ONE of the corresponding zones for that season. Properly licensed hunters are still limited to ONE antlered buck per season, regardless of the number of antlerless permits purchased. 	<ul style="list-style-type: none"> Legal hunting hours: 1/2 hour before sunrise to 1/2 hour after sunset. No firearm deer hunting on Sundays. Limited Sunday bowhunting allowed; see page 28. For more details, see <i>Deer Hunting Regulations</i>, page 28. Note: Only one antlerless permit, per zone, may be purchased in each permit season. If a hunter purchases an antlerless permit for more than one zone in a season, the Antlered Buck Permit is valid for a ONE TIME USE in only ONE of the corresponding zones for that season. Properly licensed hunters are still limited to ONE antlered buck per season, regardless of the number of antlerless permits purchased.
Fall Bow	<p>First deer must be antlerless: Sept. 11–Oct. 1, 2010 First deer may be antlered or antlerless: Oct. 2–29, 2010 Season bag limit is unlimited antlerless deer and ONE antlered deer.</p>	<p>First deer must be antlerless: Sept. 11–Oct. 1, 2010 First deer may be antlered or antlerless: Oct. 2–29, 2010 Season bag limit is unlimited antlerless deer and ONE antlered deer.</p>
Youth Day —Bow Only—	Sept. 25, 2010	Sept. 25, 2010
Youth Day —Firearm Only—	<p>Nov. 20, 2010 Season bag limit is one deer of either sex for any qualified youth hunter only. Any deer harvested by a qualified youth hunter accompanied by a similarly licensed, non-shooting adult mentor is NOT included as part of the bag limit for the Fall Bow or Six-day Firearm seasons.</p>	<p>Nov. 20, 2010 Season bag limit is one deer of either sex for any qualified youth hunter only. Any deer harvested by a qualified youth hunter accompanied by a similarly licensed, non-shooting adult mentor is NOT included as part of the bag limit for the Fall Bow or Six-day Firearm Season.</p>
Permit Bow	<p>Oct. 30–Dec. 24, 26–31, 2010 Season bag limit is unlimited antlerless deer. ONE antlered deer may be harvested if the Antlered Buck Bow Permit is purchased. (See Note above.)</p>	<p>Oct. 30–Dec. 24, 26–31, 2010 Season bag limit is unlimited antlerless deer. ONE antlered deer may be harvested if the Antlered Buck Bow Permit is purchased. (See Note above.)</p>
Permit Muzzleloader	<p>Nov. 29, 30; Dec. 13, 14, 18–24, 27–31, 2010; Jan. 1–7, 2011 Season bag limit is unlimited antlerless deer. ONE antlered deer may be harvested if the Antlered Buck Muzzleloader Permit is purchased. However, if the hunter chooses not to purchase the Antlered Buck Muzzleloader Permit, then the bag limit is unlimited antlerless deer only. (See Note above.)</p>	<p>Antlered or Antlerless: Nov. 29, 30; Dec. 13, 14, 18–24, 27–31, 2010; and Jan. 1–31, 2011 Antlerless deer only: Dec. 6–11, 2010 Season bag limit is unlimited antlerless deer. ONE antlered deer may be harvested if the Antlered Buck Muzzleloader Permit is purchased. However, if the hunter chooses not to purchase the Antlered Buck Muzzleloader Permit, then the bag limit is unlimited antlerless deer only. Two deer may be taken at a time. (See Note above.)</p>
Six-day Firearm	<p>Dec. 6–11, 2010 Season bag limit is two antlered deer. However, if a hunter harvests two antlered deer, he/she forfeits the opportunity to harvest an antlered deer during the Permit Shotgun Season. Only one buck may be taken at a time.</p>	<p>Dec. 6–11, 2010 Season bag limit is two antlered deer. However, if a hunter harvests two antlered deer, he/she forfeits the opportunity to harvest an antlered deer during the Permit Shotgun Season. Only one buck may be taken at a time.</p>
Permit Shotgun Season	<p>Dec. 15–17, 2010; and Jan. 8–15, 2011 Season bag limit is unlimited antlerless deer. ONE antlered deer may be harvested if the Antlered Buck Shotgun Permit is purchased. However, if the hunter harvests two antlered deer during the Six-day Firearm Season, then the bag limit is unlimited antlerless deer only. (See Note above.)</p>	<p>Antlerless deer only: Dec. 6–11, 2010 Antlered or Antlerless: Dec. 15–17, 2010; Jan. 1–30, 2011 Season bag limit is unlimited antlerless deer. ONE antlered deer may be harvested if the Antlered Buck Shotgun Permit is purchased. However, if the hunter harvests two antlered deer during the Six-day Firearm Season, then the bag limit is unlimited antlerless deer only. Two deer may be taken at a time. (See Note above.)</p>
Winter Bow	<p>Jan. 1–31, 2011 Season bag limit is unlimited antlerless deer and ONE antlered deer.</p>	<p>Jan. 1–31, 2011 Season bag limit is unlimited antlerless deer and ONE antlered deer.</p>

Color-coded to Regulation Set Reference Chart and Zone Map (page 48)

Regulation Set	Regulation Set #8
Zones	7, 8, 9*, 10, 11, 12, 13*, 14, 15, 36, 41, 49, 50, 51
Info	<p>* Any antlered deer taken in Zones 9 or 13 must have at least three antler points on one side of the rack.</p> <ul style="list-style-type: none"> • Legal hunting hours: 1/2 hour before sunrise to 1/2 hour after sunset. No firearm deer hunting on Sundays. Limited Sunday bowhunting allowed; see page 28. • For more details, see <i>Deer Hunting Regulations</i>, page 28. • Note: Only one antlerless permit, per zone, may be purchased in each permit season. If a hunter purchases an antlerless permit for more than one zone in a season, the Antlered Buck Permit is valid for a ONE TIME USE in only ONE of the corresponding zones for that season. Properly licensed hunters are still limited to ONE antlered buck per season, regardless of the number of antlerless permits purchased.
Fall Bow	<p>First deer must be antlerless: Sept. 11–Oct. 1, 2010 First deer may be antlered or antlerless: Oct. 2–29, 2010 Season bag limit is unlimited antlerless deer and ONE antlered deer.</p>
Youth Day —Bow Only—	Sept. 25, 2010
Youth Day —Firearm Only—	<p>Nov. 20, 2010 Season bag limit is one deer of either sex for any qualified youth hunter only. Any deer harvested by a qualified youth hunter accompanied by a similarly licensed, non-shooting adult mentor is NOT included as part of the bag limit for the Fall Bow or Six-day Firearm Season.</p>
Permit Bow	<p>Oct. 30–Dec. 24, 26–31, 2010 Season bag limit is unlimited antlerless deer. ONE antlered deer may be harvested if the Antlered Buck Bow Permit is purchased. (See Note above.)</p>
Permit Muzzleloader	<p>Antlered or Antlerless: Nov. 29, 30; Dec. 13, 14, 18–24, 27–31, 2010; and Jan. 1–Feb. 12, 2011 Antlerless deer only: Dec. 1–3, 6–11, 2010 Season bag limit is unlimited antlerless deer. ONE antlered deer may be harvested if the Antlered Buck Muzzleloader Permit is purchased. However, if the hunter chooses not to purchase the Antlered Buck Muzzleloader Permit, then the bag limit is unlimited antlerless deer only. Two deer may be taken at a time. (See Note above.)</p>
Six-day Firearm	<p>Dec. 6–11, 2010 Season bag limit is two antlered deer. However, if a hunter harvests two antlered deer, he/she forfeits the opportunity to harvest an antlered deer during the Permit Shotgun Season. Only one buck may be taken at a time.</p>
Permit Shotgun Season	<p>Antlerless deer only: Dec. 1–3, 6–11, 2010 Antlered or Antlerless: Dec. 15–17, 2010; and Jan. 1–Feb. 12, 2011 Season bag limit is unlimited antlerless deer. ONE antlered deer may be harvested if the Antlered Buck Shotgun Permit is purchased. However, if the hunter harvests two antlered deer during the Six-day Firearm Season, then the bag limit is unlimited antlerless deer only. Two deer may be taken at a time. (See Note above.)</p>
Winter Bow	<p>Jan. 1–Feb. 19, 2011 Season bag limit is unlimited antlerless deer and ONE antlered deer.</p>

John J. Caleca, III
Attorney at Law



908-859-3500

545 Heckman Street
Phillipsburg, NJ 08865

johncaleca@verizon.net

Former U.S. Marine

criminal/municipal defense
 fish & game violations & appeals
 expungements
 personal injury
 auto/motorcycle accidents
 civil litigation
 restraining orders & dissolution
 matrimonial

www.calecalaw.com

HUNTERS – Here's a FAST & EASY way to
Preserve Your Deer and other Wild Game!



Make your own delicious
jerky in JUST 6 hours!

Equalibur®

America's Best Dehydrator

30 Day Risk-Free Trial!

For FREE Details Call Toll-Free TODAY! Or Visit

1-800-875-4254 Ext. 5109 www.drying123.com

Regulations in red are new this year.
Purple text indicates an important note.

- Special areas include federal military installations, certain state and county parks and national wildlife refuges where hunter access is controlled.
- All state game laws and regulations apply to Special Areas.
- Only ONE antlered deer may be taken per permit season, statewide, regardless of the number of permits possessed.
- Due to homeland security measures and military actions, NJ Division of Fish and Wildlife cannot guarantee all military installations will be available or open to hunting throughout each deer season. Hunters are reminded that Fish and Wildlife has a “no refund – no exchange” policy for deer permits.

Special Areas – County and State Parks

Atlantic County Park System (Zone 61)

Permits for Zone 61 will be available for sale on a first come, first served basis beginning 10 a.m. Tuesday, Sept. 7, 2010. Permits will be available for sale until 11:59 p.m. on Tuesday, Sept. 28. Permits will be available for sale at all license agents and online over the Internet. The permit quotas for Zone 61 are as follows: 60 permits will be available for the Permit Bow Season, 60 permits will be available for the Permit Muzzleloader Season and 100 permits will be available for the Permit Muzzleloader Season.

Permit Bow Season: Oct. 30, 2010 to Jan. 31, 2011; **Bag limit:** unlimited antlerless deer. In addition, hunters who purchase an Antlered Buck Bow Permit may harvest ONE antlered deer. A total of 60 permits are available.

Permit Muzzleloader Season: Nov. 29, 30 and Dec. 13, 14, 18–24, 26–31, 2010 and Jan. 1–7, 2011; **Bag limit:** unlimited antlerless deer. In addition, hunters who purchase an Antlered Buck Muzzleloader Permit may harvest ONE antlered deer. A total of 60 permits are available.

Six-day Firearm Season: Dec. 6–11, 2010; **Bag limit:** two antlered deer. However, if a hunter harvests two antlered deer, they forfeit the opportunity to harvest an antlered deer during the Permit Shotgun Season. Only one buck may be taken at a time.

Permit Shotgun Season: Dec. 6–11 and 15–17, 2010; **Bag limit:** unlimited antlerless deer. In addition, hunters who purchase an Antlered Buck Shotgun Permit may harvest ONE antlered deer. However, for hunters who harvest two antlered deer during the Six-day Firearm Season, the bag limit in the Permit Shotgun Season is restricted to unlimited antlerless deer only. A total of 100 permits are available.

Deer hunting is prohibited here all other times. The Atlantic County Park office is located at 6303 Old Harding Highway, Mays Landing, NJ 08330. All applicants must call (609) 625-8219 prior to the lottery for specific rules, restrictions and hunter orientation dates. Hunter orientation attendance is required for Zone 61. The use of bait is prohibited in Zone 61.

Delaware and Raritan Canal State Park (Zone 11)

A portion of the Division of Parks and Forestry's My Ben tract of the Delaware and Raritan Canal State Park in Delaware Township in Hunterdon County is open for deer hunting. Zone 11 regulations apply. Call (609) 397-2949 for more information.

High Point State Park (Zone 67)

To hunt High Point State Park, hunters must purchase a Zone 67 permit from a license agent or via Fish and Wildlife's Internet license sales site. Permits are available over-the-counter on a first come, first served basis, beginning at 10 a.m. Tuesday Oct. 5, 2010. See *Deer Season Permits*, page 14.

Permit Muzzleloader Season: Permit Muzzleloader Season: Nov. 8–11 and 15–18, 2010; **Bag limit:** unlimited antlerless deer and ONE antlered deer. The hunter's first deer must be antlerless. Successful hunters may then harvest an antlered deer if in possession of an Antlered Buck Muzzleloader Permit. Any antlered deer taken in Zone 67 must have at least one antler with three antler points. A total of 350 permits are available.

Winter Bow Season: Jan. 1–31, 2011; **Bag limit:** unlimited antlerless deer and ONE antlered deer. Any antlered deer taken in Zone 67 must have at

least one antler with three antler points. Only those portions of Zone 67 that are south and west of Rt. 23 will be open for the winter bow season.

Deer hunting is prohibited in High Point at all other times. Hunters are not permitted in the park before 6 a.m. or after 6 p.m. Hunters must visit the park's Web site for details on the hunt, hunting maps and regulations at nj.gov/dep/parksandforests/parks/highpoint.html. The High Point State Park office is located at 1480 Rt. 23 South in Sussex. Call (973) 875-4800 for more information on park regulations before applying for a Zone 67 permit.

Hunterdon County Park System

Parks within the Hunterdon County Park System open to deer hunting require a park access permit. Applications are available at the Hunterdon County Arboretum, Rt. 31, Lebanon, NJ. Before hunting, call (908) 782-1158 for more information, or log onto co.hunterdon.nj.us and click on Parks and Recreation.

Mercer County Parks (Zone 41)

Hunters interested in deer hunting on Baldpate Mountain in Hopewell Township (Deer Management Zone 41) should contact the Mercer County Park Commission at (609) 989-6532.

Howell Living History Farm in Hopewell Township (Deer Management Zone 41) is open for limited permit muzzleloader and winter bow hunting. Howell Living History Farm charges a non-refundable \$5 processing fee. Deer hunting in Howell Living History Farm is prohibited at all other times. Call (609) 737-3299 for more information, season dates, maps and access permits before purchasing a Zone 41 permit.

Monmouth Battlefield State Park (Zone 64)

To hunt Monmouth Battlefield State Park, hunters must apply for a Zone 64 Permit. Permits for Zone 64 will be available for sale on a first come, first served basis beginning 10 a.m. Tuesday, Sept. 7, 2010. Permits will be available for sale until 11:59 p.m. on Friday, Oct. 15. Permits will be available for sale at all license agents and online over the Internet. A total of 100 permits will be available for the Permit Shotgun Season. All hunters are required to complete and return a registration packet to Monmouth Battlefield State Park office prior to Dec. 1, 2010.

Permit Shotgun Season: Dec. 6–11, 2010; **Bag limit:** unlimited antlerless deer. Two deer may be taken at one time. A total of 100 permits are available.

Six-day Firearm Season: Dec. 6–11, 2010; **Bag limit:** two antlered deer. Only one buck may be taken at a time.

Winter Bow Season: Jan. 1–Feb. 19 2011; **Bag limit:** unlimited antlerless deer and ONE antlered deer.

Deer hunting is prohibited at all other times. Hunters must comply with all state park regulations which include a mandatory hunter orientation session for all hunters. Call (732) 462-9616 for more information on additional park regulations before applying for a Zone 64 permit.

Middlesex County Park System

Portions of specified parks within the Middlesex County Park System are open to deer hunting. A park system permit is required. Call (732) 745-5988 for maps and more information.

Monmouth County Park System

Portions of specified parks within the Monmouth County Park System are open to deer hunting. A park system permit is required. Call (732) 842-4000 or visit monmouthcountyparks.com for maps and more information.

Morris County Park System

In accordance with the Park Commission's deer management program, designated areas of select parks are open for deer hunting on select dates during the Fall Bow, Permit Bow, Winter Bow, and Permit Shotgun seasons. ➤

A Park Commission access permit is required. Hunting is prohibited at all other times. All applicable zone regulations apply.

The Morris County Park Commission will supply additional information about hunting regulations and procedures to those hunters that are issued an access permit. Call (973) 326-7622 for information about permit applications.

Rancocas State Park (Zone 48)

Designated areas of the park are open to deer hunting during the Fall Bow, Permit Bow and Winter Bow seasons. Deer Management Zone 48 regulations apply. The park is closed to deer hunting at all other times. Before hunting in Rancocas State Park, call (609) 726-1191 or write to Rancocas State Park, c/o Brendan Byrne State Forest, P.O. Box 215, New Lisbon, NJ 08064 for more information and a detailed map.

Round Valley Recreation Area (Zone 12)

Designated portions of the area are open to deer hunting during all or portions of the Fall Bow, Permit Bow, Six-day Firearm and Winter Bow seasons. Deer Management Zone 12 regulations apply. The area is closed to deer hunting at all other times. Any area administered by Round Valley, not located within Round Valley Recreation Area, is also available for hunting. Contact the Round Valley office for hunting information at (908) 236-6355.

Six-Mile Run Reservoir site, administered by D & R Canal State Park (Zone 14)

Designated areas of the park are open to deer hunting during the Fall Bow, Permit Bow and Winter Bow seasons. Deer Management Zone 14 regulations apply. The park is closed to deer hunting at all other times. Call the Delaware-Raritan Canal State Park (609) 924-5705 for more information and a detailed map before hunting in Six-Mile Run Reservoir site.

Spruce Run Recreation Area (Zone 7)

Designated portions of the area are open to deer hunting weekdays during the Fall Bow, Permit Bow and Winter Bow Seasons. Deer Management Zone 7 regulations apply. The area is closed to deer hunting at all other times. Hunters must use the boat launch parking lot. Call (908) 638-8572 for more information.

Washington Crossing State Park (Zone 41)

Designated areas of the park are open to deer hunting during the Fall Bow, Permit Bow and Winter Bow seasons. Deer Management Zone 41 regulations apply. The park is closed to deer hunting at all other times. Call (609) 737-0623 for more information.

Special Areas—Federal Installations (other than National Wildlife Refuges)

Earle Naval Weapons Station Depot (Zone 39 and Zone 40)

Not open to the general public. The following information is provided for civilian employees or military personnel assigned to the base. Hunters must purchase a Zone 39 and 40 permit from license agents or via Fish and Wildlife's Internet license sales site. Permits are available over-the-counter on a first come, first served basis beginning at 10 a.m. on Tuesday, Oct. 5, 2010. See *Deer Season Permits*, page 14. The hunter is responsible to confirm they have current authorization for access to Earle prior to purchasing a permit. Purchasing a deer permit for Zone 39 or 40 does NOT guarantee access to Earle Naval Weapons Station. Only those individuals who have authorization for hunting privileges and corresponding gate access on the installation are allowed to hunt. There are no refunds or exchanges for permits that cannot be used. Please contact Eric Helms at (732) 866-2337 for more information. Deer hunting is allowed on Christmas Day and New Year's Day in Zones 39 and 40.

In Zone 40, any antlered deer taken during all open seasons must have at least one antler with three antler points.

Fall Bow Season (Zone 39): Oct. 2–29, 2010; **Bag limit:** unlimited antlerless deer and ONE antlered deer.

Fall Bow Season (Zone 40): Sept. 11–Oct. 29, 2010; **Bag limit:** unlimited antlerless deer and ONE antlered deer. First deer must be antlerless from Sept. 11–Oct. 1, 2010.

Permit Bow Season (Zone 39): Oct. 30–Dec. 31, 2010; **Bag limit:** unlimited antlerless deer. In addition, hunters who purchase an Antlered Buck Bow Permit may harvest ONE antlered deer. A total of 110 permits are available.

Permit Bow Season (Zone 40): Oct. 30–Dec. 31, 2010; **Bag limit:** unlimited antlerless deer. In addition, hunters who purchase an Antlered Buck Bow Permit may harvest ONE antlered deer. A total of 80 permits are available.

Six-day Firearm Season (Zone 39): Dec. 6–11, 2010; **Bag limit:** two antlered deer. However, if a hunter harvests two antlered deer, they forfeit the opportunity to harvest an antlered deer during the Permit Shotgun Season. Only one buck may be taken at a time.

Six-day Firearm Season (Zone 40): Closed.

Permit Muzzleloader (Zone 39): Nov. 29–Dec. 4, 13–31, 2010 and Jan. 1–31, 2011; **Bag limit:** unlimited antlerless deer. In addition, hunters who purchase an Antlered Buck Muzzleloader Permit may harvest ONE antlered deer. Two deer may be taken at one time. A total of 100 permits are available.

Permit Muzzleloader Season: (Zone 40): Nov. 6, 11, 13, 20, 22–24, 26 and 27, 2010; **Bag limit:** unlimited antlerless deer. In addition, hunters who purchase an Antlered Buck Muzzleloader Permit may harvest ONE antlered deer. Two deer may be taken at one time. A total of 50 permits are available.

Permit Shotgun Season (Zone 39): Dec. 4, 6–11, 18 and 25, 2010 and Jan. 1, 8, 15, 22 and 29, 2011; **Bag limit:** unlimited antlerless deer. In addition, hunters who purchase an Antlered Buck Shotgun Permit may harvest ONE antlered deer. However, for hunters who harvest two deer during the Six-day Firearm Season, the bag limit in the Permit Shotgun Season is restricted to unlimited antlerless deer only. Two deer may be taken at one time. A total of 160 permits are available.

Permit Shotgun Season (Zone 40): Nov. 6, 11, 13, 20, 22–24, 26 and 27, 2010; **Bag limit:** unlimited antlerless deer. In addition, hunters who purchase an Antlered Buck Shotgun Permit may harvest ONE antlered deer. However, for hunters who harvest two antlered deer during the Six-day Firearm Season, the bag limit in the Permit Shotgun Season is restricted to unlimited antlerless deer only. Two deer may be taken at one time. A total of 50 permits are available.

Winter Bow Season (Zone 39): Jan. 1–31, 2011; **Bag limit:** unlimited antlerless deer and ONE antlered deer.

Winter Bow Season (Zone 40): Jan. 1–31, 2011; **Bag limit:** unlimited antlerless deer and ONE antlered deer.

Federal Aviation Administration

William J. Hughes Technical Center (Zone 66)

The Technical Center is open to deer hunting through a cooperative agreement between the FAATC, New Jersey Division of Fish and Wildlife, New Jersey State Federation of Sportsmen's Clubs (NJSFSC) and the United Bowhunters of New Jersey (UBNJ). Membership in either the NJSFSC or UBNJ is required to obtain access to the Technical Center for deer hunting. Hunters wishing to hunt Zone 66 must have approval from the administrative authority of FAA Technical Center (Zone 66) before purchasing a Zone 66 Permit. Call (609) 485-6938 for more information.

Not open to the general public. Hunters must purchase their Zone 66 permits from license agents or via Fish and Wildlife's Internet license sales site. Permits are available over-the-counter on a first-come, first-served basis beginning at 10 a.m. on Tuesday, Sept. 7, 2010, permits will be available for sale until the season ends or the permit quota is reached, whichever comes first. The hunter is responsible to confirm they have current authorization for access to FAATC prior to purchasing a permit.

(continued on page 52)

Regulations in **red** are new this year.
Purple text indicates an important note.

(continued from page 51)

Purchasing a deer permit for Zone 66 does NOT guarantee access to the Federal Aviation Administration Technical Center. **Only those individuals who have authorization for hunting privileges and corresponding gate access on the installation are allowed to hunt. There are no refunds or exchanges for permits that cannot be used.**

The use of bait is prohibited in Zone 66.

Fall Bow Season: Sept. 11–Oct. 29, 2010; **Bag limit:** unlimited antlerless deer and ONE antlered deer. **Permit Bow Season:** Oct. 30–Dec. 31, 2010; **Bag limit:** unlimited antlerless deer. In addition, hunters who purchase an Antlered Buck Bow Permit may harvest ONE antlered deer. A total of 80 permits are available.

Permit Muzzleloader Season: Nov. 27–Dec. 4, 10, 11, 2010 and Jan. 8, 15, 2011; **Bag limit:** unlimited antlerless deer. In addition, hunters who purchase an Antlered Buck Muzzleloader Permit may harvest ONE antlered deer. Two deer may be taken at one time. A total of 15 permits are available.

Permit Shotgun Season: Nov. 27–Dec. 4, 10, 11, 2010 and Jan. 8, 15, 2011; **Bag limit:** unlimited antlerless deer. In addition, hunters who purchase an Antlered Buck Shotgun Permit may harvest ONE antlered deer. However, for hunters who harvest two antlered deer during the Six-day Firearm Season, the bag limit in the Permit Shotgun Season is restricted to unlimited antlerless deer only. Two deer may be taken at one time. A total of 65 permits are available.

Winter Bow Season: Jan. 1–31, 2011; **Bag limit:** unlimited antlerless deer and ONE antlered deer.

Fort Dix Military Reservation (Zone 37)

To hunt Fort Dix Military Reservation, hunters must purchase a Zone 37 permit. Permits for Zone 37 will be available for sale on a first come, first served basis beginning 10 a.m. Tuesday, Sept. 7, 2010. Permits will be available for sale until the season ends or the permit quota is reached, whichever comes first. Permits may be purchased at license agents or via Fish and Wildlife's Internet license sales site. The hunter is responsible to confirm they have current authorization for access to Ft. Dix prior to purchasing a permit. Purchasing a deer permit for Zone 37 does NOT guarantee access to Fort Dix. Only those individuals who have authorization for hunting privileges and corresponding gate access on the installation are allowed to hunt. There are no refunds or exchanges for permits that cannot be used.

Hunters must comply with all Fort Dix regulations. Persons hunting on this post must sign in and out at Range 14 each day when hunting. Military training will take precedence over hunting. Call Range 14 at (609) 562-4676 on Wednesday/Friday 2 p.m. – 8 p.m. or Saturday/Sunday 9 a.m. – 4 p.m. for more information and fee schedules. Deer hunting is not permitted on Christmas Day or New Year's Day in Zone 37.

Any antlered deer taken in Zone 37 during all open seasons must have at least one antler with three antler points.

Fall Bow Season: Oct. 2-29, 2010; **Bag limit:** unlimited antlerless deer and ONE antlered deer.

Permit Bow Season: Oct. 30–Dec. 24 and 27–31, 2010; **Bag limit:** unlimited antlerless deer. In addition, hunters who purchase an Antlered Buck Bow Permit may harvest ONE antlered deer. A total of 330 permits are available for Zone 37.

Six-day Firearm Season: Dec. 6–11, 2010; **Bag limit:** two antlered deer. However, if a hunter harvests two antlered deer, they forfeit the opportunity to harvest an antlered deer during the Permit Shotgun Season. Only one buck may be taken at a time.

Permit Muzzleloader Season: Nov. 8–12 and Dec. 13–24, 27-31, 2010 and Jan. 3–8, 2011; **Bag limit:** two deer; one may be antlered only for hunters who purchase an Antlered Buck Muzzleloader Permit. A total of 480 permits are available for Zone 37.

Permit Shotgun Season: Dec. 27–29, 2010; **Bag limit:** two deer, one may be antlered only for hunters who purchase an Antlered Buck Shotgun Permit. However, for hunters who harvest two antlered deer during the

Six-day Firearm Season, the bag limit in the Permit Shotgun Season is restricted to unlimited antlerless deer only. A total of 100 permits are available for Zone 37.

Winter Bow Season: Jan. 3–Feb. 19, 2011; **Bag limit:** unlimited antlerless deer and ONE antlered deer.

Lakehurst Naval Air Engineering Station (Zone 53)

Hunters must purchase Zone 53 permits from license agents or via Fish and Wildlife's Internet license sales site. Permits are available over-the-counter on a first come, first served basis beginning at 10 a.m. on Tuesday, Oct. 5, 2010. See *Deer Season Permits*, page 14. The hunter is responsible to confirm they have current authorization for access to Lakehurst Naval Air Engineering Station prior to purchasing a permit. Purchasing a deer permit for Zone 53 does NOT guarantee access to Lakehurst Naval Air Engineering Station. Only those individuals who have authorization for hunting privileges and corresponding gate access on the installation are allowed to hunt. There are no refunds or exchanges for permits that cannot be used.

There is limited public hunting for hunters who are sponsored by current members of the Navy Lakehurst Rod and Gun Club. Military training will take precedence over hunting. Call (732) 323-2911 for more information or contact John Joyce, Naval Air Engineering Station, Code N8L, Rt. 547, Lakehurst, NJ 08733-5065. Deer hunting is not permitted on Christmas Day in Zone 53.

Fall Bow Season: Sept. 11–Oct. 29, 2010; **Bag limit:** unlimited antlerless deer and ONE antlered deer. First deer must be antlerless from Sept. 11–Oct. 1, 2010.

Permit Bow Season: Oct. 30–Nov. 27, 2010; **Bag limit:** unlimited antlerless deer. In addition, hunters who purchase an Antlered Buck Bow Permit may harvest ONE antlered deer. A total of 100 permits are available.

Six-day Firearm Season: Dec. 6–11, 2010; **Bag limit:** two antlered deer. However, if a hunter harvests two antlered deer, he/she forfeits the opportunity to harvest an antlered deer during the Permit Shotgun Season. Only one buck may be taken at a time.

Permit Muzzleloader Season: Nov. 27–Dec. 4, 13–24, 27–31, 2010 and Jan. 1–8, 2011; **Bag limit:** unlimited antlerless deer. In addition, hunters who purchase an Antlered Buck Muzzleloader Permit may harvest ONE antlered deer. A total of 100 permits are available.

Permit Shotgun Season: Dec. 6–11, 15–17, 2010 and Jan. 8–15, 2011; **Bag limit:** unlimited antlerless deer. In addition, hunters who purchase an Antlered Buck Shotgun Permit may harvest ONE antlered deer. However, for hunters who harvest two antlered deer during the Six-day Firearm Season, the bag limit in the Permit Shotgun Season is restricted to unlimited antlerless deer only. A total of 100 permits are available.

Winter Bow Season: Jan. 1–31, 2011; **Bag limit:** two deer—only one may be antlered.

Picatinny Arsenal (Zone 54)

Not open to the general public. The following information is provided for active duty or retired military personnel and Picatinny Arsenal federal civilian employees or retirees only. Contact Jonathan Van De Venter at (973) 724-4691 for more information. Deer hunting is permitted on Christmas Day and New Year's Day in Zone 54, except on Sunday.

Hunters must purchase a Zone 54 permit from license agents or via Fish and Wildlife's Internet license sales site. Permits are available on a first come first, serve basis, beginning at 10 a.m. Tuesday Sept. 7, 2010. Permits will be for sale until the season ends or the permit quota is reached. See *Deer Season Permits*, page 14. The hunter is responsible to confirm they have current authorization for access to Picatinny Arsenal prior to purchasing a permit. Purchasing a Zone 54 permit does NOT guarantee access to Picatinny Arsenal. Only those individuals who have authorization for hunting privileges and corresponding gate access on the installation are allowed to hunt. There are no refunds or exchanges for permits that can not be used. ▶

Fall Bow Season: Oct. 2–29, 2010; **Bag limit:** unlimited antlerless deer and one antlered deer

Permit Bow Season: Oct. 30–Dec. 31, 2010; **Bag limit:** unlimited antlerless deer. In addition, hunters who purchase an Antlered Buck Bow Permit may harvest ONE antlered deer. A total of 50 permits are available.

Six-day Firearm Season: Dec. 6–11, 2010; **Bag limit:** two antlered deer. However, if a hunter harvests two antlered deer, they forfeit the opportunity to harvest an antlered deer during the Permit Shotgun Season. Only one buck may be taken at a time.

Permit Muzzleloader Season: Nov. 29, 30, Dec. 13–31, 2010 and Jan. 1–8, 2011; **Bag limit:** unlimited antlerless deer. In addition, hunters who purchase an Antlered Buck Muzzleloader Permit may harvest ONE antlered deer. Two deer may be taken at one time. A total of 50 permits are available.

Permit Shotgun Season: Dec. 6–11, and 18, 2010 and Jan. 8, 2011; **Bag limit:** unlimited antlerless deer. In addition, hunters who purchase an Antlered Buck Shotgun Permit may harvest ONE antlered deer. However, for hunters who harvest two antlered deer during the Six-day Firearm Season, the bag limit in the Permit Shotgun Season is restricted to unlimited antlerless deer only. Two deer may be taken at one time. A total of 50 permits are available.

Winter Bow Season: Jan. 1–31, 2011; **Bag limit:** unlimited antlerless deer and ONE antlered deer.

Special Areas—U.S. Fish and Wildlife Service, National Wildlife Refuge System

Special regulations for U.S. Fish and Wildlife Service (USFWS) lands are in effect throughout all authorized deer hunting seasons, in addition to state game laws and regulations. **NOTE: No Sunday bowhunting on national wildlife refuges.** The following federal regulations apply to all national wildlife refuges (NWRs) in New Jersey:

1. Hunting over bait or distributing bait is prohibited on all refuges.
2. The use of a spotlight or other artificial light—including automotive headlights—for the purpose of spotting, locating or taking any wildlife is prohibited on all refuges, regardless of whether one is in possession of a weapon.
3. All firearm hunters (muzzleloader and shotgun) must wear an outer garment consisting of at least 400 square inches of solid fluorescent orange while deer hunting on any refuge (double the state law requirement).
4. Entry is prohibited on all refuge lands posted *Area Closed* and on refuge roadways posted with *Inholders Only* signs.
5. The use of nails, wire, screws or bolts to attach a stand to a tree, or hunting from a tree into which a metal object has been driven to support a hunter, is prohibited on all refuges.

Most refuges can accommodate individuals who have obtained a permit for handicapped hunters from New Jersey Division of Fish and Wildlife, including permits to hunt from vehicles. Interested persons should contact the appropriate refuge in advance of the deer hunting seasons.

Cape May NWR

Cape May NWR is open for all six deer seasons. Season dates and bag limits for Deer Management Zone 34 will apply. Contact the refuge office for more information at (609) 463-0994.

Edwin B. Forsythe NWR (Zones 56, 57, 58 and 70)

To hunt Edwin B. Forsythe NWR, hunters must possess the proper permits. **Permits for zones 56, 57, 58 and 70 will be available for sale on a first come, first served basis beginning 10 a.m. Tuesday, Sept. 7, 2010. Permits will be available for sale until 11:59 p.m. on Tuesday, Sept. 28.** There are NO exceptions. Permits will be available for sale at all License Agents and online over the internet.

Only designated sections of the Edwin B. Forsythe NWR are open for deer hunting. All other areas

are closed. Purchasing a Zone 22, 42 or 51 permit allows hunters to hunt only those designated areas. The entire refuge is closed for deer hunting during the Six-day Firearm Season.

The former Zone 58 is split into two hunt units. Zone 58 includes all refuge hunt areas in Ocean County north of Rt. 72. Zone 70 includes all refuge hunt areas in Ocean and Burlington counties south of Rt. 72 and north of the Mullica River. The refuge no longer requires hunters to come to the refuge for permit validation. Refuge parking permits and hunt maps will be issued to hunters by mail after the refuge receives notification of lottery deer permit holders from New Jersey Division of Fish and Wildlife. Deer management zone maps for all refuge hunt areas are also available at the E.B. Forsythe NWR headquarters, located in Oceanville, Galloway Township. The refuge headquarters is open Monday through Friday, 10 a.m. to 3 p.m. Hunt maps are also available on the refuge Web site. Not all refuge deer hunting zones are posted with National Wildlife Refuge property and boundary signs. It is the hunter's responsibility to know the zone boundaries.

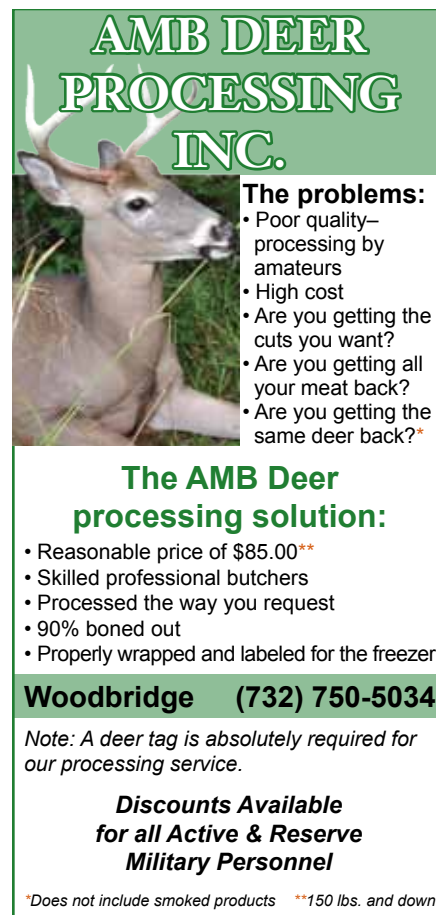
(continued on page 54)



Hammonton HOME CENTER
 103 N. Egg Harbor Rd.
 Hammonton, NJ • 08037
Open 7 days a week
609.561.9560

New Indoor Archery Range
 Authorized Parker Crossbow Dealer
 Full Line of Crossbow Accessories
 Archery Accessories
 Bow Targets
 Treestands
 Black Powder
 Knives
 Camo Clothing
 Ammunition
 Shooting Accessories
 Hunting Accessories
 Deer Bait
 Calls/Scents/Attractants
 NJ Fishing/Hunting Licenses

or visit our other location:
Tri-Cell Supply Co.
 6 W Black Horse Pike
 Williamstown, NJ • 08094
609.561.4285



AMB DEER PROCESSING INC.

The problems:

- Poor quality—processing by amateurs
- High cost
- Are you getting the cuts you want?
- Are you getting all your meat back?
- Are you getting the same deer back?*

The AMB Deer processing solution:

- Reasonable price of \$85.00**
- Skilled professional butchers
- Processed the way you request
- 90% boned out
- Properly wrapped and labeled for the freezer

Woodbridge (732) 750-5034

Note: A deer tag is absolutely required for our processing service.

Discounts Available for all Active & Reserve Military Personnel

*Does not include smoked products **150 lbs. and down

Deer Hunting Season

SPECIAL AREAS INFORMATION

Regulations in **red** are new this year.
Purple text indicates an important note.

(continued from page 53)

The refuge encourages hunter feedback on your refuge hunting experience. For any questions, information or comments regarding refuge-specific hunting regulations or activities, call (609) 652-1665 or, from Ocean County, call (609) 294-0777 or contact the refuge at: forsythe@fws.gov. Visit the refuge Web site at fws.gov/northeast/forsythe.

Edwin B. Forsythe NWR (Zone 56) is open for deer hunting to properly licensed hunters as follows:

- **Permit Shotgun Season (Zone 56):** Dec. 13–17, 2010; **Bag limit:** unlimited antlerless deer. In addition, hunters who purchase an Antlered Buck Shotgun Permit may harvest ONE antlered deer. However, for hunters who harvest two antlered deer—not on the refuge—during the Six-day Firearm Season, the bag limit in the Permit Shotgun Season is restricted to unlimited antlerless deer only. Two deer may be taken at one time. A total of 25 permits are available for Zone 56.

Edwin B. Forsythe NWR (Zone 57) is open for deer hunting to properly licensed hunters as follows:

- **Permit Bow Season (Zone 57):** Oct. 30 to Dec. 24, 27–31, 2010; **Bag limit:** unlimited antlerless deer. In addition, hunters who purchase an Antlered Buck Bow Permit may harvest ONE antlered deer. A total of 40 permits are available for Zone 57.
- **Permit Muzzleloader (Zone 57):** Dec. 6–11, 2010 are antlerless deer only. Antlered or antlerless: Nov. 29, 30 and Dec. 13, 18–24, 27–31, 2010 and Jan. 1–7, 2011; **Bag limit:** unlimited antlerless deer. In addition, hunters who purchase an Antlered Buck Muzzleloader Permit may harvest ONE antlered deer. Two deer may be taken at a time. A total of 40 permits are available for Zone 57.
- **Permit Shotgun Season (Zone 57):** Dec. 6–11, 2010 are antlerless deer only. Antlered or antlerless: Dec. 15–17, 2010 and Jan. 1–7, 2011; **Bag limit:** unlimited antlerless deer. In addition, hunters who purchase an Antlered Buck Shotgun Permit may harvest ONE antlered deer. However, for hunters who harvest two antlered deer—not on the refuge—during the Six-day Firearm Season, the bag limit in the Permit Shotgun Season is restricted to unlimited antlerless deer only. Two deer may be taken at a time. A total of 40 permits are available for Zone 57.

Edwin B. Forsythe NWR (Zone 58) is open for deer hunting to properly licensed hunters as follows:

- **Permit Bow Season (Zone 58):** Oct. 30 to Dec. 24, 27–31, 2010; **Bag limit:** unlimited antlerless deer. In addition, hunters who purchase an Antlered Buck Bow Permit may harvest ONE antlered deer. A total of 35 permits are available for Zone 58.
- **Permit Muzzleloader (Zone 58):** Dec. 6–11 are antlerless deer only. Antlered or antlerless: Nov. 29, 30 and Dec. 13, 14, 18–24, 27–31, 2010 and Jan. 1–8, 2011; **Bag limit:** unlimited antlerless deer. In addition, hunters who purchase an Antlered Buck Muzzleloader Permit may harvest ONE antlered deer. Two deer may be taken at a time. A total of 35 permits are available for Zone 58.
- **Permit Shotgun Season (Zone 58):** Dec. 1–3 and Dec. 6–11, 2010 are antlerless deer only. Antlered or antlerless: Dec. 15–17, 2010 and Jan. 1–8, 2011; **Bag limit:** unlimited antlerless deer. In addition, hunters who purchase an Antlered Buck Shotgun Permit may harvest ONE antlered deer. However, for hunters who harvest two antlered deer—not on the refuge—during the Six-day Firearm Season, the bag limit in the Permit Shotgun Season is restricted to unlimited antlerless deer only. Two deer may be taken at a time. A total of 50 permits are available for Zone 58.

Edwin B. Forsythe NWR (Zone 70) is open for deer hunting to properly licensed hunters as follows:

- **Permit Bow Season (Zone 70):** Oct. 30 to Dec. 24, 27–31, 2010; **Bag limit:** unlimited antlerless deer. In addition, hunters who purchase an Antlered

Buck Bow Permit may harvest ONE antlered deer. A total of 15 permits are available for Zone 70.

- **Permit Muzzleloader (Zone 70):** Nov. 29, 30 and Dec. 13, 14, 18–24, 27–31, 2010 and Jan. 1–7, 2011; **Bag limit:** unlimited antlerless deer. In addition, hunters who purchase an Antlered Buck Muzzleloader Permit may harvest ONE antlered deer. A total of 15 permits are available for Zone 70.
- **Permit Shotgun Season (Zone 70):** Dec. 15–17, 2010 and Jan. 8–15, 2011; **Bag limit:** unlimited antlerless deer. In addition, hunters who purchase an Antlered Buck Shotgun Permit may harvest ONE antlered deer. However, for hunters who harvest two antlered deer—not on the refuge—during the Six-day Firearm Season, the bag limit in the Permit Shotgun Season is restricted to unlimited antlerless deer only. A total of 25 permits are available for Zone 70. Zones 56, 57, 58 and 70 are closed to deer hunting at all other times.

Zones 56, 57, 58 and 70 are closed to deer hunting at all other times.

Great Swamp NWR (Zone 38)

To hunt Great Swamp NWR, hunters must possess a Zone 38 permit. **Permits for Zone 38 will be available for sale on a first-come, first-served basis beginning 10 a.m. Tuesday, Sept. 7, 2010. Permits will be available for sale until 11:59 p.m. on Tuesday, Sept. 28.** There are NO exceptions. Permits will be available for sale at all license agents and online over the Internet.

The refuge is open only for Permit Muzzleloader and Permit Shotgun season hunting and closed to deer hunting at all other times. Hunters may apply only for either a Permit Muzzleloader or a Permit Shotgun permit, not both. In addition to the state permit, the U.S. Fish and Wildlife Service will charge a \$26 fee (\$13 for holders of a Senior, Golden Age, or Golden Access Passport and youths with a valid 2010 New Jersey Youth hunting license) to issue a federal hunting permit. The refuge will supply additional information on hunt procedures and regulations to those hunters who obtain their Zone 38 permit from NJ Fish and Wildlife via the lottery. For more information, contact Refuge Wildlife Biologist Craig Bitler at (973) 425-1222, extension 15.

Great Swamp NWR (Zone 38) is open for deer hunting to properly licensed hunters as follows:

- **Permit Muzzleloader and Permit Shotgun Season (concurrent):** Oct. 30 and Nov. 3–6, 2010. Oct. 30 (Saturday) is only for youths, ages 10–15, who possess a valid 2010 New Jersey Youth hunting license and a Zone 38 permit. Youths must be accompanied by a licensed but non-hunting adult that is at least 21 years of age. **Bag limit:** two deer—either two antlerless or one antlerless and one antlered. Hunters using muzzleloaders may take an antlered deer first whereas hunters using shotguns must take an antlerless deer first. Hunters must be in possession of the appropriate Antlered Buck Permit before attempting to take an antlered deer. A total of 200 muzzleloader and 200 shotgun permits are available. The eastern side of the refuge (approximately 4,000 acres) will be open to muzzleloader hunting only and the western side of the refuge (approximately 3,700 acres) will be open to muzzleloader and shotgun hunting.

Supawna Meadows NWR (Zone 63)

Note: DMZ 59 is no longer designated as a separate zone but is now incorporated into Zone 63. Zone 63 regulations apply.

Supawna Meadows NWR is open for Fall Bow, Youth Bow Day, Permit Bow and Winter Bow seasons ONLY! The use of firearms is prohibited on Supawna Meadows NWR. No refuge permit fee is required to hunt Supawna Meadows NWR. For more information, call (609) 463-0994.

Any antlered deer taken on Supawna Meadows NWR must have at least one antler with three or more antler points. ➤

Supawna Meadows NWR is open for deer hunting to properly licensed hunters as follows:

- **Fall Bow Season:** Sept. 11–Oct. 29, 2010; **Bag limit:** unlimited antlerless deer and ONE antlered deer. First deer must be antlerless from Sept. 11 to Oct. 1, 2010. First deer may be antlered or antlerless from Oct. 2–Oct. 29, 2010.
- **Youth Day (Bow):** Sept. 25, 2010; **Bag limit:** one deer of either sex.
- **Permit Bow Season:** Oct. 30–Dec. 24, 27–31, 2010; **Bag limit:** unlimited antlerless deer. In addition, hunters who purchase an Antlered Buck Bow Permit may harvest ONE antlered deer. NOTE: Hunters MUST have a Zone 63 Permit Bow Season permit to hunt the Supawna Meadows NWR during the Permit Bow Season.
- **Winter Bow Season:** Jan. 1–31, 2011; **Bag limit:** unlimited antlerless deer and ONE antlered deer.
- Supawna Meadows NWR is closed to deer hunting at all other times.

Wallkill River NWR (Zone 2)

Designated areas of the refuge are open during all six deer seasons. Season dates and bag limits for Zone 2 apply. An annual hunting map, additional regulations and a signed access permit from the refuge must be obtained prior to scouting or hunting. The access permit is \$20 (free for youth) and must be signed and carried at all times when hunting on refuge property. Visit our Web site at wallkillriver.fws.gov/hunting.htm, call (973) 702-7266 or write Wallkill River National Wildlife Refuge, 1547 County Rt. 565, Sussex, NJ 07461 for more information.

Special Areas—Other Public Lands

Bayside PSEG Tract (Zone 29)

Hunters interested in hunting this 4,500-acre PSEG property located in Greenwich Township, Cumberland County may visit www.pseg.com/environment/estuary or call (888) MARSHEs for more information. Driving of deer is prohibited on all PSEG lands. Season dates and bag limits for Zone 29 apply.

Lizard Tail Swamp (Zone 34)

This 400-acre property, jointly owned by New Jersey Division of Fish and Wildlife and The Nature Conservancy (TNC), is located in Middle Township, Cape May County. A TNC access permit is required. Call (609) 861-0600 for permit applications, maps and site-specific regulations. Season dates and bag limits for Zone 34 apply.

Newark Watershed (Zones 3 and 6)

The Newark Watershed, located in Morris, Passaic and Sussex counties, is open to deer hunting from September to December. A watershed access permit is required. Call (973) 622-4521 or (973) 697-2850 for access permit applications, maps and site-specific regulations. Season dates and bag limits for Zone 3 and Zone 6 apply.

Franklin Parker Preserve and Four Mile Spring Preserve (Zone 68)

Hunters must purchase Zone 68 permits from license agents or via Fish and Wildlife's Internet license sales site. Permits are available over-the-counter on a first come, first served basis beginning at 10 a.m. on Tuesday, Oct. 5, 2010. See *Deer Season Permits*, page 14. **The hunter is responsible to confirm they have current authorization for access prior to purchasing a permit.** The purchase of a deer permit for Zone 68 does NOT guarantee access to Zone 68. **There are no refunds or exchanges for permits that cannot be used.**

Franklin Parker Preserve and Four Mile Spring Preserve are managed by the New Jersey Conservation Foundation. Designated areas of these preserves are open to deer hunting. Contact the Foundation directly at (908) 234-1225 for more information.

- **Fall Bow Season:** Sept. 11–Oct. 29, 2010; **Bag limit:** unlimited antlerless deer and ONE antlered deer. First deer must be antlerless from Sept. 11–Oct. 1, 2010.
- **Permit Bow Season:** Oct. 30–Dec. 24 and 27–31, 2010; **Bag limit:** unlimited antlerless deer. In addition, hunters who purchase an Antlered Buck Bow Permit may harvest ONE antlered deer. A total of 100 permits are available.
- **Six-day Firearm Season:** Dec. 6–11, 2010; **Bag limit:** two antlered deer. However, if a hunter harvests two antlered deer, they forfeit the opportunity to harvest an antlered deer during the Permit Shotgun Season. Only one buck may be taken at a time.
- **Permit Muzzleloader Season:** Dec. 6–11, 2010 is antlerless deer only. Antlered or antlerless: Nov. 29 and 30 and Dec. 13, 14, 18–24 and 27–31, 2010; and Jan. 1–31, 2011; **Bag limit:** unlimited antlerless deer. In addition, hunters who purchase an Antlered Buck Muzzleloader Permit may harvest ONE antlered deer. Two deer may be taken at one time. A total of 100 permits are available.
- **Permit Shotgun Season:** Dec 6–11, 2010 is antlerless deer only; Antlered or antlerless: Dec. 15–17, 2010; and Jan. 1–31, 2011; **Bag limit:** unlimited antlerless deer. In addition, hunters who purchase an Antlered Buck Shotgun Permit may harvest ONE antlered deer. However, for hunters who harvest two antlered deer during the Six-day Firearm Season, the bag limit in the Permit Shotgun Season is restricted to unlimited antlerless deer only. Two deer may be taken at one time. A total of 170 permits are available.
- **Winter Bow Season:** Jan. 1–31, 2011; **Bag limit:** unlimited antlerless deer and ONE antlered deer. ♪

**Don't Give Bugs a Free Ride.
Protect our Forests.**



**DON'T MOVE
FIREWOOD**



For more info, visit www.DontMoveFirewood.org



NEW JERSEY
DEPARTMENT OF AGRICULTURE

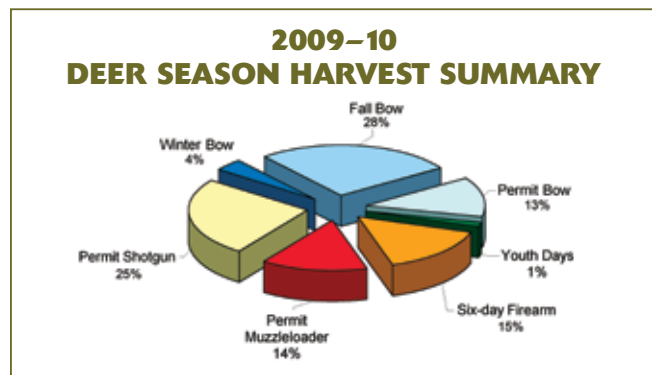


► Emerald Ash Borer Beetle

2009-2010 Deer Harvest

SUMMARIES

NEW JERSEY DEER hunters harvested 52,783 deer during the 2009-2010 season between Sept. 12, 2009 and Feb. 20, 2010. The harvest for this deer season was the second lowest harvest in 14 years, and was 1.7 percent lower than the 52,372 deer taken in 2008. The antlerless portion of the 2009 harvest was 33,330 animals, down 4 percent from 2008. The antlered portion of the 2009 harvest was 19,042 animals, up 3.5 percent from 2008. 🦌



2009-10 Deer Harvest by County and Season

County	Total	Fall Bow	Permit Bow	Six-day Firearm	Permit M/L	Permit Shotgun	Winter Bow	Youth Days
ATLANTIC	2011	273	246	566	411	395	74	46
BERGEN	85	38	13	2	15	4	13	0
BURLINGTON	4444	903	546	813	548	1428	146	60
CAMDEN	734	194	126	135	66	162	44	7
CAPE MAY	507	77	81	140	131	14	45	19
CUMBERLAND	2648	603	378	510	563	428	100	66
ESSEX	132	49	44	2	16	7	14	
GLOUCESTER	2547	593	348	322	389	792	67	36
HUNTERDON	8519	2615	965	1253	976	2325	290	95
MERCER	1906	494	182	222	190	729	68	21
MIDDLESEX	988	317	110	139	64	315	36	7
MONMOUTH	3837	1249	633	413	299	982	229	32
MORRIS	3860	1306	557	435	392	918	232	20
OCEAN	1817	377	276	372	266	418	75	33
PASSAIC	497	107	64	64	166	10	71	15
SALEM	3588	907	502	378	744	903	74	80
SOMERSET	3735	1244	518	384	335	978	250	26
SUSSEX	5680	1510	705	920	1384	930	147	84
UNION	24	0	1	2	0	21	0	0
WARREN	5206	1301	547	942	673	1618	75	50
Unknown	18	4	5	1	3	3	1	1
Totals	52783	14161	6847	8015	7631	13380	2051	698

The 2009-10 Deer Harvest per Square Mile of Deer Range

Deer Mgt. Zone	Deer range (sq. mi.)	Antlered Buck Harvest (per sq. mi.)	Total Deer Harvest (per sq. mi.)
1	75	3.6	6.6
2	149	6.0	18.2
3	153	1.9	3.8
4	71	4.1	8.8
5	215	6.3	17.6
6	153	3.1	5.2
7	103	6.5	19.1
8	203	7.4	20.4
9	52	5.1	18.8
10	110	9.5	23.7
11	68	9.3	26.6
12	152	8.2	25.3
13	109	3.8	15.4
14	165	3.9	11.2
15	86	4.7	14.9
16	91	4.3	12.8
17	90	4.2	13.9
18	70	2.1	4.3
19	159	3.5	10.3
21	192	1.4	2.0
22	69	1.3	2.4
23	178	1.4	2.0
24	169	1.0	1.3
25	164	3.1	10.1
26	195	2.5	4.0
27	103	3.7	11.0
28	125	3.9	10.6
29	98	3.8	13.2
30	92	1.7	4.3
31	40	3.8	10.9
34	245	1.4	2.5
35	171	3.3	11.0
36	127	2.3	7.4
37	43	1.8	5.7
38	12	3.9	9.4
39	15	4.1	10.5
40	1	2.0	3.0
41	39	8.1	23.2
42	90	1.6	5.3
43	27	2.3	4.2
45	65	3.0	4.2
46	79	2.2	3.2
47	54	2.3	5.7
48	86	4.7	14.8
49	71	2.0	6.3
50	137	3.8	11.3
51	138	1.2	4.4
53	8	1.3	5.0
54	10	3.1	6.0
55	6	4.8	12.3
56	1	1.0	16.0
57	1	2.0	22.0
58	4	0.8	2.0
61	5	1.6	3.2
63	33	3.4	9.4
64	3	6.7	14.0
65	17	6.3	11.4
66	3	3.3	7.7
67	15	0.8	6.3
68	16	1.5	4.9
70	1	0.0	2.0
State	5205	—	—

2009–10 Total Deer Harvest by Season and Zone

DMZ	Total	Fall Bow	Permit Bow	Youth Days	Six-day Firearm	Permit Muzzleloader	Permit Shotgun	Winter Bow
1	496	98	83	12	123	161	3	16
2	2711	813	327	33	356	608	514	60
3	589	131	74	19	102	237	16	10
4	625	103	82	10	139	257	8	26
5	3789	1050	441	48	680	473	1048	49
6	801	184	124	7	183	190	69	44
7	1969	478	191	18	311	253	677	41
8	4137	1178	455	33	672	421	1230	148
9	979	366	149	8	84	90	227	55
10	2611	765	317	32	429	284	706	78
11	1812	532	172	23	269	257	531	28
12	3844	1152	453	36	445	393	1184	181
13	1680	723	295	5	76	83	346	152
14	1856	622	199	17	222	116	558	122
15	1285	377	139	14	159	86	459	51
16	1168	327	205	12	184	145	246	49
17	1252	262	116	16	190	127	532	9
18	298	54	64	8	76	73	6	17
19	1643	387	222	23	259	166	538	48
21	383	45	73	9	148	78	4	26
22	164	30	31	8	43	26	11	15
23	353	50	49	7	151	72	5	19
24	228	22	31	3	108	47	3	14
25	1651	366	165	18	239	184	648	31
26	773	86	96	26	290	203	36	36
27	1136	308	173	28	114	216	278	19
28	1323	352	202	27	202	233	286	21
29	1291	285	164	23	129	327	341	22
30	393	64	44	13	68	104	82	18
31	435	133	58	8	72	75	62	27
34	606	91	100	25	159	157	19	55
35	1874	465	286	34	177	358	498	56
36	941	368	192	1	37	84	109	150
37	243	78	51	1	13	70	2	28
38	113	0	0	0	0	52	61	0
39	158	13	18	0	23	28	71	5
40	3	1	2	0	0	0	0	0
41	905	236	81	11	140	114	308	15
42	475	85	61	3	73	81	157	15
43	114	24	23	3	32	21	3	8
45	276	14	33	9	121	76	9	14
46	252	21	31	10	124	52	5	9
47	309	69	41	9	58	51	68	13
48	1269	243	108	14	177	108	604	15
49	445	123	93	4	36	19	120	50
50	1543	632	282	13	115	79	309	113
51	601	163	111	3	50	26	208	40
53	40	6	4	1	2	19	6	2
54	60	10	15	0	14	8	11	2
55	74	19	9	2	19	16	5	4
56	16	0	0	0	0	2	14	0
57	22	0	3	0	0	4	15	0
58	8	0	2	0	0	2	4	0
61	16	0	4	0	4	4	4	0
63	310	100	48	9	30	63	56	4
64	42	0	0	0	19	0	21	2
65	194	43	43	2	58	40	4	4
66	23	1	2	0	1	1	18	0
67	95	0	0	0	0	86	0	9
68	78	13	9	0	10	25	16	5
70	2	0	1	0	0	0	1	0
Unknown	1	0	0	0	0	0	0	1
Totals	52783	14161	6847	698	8015	7631	13380	2051



Two firsts: New hunter Delaney Gara, 14, (left) took her first deer while accompanied by her dad. Brother Sawyer Gara, 12, harvested his first antlered buck while being mentored by their grandfather. These Milford, New Jersey hunters had quite a successful Youth Firearm Hunt Day.

Buck & Boar Lodge of S.C.

 866-799-5585 "The Premier Trophy Boar Hunting Destination" buckandboar.us

NEW JERSEY ADVENTURE TOURS

 NJ Adventure Tours specializes in tree stand safety clinics, proper fall arrest system care and use, along with guided whitetail bowhunts and upland bird hunting throughout NJ.
Call today for more info and book YOUR adventure hunt!
 Phone: 1-888-887-8864
 Email: john@njadventuretours.com
 Website: www.njadventuretours.com



Hunters Helping the Hungry Needs Help with Meat-processing Costs

Hunters Helping the Hungry, an organization that has enabled hunters to donate 365,000 pounds of venison to feed New Jersey families since 1997, now needs some help from the public to cover the costs of professional meat processing.

The program, which donated more than 15,600 pounds of venison to food banks and charitable organizations last year alone, operates with limited funding. Butchers who participate in the Hunters Helping the Hungry program receive \$65 to process the donated deer. Currently, hunters who donate deer to feed the hungry must contribute either \$10 (for field-dressed deer weighing 50 lbs. or more) or \$25 (for deer under 50 lbs.) toward that processing fee. If the program's funding runs out, hunters who donate deer will have to cover the entire cost for meat-processing.

Hunters should check on funding availability before harvesting a deer intended for donation by visiting: www.huntershelpingthehungry.org. Anyone interested in making a charitable contribution to offset the program's meat-processing costs may send a check payable to: Hunters Helping the Hungry, P.O. Box 587, Lebanon, NJ 08833.

Participating Butchers Include:

Game Butchers

John Person

Lebanon (908) 735-4646

Newton High School—Sussex Co.

Must call for instructions:

(973) 383-7573 x243

57 West Deer Processing

Phillipsburg (908) 319-0984

Bishop's Market

Whitehouse Station (908) 534-9666

Country Meats of Washington

Washington, Warren County

(908) 689-1266

V. Roche and Sons

Whitehouse Station (908) 534-2006

Phillipsburg High School—Warren Co.

Must call first: (908) 213-2443

Mark Godek Livestock

Marlboro (732) 462-3695

Hometown Butcher

967 Route 524 (Adelphia near Howell)

(732) 462-8149

The Buck Stop, Stanley Mihalecz

989 Alvine Road, Pittsgrove, Salem Co.

(856) 794-1281

Butchers will not accept donated deer during the Six-day Firearm Buck Season, from Dec. 6–11, so they can accommodate their regular customers.

Hunters: Call before hunting season opens to learn the hours of operation for the check stations near where you hunt! Some locations may not be open on Sundays—call first.

Atlantic County	
Butterhof's Farm & Home Supply, 5715 White Horse Pike (Rt. 30), Egg Harbor City, (609) 965-1198	Open for All Deer Seasons
Muskett's Tavern, 343 W. White Horse Pike, Absecon, (609) 645-3355	Open for All Deer Seasons
Main Street Hardware, 6016 Main St., Mays Landing, (609) 625-4941	Open for All Deer Seasons
Nesco Package Goods, Rt. 542, Nesco, (609) 561-8704	Open for All Deer Seasons
The Port Store, 205 Clarks Landing Rd., Port Republic, (609) 652-1616	Open for All Deer Seasons
Sugar Hill Sub & Deli, 153 Somers Pt. Rd. (Rt. 559), Mays Landing, (609) 625-0538	Open for All Deer Seasons
Ted's Taxidermy, 713 Rt. 40 (1/10 mile west of Rt. 54), Buena, (856) 697-8585	Open for All Deer Seasons
Bergen County	
Targeteers Sporting Goods, 101 Rt. 46 West, Saddle Brook, (201) 843-7788	Open for All Deer Seasons
Burlington County	
Green Bank Inn, 1301 Rt. 542, Green Bank, (609) 965-5630	Open for All Deer Seasons
Hedger House, 4265 Rt. 563, Chatsworth, (609) 894-4565	Open for All Deer Seasons
Mighty Joe's Texaco, 1231 Rt. 206 South, Shamong, (609) 268-0303	Open for All Deer Seasons
Mike's Sporting Goods, 1414 Rt. 38, Hainesport, (609) 267-7978	Open for All Deer Seasons
CLOSED MONDAYS except open for deer check on first day of Six-day Firearm, Dec. 6, 2010.	
New Gretna Munchies, Rt. 9 and South Maple Ave, New Gretna, (609) 296-8050	Open for All Deer Seasons
Nixon's General Store, Chatsworth Rd. & New Rd. jct., Tabernacle, (609) 268-9800	Open for All Deer Seasons
Pine Barren Stove & Sport Shop, Rt. 72, Chatsworth, (609) 726-1550	Open for All Deer Seasons
Sportsmen's Center, Rt. 130 North, Bordentown, (609) 298-5300	Open for All Deer Seasons
Camden County	
Atco Sports, 2209 Atco Ave., Atco, (856) 767-9446	Open for All Deer Seasons
Creek Keepers, 1130 Black Horse Pike (Rt. 168), Blackwood, (856) 227-1923	Not open in December, January and February
Russell's PIC-II, 386 White Horse Pike, Ancora, (609) 567-9886	Open for All Deer Seasons
Sicklerville Hardware, 540 Williamstown Rd., Sicklerville, (856) 728-3800	Open for All Deer Seasons
Cape May County	
Belleplaine Supply & Gun Center, Hands Mill Rd., Belleplaine, (609) 861-2345	Open for All Deer Seasons
Deer Done Right, Rt. 50, Corbin City, (609) 628-1070	Open for All Deer Seasons
Fletcher's Corner, 212 South Rt. 47, Dias Creek, (609) 465-4949	Open for All Deer Seasons
Just Sports, 21 Mechanic St., Cape May Court House, (609) 465-6171	Open for All Deer Seasons
Cumberland County	
Bailey's Seafood, Rt. 47, Port Elizabeth, (856) 825-2621	Open for All Deer Seasons
Beaver Dam Boat Rentals, 514 Old Beaver Dam Rd., Newport, (856) 447-3633	Open for All Deer Seasons
Big Daddy's Sports Haven, 595 Sherman Avenue, Millville, (856) 453-9009	Open for All Deer Seasons
Newport Country Store & Deli, 127 Main St. (Rt. 553), Newport, (856) 447-4747	Open for All Deer Seasons
Essex County	
The Bullet Hole, 78 Rutgers St., Belleville, (973) 759-3968	Open for All Deer Seasons
Gloucester County	
The Bottle Barn, 65 West Broad St., Gibbstown, (856) 423-3608	Open for All Deer Seasons
A&M Meats, Wolfert Station Rd., Mullica Hill, (856) 478-0370	Open for All Deer Seasons
Sportsmen's Outpost, Fries Mill Rd., Williamstown, (856) 881-3244	Open for All Deer Seasons
Hunterdon County	
Boan's Marine, 1296 Rt. 179, Mt. Airy, (609) 397-3311	Open for All Deer Seasons
Carousel Deli & Bakery, Rt. 179 & Wertsville Rd. jct., Ringoes, (908) 788-5180	Open for All Deer Seasons
The Corner Store, Jct. Rt. 519 & Rt. 12, Baptistown, (908) 996-7648	Open for All Deer Seasons
Jugtown Mountain Campsites, 1074 Rt. 173 East, West Portal, (908) 735-5995	Open for All Deer Seasons
Lakeside Deli, 1878 Rt. 31 North, Clinton, (908) 638-3354	Open for All Deer Seasons
Milford Napa Auto Parts, 1002 Milford-Frenchtown Rd., Milford, (908) 996-2288	No deer checked during Six-day Firearm
J. Person Game Butcher, 1221 Rt. 31 South, Lebanon, (908) 735-4646	No deer checked during Six-day Firearm
Sportsman's Rendezvous, 174 Rt. 31 North (in Sportman's Plaza), Flemington, (908) 788-5828	Open for All Deer Seasons
V. Roche & Sons, 9 High St., Whitehouse Station, (908) 534-2006	No deer checked during Six-day Firearm
Mercer County	
Mignella's Hillbilly Hall, N. Greenwood Ave., Hopewell, (609) 466-9856	Open for All Deer Seasons
CLOSED MONDAYS except open for deer check on first day of Six-day Firearm, Dec. 6, 2010.	
Middlesex County	
Salvatore Automotive Service Inc., 302 Lincoln Blvd., Middlesex, (732) 560-0896	Open for All Deer Seasons
Sayreville Sportsman, 52 Washington Rd., Sayreville, (732) 238-2060	Open for All Deer Seasons

Monmouth County	
Bill and Ken's Taxidermy, 389 Rt. 79, Morganville, (732) 591-1116	Open for All Deer Seasons
Builder's General Supply Co., 15 Sycamore Ave., Little Silver, (732) 747-0808	Open for All Deer Seasons
Clarksburg Inn, 465 Stagecoach Rd., Clarksburg, (609) 259-2558	Open for All Deer Seasons
The Hunter's Butcher, 967 Rt. 524 (Adelphia-Farmingdale Rd.), Adelphia, (732) 462-8149	Open for All Deer Seasons
L & H Woods & Water, 2045 Rt. 35, Wall, (732) 282-1812	Open for All Deer Seasons
S & S Auto Center, 54 Leonardville Rd., Belford, (732) 741-7733	Open for All Deer Seasons
Morris County	
Mt. Hope Deli, 662 Mt. Hope Ave, Rockaway, (973) 328-7259	Weekdays ONLY, Open for All Deer Seasons
Minuteman Family Restaurant, 990 Mt. Kemble Ave., Harding, (973) 425-9798	Open for All Deer Seasons
Hadley's Auto Repair, 22 Merry Lane, East Hanover, (973) 386-1805	Open for All Deer Seasons
R & S Sports Center, Rt. 46 & New St. jct., Budd Lake, (973) 347-1944	Open for All Deer Seasons
Randolph Garden Center, 1135 Sussex Tpk., Randolph, (973) 895-2667	Open for All Deer Seasons
Ocean County	
Al's Grill & Cream Ridge Sporting Goods, 465 Rt. 539 (south of Rt. 537), Cream Ridge, (609) 758-0616	Open for All Deer Seasons
The Chum Bucket, 381 Rt. 9, West Creek, (609)294-2500	Open for All Deer Seasons
Grizz's Forked River Bait and Tackle, 232 North Main St. (Rt. 9), Forked River, (609) 693-9298	Open for All Deer Seasons
Just Plain Jane's, 581 E. Veterans Hwy. (Rt. 528), Jackson, (732) 833-4875	Open for All Deer Seasons
Lucille's Country Cooking, 1496 Rt. 539, Warren Grove, (609) 698-4474	Open for All Deer Seasons
Scott's Bait & Tackle, 945 Radio Rd., Mystic Island, (609) 296-1300	Open for All Deer Seasons
Sportsman's Shanty, 420 Chandler Rd., Jackson, (732) 367-0033	Open for All Deer Seasons
Tip's Hardware, 218 Main St. (Rt. 9), West Creek, (609) 296-3192	Open for All Deer Seasons
Lakehurst Veterans of Foreign Wars Post 10061, 20 Union Ave., Lakehurst, (732) 657-6609	Open for All Deer Seasons
Passaic County	
Frank's Tackle, 81 Ringwood Ave. (Rt. 511), Wanaque, (973) 835-2966	Open for All Deer Seasons
Greenwood Lake Sport Center, 1745 Greenwood Lake Tpk., Hewitt, (973) 728-1000	Open for All Deer Seasons
Totowa Bait & Tackle, 10 Albion Ave., Totowa, (973) 956-0825	Open for All Deer Seasons
Salem County	
Bradway's Farm Market, Rt. 49 and Jericho Road, Quinton, (856) 878-0177	Open for All Deer Seasons
The Buck Stop, 989 Alvine Road, Norma, (856) 794-1281	Open for All Deer Seasons
Dunham Deer Cut & Wrapped, 115 Compromise Rd., Mannington, (856) 935-3825	Open for All Deer Seasons
Sam's Super Service, 290 Rt. 40 (jct. Rt. 553), Elmer, (856) 358-3488	Open for All Deer Seasons
Somerset County	
Gladpack Sunoco, 1 Pottersville Rd., Gladstone, (908) 234-1355 (Border of Morris County)	Open for All Deer Seasons
Millstone Sport Shop, 20 North River St., East Millstone, (908) 359-5713	Closed for February seasons
Neshanic Station Farm, Home & Garden Center, 101 Fairview Dr., Neshanic Station, (908) 369-5131	Open for All Deer Seasons
Sussex County	
Fireman Dan's Sports Lounge, 766 Rt. 23, Wantage, (973) 875-9428	Open for All Deer Seasons
Garden State Bow & Reel, 2760 Rt. 23 North, Stockholm, (973) 697-3727 (Border of Passaic County)	Open for All Deer Seasons
Hainesville General Store, 283 Rt. 206 South, Hainesville, (973) 948-4280	Open for All Deer Seasons
Jumboland, Rt. 206, Branchville, (973) 948-6802	Open for All Deer Seasons
Layton Hotel, Rt. 560, Layton, (973) 948-0809	Open for All Deer Seasons
Sig Borstad Archery & Hunting Supply, Old Rudetown Rd., McAfee, (973) 827-6527	Open for All Deer Seasons
Simon Peter Sport Company, 660 Rt. 206 South, Newton, (973) 786-5313	Open for All Deer Seasons
Swartswood Country Store, 911 Newton-Swartswood Rd., Newton, (973) 383-5470	Open for All Deer Seasons
Vernon Crossing Tire & Auto, Vernon Crossing Rd., Vernon, (973) 764-6171	Open for All Deer Seasons
Union County	
NJ Firearms Guild, 344 St. George Ave. (Rt. 27), Rahway, (732) 382-4066	Open for All Deer Seasons
Warren County	
57 West Deer Processing, 220 D Belview Road, Phillipsburg, (908) 619-0195	Open for All Deer Seasons
Alpine Meats, 57 Rt. 94, Blairstown, (908) 362-8568	Open for All Deer Seasons
Hi-Way Sport Shop, 253 Rt. 31 South, Washington, (908) 689-6208	Open for All Deer Seasons
RDJ Service Center, 275 Rt. 46, Vienna, (908) 637-4357	Open for All Deer Seasons
The Owl's Nest, 97 Rt. 519, Warren Glen, (908) 995-7903 Border of Hunterdon County	Open for All Deer Seasons
Smitty's Liquor & Deli, 89 Rt. 46, Columbia, (908) 475-5933	Open for All Deer Seasons
Straco 3 Auto Parts, 147 Mountain Ave, Hackettstown, (908) 852-2829	Open for All Deer Seasons
US Gas, 423 Blairstown Rd. (Rt 521), Hope, (908) 459-4775	Open for All Deer Seasons

DEER PROCESSING

Professional Game Butcher



All products made on premises
5 types of sausages
5 special roasts
2 kinds of bolognas
Standard Cut \$94.00
Price list on-line
2 Smokehouses
Venison Ham & Jerky
H.H.H. Butchers
Garden State Sportsman
Show Jan. 2010
Retail Shop
Deer Butchering DVD
Visit Our Web site:

gamebutcher.com

1221 Route 31 South
Lebanon, N J 08833
908-735-4646



GhostBlind

Not Seeing is Believing™



» World's GREATEST Ground Blind!
877.751.4868
Watch VIDEOS Online...

www.ghostblind.com

FOLLOWING COMMENCEMENT OF the black bear season, the Commissioner of DEP or the Fish and Wildlife Director may, after consultation with the Council Chairman, close the season. The Commissioner or the Director will announce such closure, which will become effective 24 hours from the daily legal closing time of the day on which the decision is made, based upon data obtained and reviewed by Fish and Wildlife. The notification number for season closure is the permit hotline number, (609) 292-9192. Season closure notification will also be announced by news release, radio and Fish and Wildlife's Web site www.NJFishandWildlife.com.

Black Bear Hunting Season: Dec. 6–11, 2010

Hunting Hours: Legal hunting hours for black bear shall be ½ hour before sunrise to 1/2 hour after sunset.

Bag Limit: Only one bear of either sex and any age may be taken per properly licensed hunter. It is unlawful to take or attempt to take or continue to hunt for more than the number of black bear permitted.

Special permit requirement: All black bear hunters must have a current and valid firearm hunting license and a special Black Bear Hunting Area Permit issued by Fish and Wildlife. See *Black Bear Hunting Areas*, below; see also *Black Bear Hunting Permits*, page 10. Hunters are limited to purchasing one black bear hunting permit. The bag limit remains at one black bear per hunter.

Game Care: It is critical to remove the hide and cool the bear immediately after checking the bear. Cooling a bear with ice from inside the body cavity is inadequate to prevent the meat from spoiling. If the hide remains on overnight, the meat may be unsuitable for consumption.

Mandatory Bear Hunter Seminar: All successful permit applicants must successfully complete a bear hunting seminar conducted by Fish and Wildlife. Hunters who completed a seminar in past years need not attend a seminar again. The seminar dates, locations and times will be posted on Fish and Wildlife's Web site, our Permit Hotline and also will be sent to outdoor writers for newspaper publication.

Youth Bear Hunters: Youth hunters (aged 10 through 13 on or before Dec. 6, 2010), with a valid hunting license must also possess a black bear hunting permit. Youth hunters must be under the direct supervision of a properly licensed adult (21 years of age or older) while bear hunting. The adult must also possess a black bear hunting permit. Direct supervision means the youth hunter and the supervising adult are together at the same location. The youth hunter may not hunt independently of the adult.

Firearms and Ammunition Legal For Bear Hunting

Shotgun: not smaller than 20 gauge nor larger than 10 gauge with rifled slugs. Lead, lead alloy or copper rifled slug or sabot slug. Buckshot is prohibited.

Muzzleloader Rifle: single-barrel, single shot rifles not less than .44 caliber. Flintlock, percussion and in-line ignitions. Double barrel muzzleloaders prohibited. Persons hunting with muzzleloader rifle must also possess a current and valid rifle hunting permit.

Baiting: No person shall attempt to take or kill a black bear or have in their possession or control any firearm, or other weapon of any kind, while elevated in a standing tree or in a structure of any kind within 300 feet of a baited area. On national wildlife refuges and at the Delaware Water Gap National Recreation Area, the distribution of bait and/or hunting over bait is prohibited. Hunters should also check with the landowner or administrative agency before placing bait on any hunting area.

Additional Black Bear Hunting Regulations

- Black bear hunters must wear a hat of solid fluorescent hunter orange or an outer garment containing at least 200 square inches of fluorescent orange material visible from all sides at all times while bear hunting.
- It shall be illegal to use dogs to pursue or run black bear.
- Allowable hunting methods: stand hunting, still-hunting or drive hunting.
- Hunters using or possessing any shotgun slug in the field during the bear

seasons must have a shotgun with adjustable open iron or peep sights or a scope affixed to the shotgun.

- Telescopic sights of any magnification (scope power) are permitted for bear hunting on all firearms, including muzzleloader rifles.
- Shotgun shells containing single spherical projectiles referred to as pumpkin balls are prohibited.
- While bear hunting with a shotgun, it is illegal to have in possession any ammunition not authorized for bear hunting.
- Only one muzzleloader rifle may be in possession while bear hunting.
- All firearms must be cased and unloaded while being transported in vehicles.
- It is illegal to take or attempt to take a black bear with a bow and arrows or a crossbow.
- It is illegal to take or attempt to take a bear in a den structure.

After Harvesting a Bear—Mandatory Bear Check Requirement

Properly licensed hunters who harvest a black bear shall immediately complete and affix to the bear hide the "Black Bear Transportation Tag" from their Black Bear Hunting Permit. Information included on the black bear transportation tag shall include: the hunter's name, address, current firearm license number; date and time of kill; nearest road, county and municipality of kill; and the sex of the black bear. When field dressing a black bear, leave the sex organs intact and attached to the body.

It is critical to remove the hide and cool the bear immediately after checking the bear. Cooling a bear with ice from inside the body cavity is inadequate to prevent the meat from spoiling. If the hide remains on overnight, the meat may be unsuitable for consumption.

Successful hunters must take the black bear to a designated check station by 7 p.m. on the day of the kill. Hunters shall surrender the black bear transportation tag and will be issued a legal possession seal.

Any legally killed black bear recovered too late to be brought to a designated black bear check station by 7 p.m. on the date of the kill must be reported immediately by telephone to the Northern Region Office of the Bureau of Law Enforcement (908) 735-8240. Hunters must provide their name, address and a telephone number where they can be reached on the telephone message recording device, if a Fish and Wildlife representative is not available. Said black bear must be brought to a designated black bear check station on the next weekday to be registered and to receive a legal possession seal.

Black Bear Game Care

As when cooking any raw meat, care must be taken to prevent exposure to disease when consuming wild game. Black bear are known to carry *Trichinella*, a parasite commonly associated with pork. States nationwide report incidents of bears infected with *Trichinella* and New Jersey is no different. A *Trichinella* infection (Trichinellosis) is a risk only if the meat is cooked improperly. To ensure bear meat is safe to eat, be sure it's cooked to an internal temperature of 170 degrees for at least 15 seconds.

Toxoplasmosis, most commonly associated with cats, is another parasitic disease that may be transmitted to humans if meat is not handled properly. To eliminate any health risks associated with Toxoplasmosis make sure no one who may be pregnant handle raw bear meat and always cook the meat thoroughly as you would for *Trichinella*. If you follow these simple guidelines you can enjoy your bear meat without any concern for exposure to *Trichinella* or Toxoplasmosis.

Mandatory Black Bear Check Stations:

Hours: 12 noon to 7 p.m.

Warren County

- Pequest Wildlife Management Area*
605 Pequest Road, Oxford

Morris County

- Black River Wildlife Management Area*
275 North Road, Chester

Sussex County

- Former Forest Maintenance Bldg.
20 Rt. 23N, Franklin
- Flatbrook Roy WMA**
Rt. 615 (Walpack Rd.), Sandyston
- Whittingham WMA**
148 Fredon-Springdale Rd., Newton

* Operating Opening Day and Saturday only

** Operating entire season

Black Bear Hunting Area Descriptions

Black Bear Hunting Area No. 1: That portion of Warren and Sussex counties lying within a continuous line beginning at the intersection of the Portland Bridge and the Delaware River at Columbia; then northward along the east bank of the Delaware River to the New York state line; then east along the New York state line to Rt. 519; then south along Rt. 519 to its intersection with Rt. 627; then south along Rt. 627 to its intersection with Rt. 626; then south along Rt. 626 to its intersection with Rt. 521; then southwest along Rt. 521 to its intersection with Rt. 94 in Blairstown; the southwest along Rt. 94 to the Portland Bridge, the point of beginning in Columbia. The islands of Labar, Tocks, Poxono, Depew, Namanock, Minisink and Mashipacong lying in the Delaware River are also included within this Hunting Area.

Black Bear Hunting No. Area 2: That portion of Sussex, Warren and Morris counties lying within a continuous line beginning at Portland Bridge in Columbia; then northward along Rt. 94 to its intersection with Rt. 521 in Blairstown; then north along Rt. 521 to its intersection with Rt. 626; then north along Rt. 626 to its intersection with Rt. 627; then north along Rt. 627 to its intersection with Rt. 519 in Branchville; then north along Rt. 519 to the New York state line; then southeast along the New York state line to Rt. 517; then south along Rt. 517 to its intersection with Rt. 94; then south on Rt. 94 to its intersection with Rt. 23 in Hamburg Borough; then south along Rt. 23 to its intersection with Rt. 517 in Franklin; then south along Rt. 517 to its intersection with Rt. 15 in Sparta; then south along Rt. 15 to its intersection with Interstate 80 in Dover; then west along interstate 80 to its intersection with Rt. 94; then south along Rt. 94 to the intersection with the Portland Bridge and the Delaware River located in Columbia, the point of beginning.

Black Bear Hunting Area No. 3: That portion of Sussex, Passaic, Morris and Bergen counties lying within a continuous line beginning at the intersection of Rt. 80 and Rt. 15 in Dover; then north along Rt. 15 to its intersection with Rt. 517 in Sparta; then north along Rt. 517 to its intersection with Rt. 23 in Franklin; then north along Rt. 23/517 to its intersection with 517 in Hamburg Borough; then north along Rt. 517 to the New York state line; then east along the New York state line to its intersection with Rt. 287; then south along Rt. 287 to its intersection with Rt. 80; then east along Rt. 80 to its intersection with Rt. 15 the point of beginning in Dover.

Black Bear Hunting Area No. 4: That portion of Sussex, Warren, Morris, Somerset and Hunterdon counties lying within a continuous line beginning at the intersection of Rt. 78 and the Delaware River; then north along the east bank of the Delaware River to the Portland Bridge at Columbia; then northeast along Rt. 94 to its intersection with Rt. 80; then east along Rt. 80 to its intersection with Rt. 287; then southwest along Rt. 287 to its intersection with Rt. 78; then west along Rt. 78 to the Delaware River the point of beginning.

Black Bear Hunting Area No. 5: That portion of Bergen, Essex, Hudson, Middlesex, Morris, Passaic, Somerset, and Union counties lying within

a continuous line beginning at the intersection of Rt. 78 and 287; then north along Rt. 287 to its intersection with the New York state line; then southeast along the New York state line to the Hudson River; then south along the west shore of the Hudson River to Upper New York Bay; then south along the shore of Upper New York Bay to the Kill Van Kull; then west along the north shore of the Kill Van Kull to Newark Bay; then west across Newark Bay to its confluence with the Arthur Kill; then south along the west shore of the Arthur Kill to its intersection with Rt. 440; then west along Rt. 440 to its intersection with Rt. 287; then north-west along Rt. 287 to its intersection with Rt. 78 the point of beginning.

Black Bear Hunting Area No. 6: That portion of Warren, Hunterdon, Somerset, Middlesex, Mercer, Monmouth, Burlington, Ocean, Atlantic, Cape May, Cumberland, Salem, Gloucester and Camden counties lying within a continuous line beginning at the intersection of Rt. 78 and the Delaware River; then east along Rt. 78 to its intersection with Rt. 287, then southeast along Rt. 287 to its intersection with Rt. 440; then south and east along Rts. 287/440 to its intersection with the Arthur Kill at Perth Amboy; then south along the west shore of the Arthur Kill to Raritan Bay, then south and east along the shore of Raritan Bay to Sandy Hook; then north along the east shore of Sandy Hook Bay to the tip of Sandy Hook; then south along the Atlantic Ocean to the Delaware Bay shore; then north and west along the shore of Delaware Bay to its intersection with the Delaware River; then north along the east bank of the Delaware River to its intersection with Rt. 78, the point of beginning.

World Famous Hunting & Fishing Boots

GET THE BEST **PROLINE** YOU CAN GET.

**Proliner Series
3-Ply Waders**

- Innovative Construction of Stretchable, Light-weight & Durable 3-Ply Material (Nylon Jersey/Rubber/Nylon Jersey)
- 100% Waterproof Stretch Nylon Jersey Stretch Rubber Stretch Nylon Jersey
- Sleek design of one piece construction
- Stretchable, light-weight and durable
- 200 grams Thinsulate™ Insulation in boot
- Molded rubber or felt out sole

Thinsulate
INSULATION
200 gram insulation

100% Waterproof Rubber Bottom

- Ozone Resistant Special Rubber Polyurethane Foam Thinsulate™
- Stretch Nylon Jersey Stretch Rubber Stretch Nylon Jersey

Thinsulate
INSULATION
600 gram insulation

WIN61605MOB Gametrax

- 100% waterproof construction with Proline waterproof system
- 600 grams of Thinsulate™ Ultra Insulation
- Premium oil nubuck leather and nylon upper
- Black rubber toe and heel reinforcement
- Camo wrapped EVA midsole and rubber outsole
- Removable insole

Thinsulate
INSULATION
600 gram insulation

Pro Line Manufacturing Co. • 186 Parish Drive • Wayne, NJ 07470
Phone: 1-800-334-4612 • Fax: 1-973-692-0999 • www.prolineboots.com

GOVERNOR'S SURF FISHING TOURNAMENT

By Karen Leskie, Wildlife Technician **Get Outside and Enjoy One of New Jersey's Natural Resources**

The 19th Annual Governor's Surf Fishing Tournament will be held Sunday, Oct. 3, 2010. Once again anglers from New Jersey and neighboring states will descend upon the beaches of Island Beach State Park in hopes of catching the longest fish of the day. The tournament aims to encourage youngsters and adults to learn more about surf fishing while taking advantage of a great family activity. Funds raised by the tournament go toward marine resource conservation and education.

Despite a foggy start to the 18th annual tournament, over 800 participants enjoyed a day of fishing off the beaches of Island Beach State Park. Contestants caught blackfish, bluefish, kingfish, striped bass and weakfish. A total of thirty prizes were awarded in categories for children, teens and adults. However, the grand prize went to Gene Brendel of Nutley, with a 32-inch striped bass. DEP Division of Fish and Wildlife Director, Dave Chanda congratulated Mr. Brendel with a

plaque and two rod-and-reel combinations. Also, Mr. Brendel's name has been engraved on the Governor's Cup, which is on permanent display at Island Beach State Park.

Since its inception, the tournament has generated more than \$120,000 for various marine education and restoration efforts, construction of access ramps for disabled saltwater anglers, surf fishing instruction programs and equipment, specialized wheel chairs that provide beach access to the disabled and elderly, plus the purchase of the first mobile automatic heart defibrillator for use at Island Beach State Park.

For more information about the Governor's Surf Fishing Tournament or to receive a registration form, visit NJFishandWildlife.com/gsft.htm or call (609) 748-4347.

New Jersey Division of Fish and Wildlife (along with our co-sponsors: New Jersey Division of Parks and Forestry, New Jersey State Federation of Sportsmen's Clubs, Jersey Coast Anglers Association and New Jersey Beach Buggy Association) would like to thank the following organizations for contributing to the success of the 18th Annual Governor's Surf Fishing Tournament in 2009:

- Canyon Gear
- Eagle Claw Fishing Tackle Company
- Grumpy's Bait & Tackle
- Legal Limits Company
- Manns Bait Company
- O Mustad & Son, Inc.
- Sportsman's Center
- Stanley Jigs, Inc.
- Surf Rocket
- Tru-Turn, Inc.
- TTI-Blakemore Fishing Group
- Wright & McGill Company

A special thanks to Kathy Johnston of Kathy Johnston Custom Artwork for creating the annual tournament t-shirt design. Also thanks to Cannon Gear for printing the t-shirts.

DELAWARE & HUDSON TAXIDERMISTRY

- Lifelike mounts
- Quick, professional service
- Large showroom
- North American & African game, exotic animals, fish & birds

MEMBER, NJ TAXIDERMISTRY ASSOCIATION



WWW.DANDHTAXIDERMISTRY.COM • 570.491.5083
300 PENNA AVE., MATAMORAS, PA 18336

Regulations in **red** are new this year.

Purple text indicates an important note.

A CURRENT AND valid hunting license (Bow and Arrow, Firearm or All-Around Sportsman) is required to pursue any small game species. See page 24 for *General Hunting Regulations*. The use of dogs, unless specifically stated otherwise, is permitted to pursue any small game species, except wild turkey. Hunting for those species shown on page 65 is prohibited during the statewide Six-day Firearm (deer) Season and on the Wednesday of the Permit Shotgun (deer) Season that immediately follows the Six-day Firearm Season. For exceptions, see *Coyote and Fox* and *Semi-wild and Commercial Preserve Hunting* sections below. Sunday hunting is prohibited; see *Raccoon and Opossum*, page 64 plus *Semi-wild and Commercial Shooting Preserves* for exceptions.

Season Dates and Bag Limits: The *Small Game Hunting Seasons* table on page 65 lists dates, hunting hours and daily bag limits for all small game species open for hunting. Hunting with firearms is prohibited on Nov. 5, 2010 on state wildlife management areas designated as Pheasant and Quail Stamp Areas (see *Pheasants* below) except in tidal marshes open to an on-going waterfowl season.

General Small Game Hunting Methods: Properly licensed hunters may hunt small game with shotguns or bow and arrow and limited hunting with small caliber rifles; see below. See also *General Hunting Regulations*, page 24.

Shotgun: Unless specifically stated otherwise, shotguns for small game hunting may be single or double barrel, rifled or smoothbore and not larger than 10-gauge or smaller than .410 caliber and capable of holding no more than three shells.

Shot: Unless specifically stated otherwise, shot size for small game hunting may be no larger than #4 fine shot.

Bow and Arrow: All bows must meet the requirements specified in *General Hunting Regulations*, page 24.

Muzzleloading Rifles: For limited small game rifle hunting, see below for *Coyote and Fox—Special Permit Season, Raccoon and Opossum, Squirrel—Muzzleloading Rifle Season* and *Woodchuck* for restrictions.

Wildlife Damage: Property owners or their agents, and occupants of dwellings that are suffering damage from coyote, fox, opossum, raccoon, skunk, squirrel, weasel or woodchuck may control them by lawful means at any time subject to local ordinances.

Coyote and Fox, General and Special Permit Seasons

See chart below for both general and special permit season regulations for coyote and fox. **NOTE: All successful coyote hunters must report any coyote harvested to a Fish and Wildlife Regional Law Enforcement Office within 24 hours. Callers must identify themselves by name and daytime phone number.**

In addition to the coyote and fox seasons described in the chart below, properly licensed persons hunting deer during the Six-day Firearm, Permit Muzzleloader or Permit Shotgun deer seasons may kill coyote or fox when the person is in possession of a valid deer transportation tag for the applicable deer season (i.e., before harvesting a deer.) All hunting must cease immediately upon harvesting the daily deer bag limit and completing the deer transportation tag(s). Incidental hunting of coyote or fox while deer hunting may resume following the issuance of a New Jersey Supplemental Deer

Transportation Tag for the applicable deer season (provided the season remains open and the season bag limit of deer has not been reached.) Only applicable projectiles approved for deer hunting may be used to take coyote and fox incidental to deer hunting during the deer seasons described above. See *Firearms, Bow and Ammunition* chart, page 29.

In addition to the general Coyote and Fox seasons and incidental coyote or fox harvest while deer hunting, a Special Permit Coyote and Fox Season runs concurrent with the regular small game coyote and fox season. A Fish and Wildlife-issued permit is required to hunt coyote under the provisions of the Special Permit Coyote and Fox Season; as follows:

Coyote/Fox permits: \$2, available at any license agent or via Fish and Wildlife's Internet license sales site (WildlifeLicense.com/NJ) beginning December 15. A hunting license must be purchased prior to or in conjunction with the purchase of a Special Coyote and Fox Permit.

Northern Bobwhite (Quail)

Northern bobwhite (quail) are native to the southern half of New Jersey. In recent years, quail populations have declined throughout their range including New Jersey. In an effort to reverse this decline in New Jersey, two quail hunting zones were delineated north and south of Rt. 33 in 2005. The season dates and daily bag limits are more liberal north of Rt. 33, where quail are only found as a result of stocking by licensed semi-wild or commercial operations. The season dates and daily bag limits are more restrictive south of Rt. 33, where the best remaining quail habitat exists and

(continued on page 64)

Coyote / Fox Season

Dates	Oct. 2 – Nov. 5 Bow and Arrow Only	Nov. 6 – Feb. 21 Firearm or Bow	Jan. 1 – March 15, 2011 Special Permit Season	
Hours	½ hour before sunrise to ½ hour after sunset	½ hour before sunrise to ½ hour after sunset, except 8 a.m. start on Nov. 6	½ hour before sunrise to ½ hour after sunset	½ hour after sunset to ½ hour before sunrise
Weapon Type and Projectiles Permitted	Bow: long, recurve, compound or crossbow See <i>General Small Game Hunting Methods</i> above.	Bow: long, recurve, compound or crossbow See <i>General Small Game Hunting Methods</i> above.	Bow: long, recurve, compound or crossbow See <i>General Small Game Hunting Methods</i> , above.	Shotgun: single or double barrel. Not smaller than 12 gauge or larger than 10 gauge, capable of holding no more than 3 shells. Shot: sizes not smaller than #4 fine shot or larger than "T" shot Muzzleloading rifle: single-shot, single barrel no less than .44 caliber. Flintlock, percussion and in-line ignitions permitted, loaded only with a single projectile, either round ball or conical bullet. Electronic ignitions prohibited.
		Shotgun and Shot Size: See <i>General Small Game Hunting Methods</i> , above.	Shotgun: single or double barrel. Not smaller than 12 gauge or larger than 10 gauge, capable of holding no more than 3 shells. Shot: sizes not smaller than #4 fine shot or larger than "T" shot	
		Muzzleloading rifle: Only projectiles approved for deer hunting may be used for incidental coyote or fox harvest. See <i>Notes</i> , below and chart on page 29. Electronic ignitions prohibited.	Shot: sizes not smaller than #4 fine shot or larger than "T"	
Notes	Hunter orange not required. Use of dogs prohibited. Daily bag: unlimited coyote or fox	Hunter orange required when using firearm. Muzzleloading rifle may be used only incidental to deer hunting. Use of dogs permitted except during Dec. 6–11, and Dec. 15. Daily bag: unlimited coyote or fox	While hunting under the provisions of the Special Permit: Hunter orange is not required (but is recommended while traveling to/from hunting areas.) Hunting methods are restricted to calling and stand hunting. A predator-calling device must be in possession. Use of dogs is prohibited. Use of bait is prohibited. Portable lights are allowed. Daily bag: unlimited coyote or fox	

Small Game Hunting

REGULATIONS

(continued from page 63)

where wild quail populations are known to occur. See *Small Game Hunting Seasons* chart, page 65 for season dates and bag limits. See exceptions below for semi-wild and commercial preserve hunting.

Pheasant

Pheasant Zones were eliminated several years ago. See *Small Game Hunting Seasons* chart, page 65 for season dates and bag limits. See exceptions below for semi-wild and commercial preserve hunting.

Pheasant and Quail Stamp Areas: Anyone aged 16 and over (except 16 year olds whose Youth License remains valid until Dec. 31 in the year they reach 16 years of age) hunting or possessing pheasant or quail on the following designated wildlife management areas shall have in possession a current and valid Pheasant and Quail Stamp (Youth Hunting licenses include pheasant and quail stamp): Assunpink, Berkshire Valley, Millville (Bevan), Black River, Clinton, Colliers Mills, Dix, Flatbrook, Glassboro, Greenwood (including Pasadena-Howardsville), Heislerville, Tuckahoe (MacNamara), Mad Horse, Manahawkin, Manasquan River, Medford, Nantuxent, Peaslee, Pequest, Port Republic, Stafford Forge, Walpack, Whittingham and Winslow. A current and valid Pheasant and Quail Stamp is also required at the Delaware River National Recreation Area.

Pheasant and Quail Stocking

Fish and Wildlife anticipates pheasant releases to be in excess of 50,000 birds, and plans to purchase 11,000 quail for release as follows:

Assunpink, Berkshire Valley, Black River, Clinton, Colliers Mills, Dix, Flatbrook, Glassboro, Millville (Bevan), Nantuxent, Pequest, Port Republic, Tuckahoe (MacNamara), Walpack and Whittingham WMAs will be stocked with pheasant for the following dates:

- Nov. 6, 9, 11, 13, 16, 18, 20, 23, 25 and 27
- Dec. 4, 18, 23, 28 and 30

Delaware Water Gap National Recreation Area and the Heislerville, Howardsville, Mad Horse, Manahawkin, Manasquan, Medford, Stafford Forge and Winslow WMAs will be stocked with pheasant for the following dates:

Regulations in red are new this year.
Purple text indicates an important note.

- Nov. 6, 13, 20, 25 and 27
 - Dec. 4, 18, 23, 28 and 30
- Greenwood Forest and Peaslee WMAs will be stocked with quail for the following dates:
- Nov. 6, 9, 11, 13, 16, 18, 20, 23, 25 and 27
 - Dec. 4, 18, 23, 28 and 30

Fish and Wildlife reminds sportsmen and sportswomen that the stocking schedule is tentative until approved by the Fish and Game Council in early October. The schedule is subject to pheasant production and may change due to emergency weather conditions.

Rabbit and Hare

The rabbit and hare hunting season will begin the last Saturday in September. The earlier opening date allows for hunting opportunity when rabbit populations are at their peak. Firearm hunting is prohibited on Nov. 5 on those wildlife management areas designated as Pheasant and Quail Stamp Areas. See *Small Game Hunting Seasons* chart, page 61 for season dates and bag limits.

Raccoon and Opossum

See *Small Game Hunting Seasons* chart, page 65 for season dates and bag limits.

Hours: Hunting may not begin until one hour after sunset on the opening day of the season. On all other days open during the season, the hours of hunting are one hour after sunset to one hour before sunrise. Sunday hunting is permitted only between the hours of midnight (Saturday) and one hour before sunrise (Sunday).

Hunting methods: Portable lights are permitted. Fluorescent orange is encouraged but not required on outer clothing while hunting raccoon and opossum. A current and valid rifle permit is required when possessing a .22 caliber rifles while hunting raccoon and opossum when only .22 caliber shorts are permitted.

Dog Training: Dogs may be trained during the month of September and from March 2 to May 1, inclusive. The training hours are one hour after sunset to one hour before sunrise.

Ruffed Grouse

The state's two ruffed grouse hunting zones are delineated by Rt. 70. North of Rt. 70 the season length will begin October 21. Firearm hunting is prohibited on Nov. 5 on those wildlife management areas designated as Pheasant and Quail Stamp Areas. South of Rt. 70 the season length will begin November 6 to reduce harvest mortality of the remaining populations in the southern zone. The ruffed grouse zones are identical to those for woodcock and will provide for consistent regulations for these species that are often hunted simultaneously. See *Small Game Hunting Seasons* chart, page 65 for season dates and bag limits.

Semi-Wild and Commercial Preserve Hunting

Hunting for certain species of game birds is allowed from Nov. 6 to March 15 on semi-wild and from Sept. 1 through May 1 on commercial shooting preserve lands that are properly licensed for the taking of such species. These species of game may be hunted on Sunday only on semi-wild or commercial shooting preserve lands.

Youth hunters (in possession of a valid Youth Hunting License and accompanied by a licensed, non-shooting adult) will be permitted to hunt pheasant, quail and/or chukar partridge on licensed semi-wild preserves on Saturday, Oct. 30, 2010—the Youth Pheasant Hunting Day.

All game taken on semi-wild or commercial preserves must be properly tagged before being transported off the licensed property.

A person may legally hunt on semi-wild or commercial preserves for game birds during deer seasons, but no shot larger than #4 fine may be used. There are no daily bag or seasonal limits for pheasant, quail, chukar or mallards taken on commercial preserves. There are no daily bag limits for pheasant, quail or chukar taken on semi-wild properties. Seasonal harvests on semi-wild properties may not exceed the number of birds to be stocked as indicated on the semi-wild permit application.

Squirrel, Regular Season

See *Small Game Hunting Seasons* chart, page 65.

Squirrel, Muzzleloading Rifle Season

Persons holding a current and valid firearm license and rifle permit may hunt for squirrels from sunrise to 1/2 hour after sunset with a muzzleloading rifle (.36 caliber or smaller loaded with a single projectile) during the periods Sept. 25 to Nov. 5; and, Jan. 1 to Feb. 21. Firearm hunting is prohibited on Nov. 12 on those wildlife management areas designated as Pheasant and Quail Stamp Areas. Hunting for squirrel in the manner described above is restricted to the areas described below:

- Those portions of Passaic, Mercer, Hunterdon, Warren, Morris and Sussex counties lying within a continuous line beginning at the intersection of Rt. 513 and the New York State line; then south along Rt. 513 to its intersection with Rt. 511; then south along Rt. 511 to its intersection with Rt. 46; then west along Rt. 46 to its intersection with Rt. 80; then west along Rt. 80 to its intersection with Rt. 15; then north along Rt. 15 to its intersection with the Morris-Sussex County line; then south along the Morris-Sussex County line to the Warren County line; then southwest along the Morris-Warren County line to the Hunterdon County line; then southeast along the Morris-Hunterdon County line to the Somerset County line; then south along the Somerset-Hunterdon County line to its intersection with the Mercer County line;

(continued on page 66)

Cross Roads

Guide Service



- Private guiding
- Federal, state and gun club trips
- Private hunts also available at Indian Creek

(973) 670-5601
Call John
CrossRoadsGuideService.com

2010–2011 Small Game Hunting Seasons

Species (alphabetical)	Inclusive Dates	Hunting Hours	Daily Limits	Notes
Bobwhite (quail)	North of Rt. 33: Nov. 6 to Dec. 4 and Dec. 13, 14, 16–31 and Jan. 1 to Feb. 21	Sunrise to ½ hour after sunset	7 — North	8 a.m. start on Nov. 6
	South of Rt. 33: Nov. 13 to Dec. 4 and Dec. 13, 14, 16–31 and Jan. 1–31		4 — South	Pheasant and Quail Stamp required on designated areas (see <i>Small Game Hunting</i> page 64).
Coyote* and Fox, General <i>All coyote must be reported within 24 hrs.</i>	Bow and Arrow only: Oct. 2 to Nov. 5 Firearm or Bow and Arrow: Nov. 13– Feb. 21	½ hour before sunrise to ½ hour after sunset	No limit	8 a.m. start on Nov. 6 Open Dec. 6–11 and Dec. 15 with restrictions as specified under Small Game Hunting, <i>Coyote and Fox</i> , page 63. Rifle permit required in possession when hunting with muzzleloading rifle (allowed only incidental to deer hunting).
Coyote* and Fox, Special Permit Season <i>All coyote must be reported within 24 hrs.</i>	Firearm or Bow and Arrow: Jan. 1 to March 15 (permit required)	Permit holders may hunt day and night with certain restrictions; see <i>Notes</i> at right.	No limit	For complete details, see Small Game Hunting, <i>Coyote and Fox</i> , page 63. Calling and standing hunting only. Predator calling device must be in possession. Rifle permit required in possession when hunting with muzzleloading rifle, allowed only during the daytime hunting hours. During night hunting (½ hour after sunset to ½ hour before sunrise), only 10 or 12 gauge shotguns with #4 through "T" size shot are permitted. Coyote/fox permit required.
Grouse, Ruffed	North of Rt. 70: Oct. 21 to Dec. 4** and Dec. 13, 14, 16–31 South of Rt. 70: Nov. 6 to Dec. 4** and Dec. 13, 14, 16–31	Sunrise to ½ hour after sunset	2	8 a.m. start on Nov. 6
Opossum & Raccoon	Oct. 1 to Mar. 1	1 hour after sunset to 1 hour before sunrise	No limit	Rifle permit required when hunting with rifle. 7:41 p.m. start on Oct. 1 Closed Dec. 6–11 and Dec. 15
Pheasant & Chukar	Nov. 6 to Dec. 4 and Dec. 13, 14, 16–31 and Jan. 1 to Feb. 21	Sunrise to ½ hour after sunset	Chukar — 7 Pheasant — 2	8 a.m. start on Nov. 6 Pheasant and Quail Stamp required on designated areas (see <i>Small Game Hunting</i> page 64).
Rabbit, Hare and Jackrabbit	Sept. 25 to Dec. 4 and Dec. 13, 14, 16–31 and Jan. 1 to Feb. 21	Sunrise to ½ hour after sunset	Cottontail — 4 Hare — 1 Jackrabbit — 1	8 a.m. start on Nov. 6
Squirrel, Gray	Sept. 25 to Dec. 4** and Dec. 13, 14, 16–31 and Jan. 1 to Feb. 21	Sunrise to ½ hour after sunset	5	8 a.m. start on Nov. 6
Squirrel, Gray: Muzzleloading Rifle (.36 caliber or smaller)	Sept. 25 to Nov. 6 and Jan. 1 to Feb. 21	Sunrise to ½ hour after sunset	5	Rifle permit required. Designated areas only (see <i>Small Game Hunting</i> page 64).
Turkey (Fall, Either-Sex)	(Period N) Oct. 25–30	½ hour before sunrise to ½ hour after sunset.	1 Turkey (either sex) per permit	Permit required. Turkey Hunting Areas 1–5, 8, 9, 11, 20–22 only.
Turkey (Spring Gobbler)	(Periods A to E) Apr. 25 to May 27	½ hour before sunrise to noon	1 Male Turkey per permit	Permit required. Refer to 2011 turkey permit supplement, available in late January.
Turkey (Spring Gobbler, Youth)	(Period Y) Apr. 23 to May 27	½ hour before sunrise to noon	1 Male Turkey per permit	Permit required. Refer to 2011 turkey permit supplement, available in late January.
Woodchuck: Bow, Rifle or Shotgun	Mar. 1 to Sept. 29, 2010 Mar. 1 to Sept. 28, 2011	Sunrise to ½ hour after sunset	No limit	Rifle permit required when hunting with rifle. Rifle hunting prohibited on state property (see <i>General Hunting Regulations</i> , page 24 and <i>Small Game Regulations</i> page 66).
Woodchuck: Bow or Shotgun	Sept. 25 to Dec. 4** and Dec. 13, 14, 16–31 and Jan. 1 to Feb. 21	Sunrise to ½ hour after sunset	No limit	8 a.m. start on Nov. 6
Woodcock	See <i>Migratory Bird Regulations</i> **	Sunrise to sunset	3 daily; 6 possession	HIP number required (see page 75). 8 a.m. start on Nov. 6
Youth Turkey Day	Apr. 23, 2011	½ hour before sunrise to noon	1 Male Wild Turkey	Permit required. Refer to 2011 turkey permit supplement, available in late January.
Youth Upland Bird Day	Oct. 30	8 a.m. to sunset	Pheasant — 2	Selected WMAs and licensed semi-wilds (see page 23).

* All harvested coyote must be reported to a regional Division Law Enforcement Office within 24 hours. Callers must identify themselves by name and daytime phone number.

** No firearm hunting is permitted on **November 5** on those WMAs designated as Pheasant and Quail Stamp Areas.

(continued from page 64)

then west and south along the Hunterdon Mercer County line to its intersection with Rt. 31; then south along Rt. 31 to its intersection with Rt. 546; then west along Rt. 546 to the Delaware River; then north along the east bank of the Delaware River to the New York state line; then east along the New York state line to the point of beginning at Lakeside; and in that portion of Salem, Gloucester, Camden, Burlington, Mercer, Monmouth, Ocean, Atlantic, Cape May and Cumberland counties lying within a continuous line beginning at the intersection of Rt. 295 and the Delaware River; then east along Rt. 295 to its intersection with the New Jersey Turnpike; then east along the New Jersey Turnpike to its intersection with Rt. 40; then east along Rt. 40 to its intersection with Rt. 47; then north along Rt. 47 to its intersection with Rt. 536; then east along Rt. 536 to its intersection with Rt. 206; then north along Rt. 206 to its intersection with the New Jersey Turnpike; then northeast along the New Jersey Turnpike to its intersection with Rt. 571; then southeast along Rt. 571 to its intersection with the Garden State Parkway; then south along the Garden State Parkway to its intersection with Rt. 9 at Somers Point; then south along Rt. 9 to its intersection with Rt. 83; then west along Rt. 83 to its intersection with Rt. 47; then north along Rt. 47 to its intersection with Dennis Creek; then south along the west bank of Dennis Creek to its intersection with Delaware Bay; then northwest along the east shore of Delaware Bay and the Delaware River to the point of beginning.

Woodchuck

All persons in possession of a rifle (including a muzzleloading rifle) while hunting woodchuck must have a current and valid rifle permit in addition to the current hunting license. Rifle hunting (of any kind) for woodchuck is prohibited on state wildlife management areas, state parks, state forests or state recreation areas. Farmers and their agents may use shot not larger than #4 buckshot to control woodchuck causing damage. Hours of hunting are sunrise to ½ hour after sunset. See chart at right for woodchuck hunting details. 🦌



After hatching, chicks stay in temperature-controlled brooder rooms equipped with automated feeders until six weeks of age, when they are moved to outdoor range pens.

Regulations in red are new this year.
Purple text indicates an important note.

Woodchuck Season

Dates	Weapon Type Permitted	Gauge, Caliber or Weight	Projectile(s)
Mar. 1 to Sept. 29, 2010	Center-fire rifle	.25 caliber or less	Hollow point, soft point or expanding lead core bullets of any weight.
		Larger than .25 caliber	Hollow point, soft point or expanding lead core bullets of any weight not exceeding 100 grains in weight.
Mar. 1 to Sept. 28, 2011	Rim-fire rifle	.25 caliber or less	Hollow point or soft point
	Muzzleloading rifle: single-shot, single barrel. Flintlock, percussion and in-line ignitions permitted.	No restriction	Must be loaded with a single projectile, either round ball or conical bullet.
	Bow: long, recurve, compound or crossbow	35 pounds pull at archers draw length (long and recurve bows) or peak weight (compound bow); 75 pounds pull for crossbow	Arrows must be fitted with a well-sharpened metal broadhead with a minimum width of ¾"
Sept. 25 to Dec. 4; Dec. 13, 14, 16-31, 2010 and Jan. 1 to Feb. 21, 2011	Shotgun: single or double barrel, rifled bore or smoothbore	Not larger than 10 gauge, capable of holding no more than 3 shells	Shot – sizes not larger than #4 fine shot
	Bow: long, recurve, compound or crossbow	35 pounds pull at archers draw length (long and recurve bows) or peak weight (compound bow); 75 pounds pull for crossbow	Arrows must be fitted with a well-sharpened metal broadhead with a minimum width of ¾"
	Shotgun: single or double barrel, rifled bore or smoothbore	Not larger than 10 gauge, capable of holding no more than 3 shells	Shot – sizes not larger than #4 fine shot

Milestone Improvements at the Rockport Pheasant Farm

A major milestone in the ongoing modernization of New Jersey Division of Fish and Wildlife's Rockport Game Farm was attained this year with the completion of a state-of-the-art incubation and brooder building. The building's energy efficient, automated systems for egg incubation and chick care replace hand-operated equipment and labor-intensive chick handling and care regimes that date back to the farm's creation in the 1920's. The significant energy and labor cost savings realized with the new building and equipment ensures reliable annual production of superior pheasants for the same or lower cost as for birds purchased from suppliers who may not be able to meet our annual demand consistently.

This investment in the future of the pheasant production and stocking program was funded with a Hunter and Angler Fund capital improvement account established with proceeds from the sale of a property originally purchased with Hunter and Angler funds. Likewise, no state tax dollars are used for the annual costs of raising and stocking pheasants. Those costs are borne completely by the hunters who purchase pheasant stamps and hunting licenses.

Rockport Game Farm annually produces 60,000 top-notch pheasants which hunters have come to nickname, "Rockport Rockets" for their heart-stopping, explosive flights. Birds are stocked in November and

December on 24 wildlife management areas (WMAs) throughout the state for youth hunters and hunters who buy a required Pheasant and Quail Stamp. The incredible value hunters receive for their Pheasant and Quail Stamp purchase is the topic of Director Chanda's message on page 2 of this issue.

For information on pheasant-stocked WMAs and stocking dates see page 64. Also visit our Web site at www.NJFishandWildlife.com/pdf/2010/pheas_sched10.pdf.

Photos: Pat Carr/NJ Div. Fish and Wildlife



The new brooder house with incubator room has a modern assembly line operation including automatic egg turners in forced-air circulating incubators and automated feeders. These efficient improvements to incubate eggs and provide consistent heat for chicks are a significant cost-savings—in both utility and labor expenses—for operating this 24-hour facility.

Fall 2010 Turkey Hunting Regulations

The 2010 fall turkey season consists of one six-day hunting segment, N, from Monday, Oct. 25 through Saturday, Oct. 30, 2010. Fall hunting hours are one-half hour before sunrise until one-half hour after sunset. Turkey Hunting Areas 1-5, 8, 9, 11, 20-22 are open for fall hunting. Turkey Hunting Areas 6, 7, 10, 12 and 14-16 are closed to fall hunting.

- **Bag Limit:** One wild turkey of either sex per day during the fall season regardless of the number of permits the hunter holds.
- Dogs and artificial decoys may be used while turkey hunting in the fall season, except the use of electronically-operated decoys is prohibited. All hunters are required to possess a calling device while turkey hunting.
- The maximum group size while turkey hunting is five hunters. Hunters may not attempt to chase or drive turkeys for the purpose of putting them in range of other hunters. However, hunters may rush a flock of turkeys to cause the flock to scatter.
- No shot larger than #4 fine shot or smaller than #7½ fine shot may be used for turkey hunting.
- Hunters may not use shotguns larger than 10-gauge or smaller than 20-gauge for turkey hunting.
- Fluorescent hunter orange is not required to hunt turkey.
- Properly licensed hunters may use archery tackle to hunt turkeys.
- Turkeys may not be hunted within 300 feet of any baited area.

Immediately upon killing a turkey, hunters must complete the transportation tag on their fall hunting permit and affix it to the bird. The turkey must be taken to an official wild turkey check station by 7 p.m. on the day it is killed *by the hunter who killed the bird*.

Spring Turkey Season Changes

There are many factors that can contribute to changes in the turkey population, and very few of these factors (spring rainfall, for example) can be controlled by wildlife managers. One factor wildlife managers can control is the length and timing of hunting seasons.

Spring gobbler hunting seasons are set to coincide with the time when hens begin to incubate their eggs. In New Jersey, this occurs in late April. Starting a spring season too early can be detrimental to turkey populations because hens abandon nests more readily if they are disturbed before they start to incubate. In addition, illegal take of hens occurs more frequently if a spring season starts before incubation, when hens are still mobile.

The second peak in gobbling activity occurs at the start of incubation, when nesting hens are no longer available to gobblers. The spring season should be timed to better coincide with this peak in gobbling activity.

2011 Spring Gobbler Hunting Season

Hunting Period	Dates
Youth Turkey Hunting Day (10-16 years of age) Hunting Period Y	Sat., April 23 If no turkey is harvested on this youth hunt day, Period Y permits may be used in the designated zone for balance of season until a bird is harvested
Hunting Period A	Mon., April 25 - Fri., April 29
Hunting Period B	Mon., May 2 - Fri., May 6
Hunting Period C	Mon., May 9 - Fri., May 13
Hunting Period D	Mon., May 16 - Fri., May 20; Mon., May 23 - Fri., May 27
Hunting Period E	All Saturdays, April 30, May 7, May 14 and May 21

Local and regional data on wild turkey hens showed that New Jersey's former spring season format was not optimally timed to help prevent nest abandonment and illegal take of hens. Therefore, New Jersey's spring gobbler season now begins later in April. This season structure favors the success of nesting hens, and will more closely match peaks in gobbling activity.

Spring 2011 Gobbler Hunting Regulations

Spring gobbler hunting regulations are published in the 2011 Wild Turkey Hunting Season permit supplement available in January. See *Turkey Hunting Permits, General*, page 11.

Turkey Hunting Seminars

The latest turkey hunting techniques are presented at several turkey hunting seminars sponsored by Fish and Wildlife or wildlife conservation organizations. These seminars focus on how to set up, calling techniques and key safety information for turkey hunters. New turkey hunters are especially encouraged to join us at a seminar. Check your newspaper and the January 2011 Wild Turkey Hunting Season permit supplement for the seminars scheduled during March and April. ♪



Craig Lemon/NJDiv. Fish and Wildlife

YOUTH TURKEY HUNT DAY APRIL 23, 2011 See page 23

If no turkey is harvested on this youth hunt day, Period Y permits may be used by the youth hunter in the designated zone for the balance of the season until a bird is harvested (see page 23).

Non-hunting adults accompanying youth turkey hunters need only have in possession a valid hunting license. Turkey hunting is by permit only.

Spring and fall turkey hunting is by permit only. See *Turkey Hunting Permits, General*, page 11. For farmers, see *Farmer Turkey Permits*, page 27.

PROLeisureSPORTS
Best **NEW** Place To Buy Your Gear!
www.ploutdoor.com

CLENZOIL
Since 1948
Field & Range™

- Cleans
- Lubricates
- Prevents Rust



If Clenzoil works for the US Army...

It can take whatever Hunting Camp can dish out!!

Available at *Cabela's* & The Sports Authority
www.Clenzoil.com 1-800-Oil-It-UP

Fall & Spring Wild Turkey Hunting

FALL TURKEY CHECK STATIONS

Fall 2010 Turkey Check Stations

ATLANTIC

Main Street Hardware

6016 Main St., May's Landing, (609) 625-4941

Ted's Taxidermy

713 Rt. 40, Buena, (856) 697-8585

BURLINGTON

Sportsman's Center

Rt. 130, Bordentown, (609) 298-5300

CAPE MAY

Belle Plain Supply

346 Handisville Ave., Belle Plain, (609) 861-2345

Fletcher's Corner

212 South Rt. 47, Cape May C.H., (609) 465-4949

CUMBERLAND

Beaver Dam Boat Rentals

514 Old Beaver Dam Rd., Newport, (856) 447-3633

Blackwater Sports Center

2228 Delsea Dr., Vineland, (856) 691-1571

Big Daddy's Sports Haven

595 Sherman Ave., Millville, (856) 825-5500

GLOUCESTER

Sportsman's Outpost

Fries Mill Rd., Williamstown (856) 881-3244

The Bottle Barn

65 West Broad St., Gibbstown (856) 423-3608

HUNTERDON

Lakeside Deli

1878 Rt. 31 N., Clinton, (908) 638-3354

Sportsman's Rendezvous

Rt. 31, Speedway Plaza, Flemington, (908) 788-5828

Boan's Marine

1296 Rt. 179, Lambertville (609) 397-3311

The Corner Store

Rt. 12 and Rt. 519, Baptistown, (908) 996-7648

Carousel Deli And Bakery

Rt. 179 and Wertsville Rd., Ringoes, (908) 788-5180

Ralph Anthony Automotive

1173 Rt. 579, Quakertown, (908) 735-7800

Jugtown Mountain Campsites

1074 Rt. 173 East, Asbury, (908) 735-5995

MIDDLESEX

Sayreville Sportsmen

52 Washington Ave., Sayreville, (732) 238-2060

MORRIS

Mount Hope Deli

662 Mount Hope Ave., Wharton, (973) 328-7259

R & S Sports

3 New St., Budd Lake, (973) 347-1944

PASSAIC

Frank's Tackle

81 Ringwood Ave., Wanaque, (973) 835-2966

Greenwood Lake Sports Center

1745 Greenwood Lake Turnpike, Hewitt, (973) 728-1000

SALEM

Bradway's Farm Market

Jericho Rd. & Rt. 49, Quinton, (856) 935-5698

Sam's Super Service

290 Rt. 40, Elmer, (856) 358-3488

SOMERSET

Gladpack Sunoco

1 Pottersville Rd., Peapack-Gladstone, (908) 234-1355

Puskas Dairy Farm

170 South Middlebush Rd., Somerset, (732) 690-0380

SUSSEX

Garden State Bow & Reel

2760A Rt. 23N, Stockholm, (973) 697-3727

Hainesville General Store

283 Rt. 206 South, Hainesville, (973) 948-4280

Simon-Peter Bait And Tackle

Rt. 206 And Brighton Rd., Newton, (973) 786-5313

Sig Borstad Hunting Supply

7 Old Rudetown Rd., McAfee, (973) 827-6527

Swartswood Country Store

911 Newton-Swartswood Rd., Stillwater, (973) 383-5470

WARREN

Alpine Meats

Rt. 94 N., Blairstown, (908) 362-8568

Hi-Way Sport Shop

Box 253, Route 31 North, Washington, (908) 689-6208

Smitty's Liquor & Deli

89 Rt. 46, Delaware, (908) 475-5933

Straco 3 Auto Parts

Hunting and Fishing, 147 Mountain Ave., Hackettstown, (908) 852-2829

The Owl's Nest

97 Rt. 519, Warren Glen, (908) 995-7903

Big Catch? Trophy Buck?

J.F. Griffin Publishing welcomes your digital photo submissions for possible publication in our hunting and fishing regulation guides. Please send high-resolution images for consideration to production@jfggriffin.com.



The Bird Flu:

What You Need to Know

NJ Department of Environmental Protection Division of Fish and Wildlife

The highly pathogenic H5N1 avian influenza virus has never been found in New Jersey or North America, but your help is needed for tracking this virus. If you find sick or dead birds, do not handle them.

Report dead birds to the USDA – Wildlife Services at (866) 4-USDA-WS

Background

Reports of H5N1-infected birds in Asia, Europe and Africa have increased since this strain was first confirmed. It is found mainly in poultry and wild birds, but may occur in some mammals. Despite a significant surveillance effort in domestic and wild birds, to date the highly pathogenic H5N1 virus has not been found in North America.

What surveillance efforts are being done to detect Bird Flu?

Federal and state agricultural and wildlife agencies are conducting continent-wide surveillance for high pathogenic H5N1 virus. Tens of thousands of wild bird samples are tested each year. In 2009, more than 44,000 wild birds were tested nationwide and in New Jersey, cooperators sampled 1,625 birds of 28 species.

New Jersey Division of Fish and Wildlife is working in cooperation with the U.S. Department of Agriculture—Wildlife Services, U.S. Fish and Wildlife Service and the Southeastern Cooperative Wildlife Disease Study to monitor wild birds. Emphasis in wild bird surveillance will be on wetland migratory birds, particularly waterfowl. Waterfowl hunters play a key role in surveillance. Hunters may be approached by various wildlife agency staff at key hunting sites with a request to take samples from harvested birds. Most samples are taken via swabs from the cloaca and mouth of harvested birds. Bird mortality events suggestive of avian influenza will also be investigated.

Information For Hunters

Although the highly pathogenic H5N1 virus is mainly a poultry disease, wild birds appear to play some role in its spread. Currently there is little evidence that hunting dogs can contract the virus. The risk to hunters appears low, but much is still unknown about this virus. Hunters can take reasonable steps to minimize their chance of contracting any potential bird virus.

USDA United States Department of Agriculture
Animal and Plant Health Inspection Service
Wildlife Services

Precautions for Handling Harvested Wild Birds

- ✓ Do not handle or consume game animals that are obviously sick or found dead.
- ✓ Wear rubber gloves when cleaning birds.
- ✓ Do not eat, drink or smoke while cleaning birds.
- ✓ Keep your hands away from your face and mouth when cleaning birds.
- ✓ Wash your hands with soap and water immediately after handling birds.
- ✓ Disinfect your work area and knives with a 10% bleach solution.
- ✓ Cook birds completely. The juices should be clear with no pink meat. Use a meat thermometer to ensure the internal meat temperature has reached a minimum of 165° F.



A DIRECT HIT...
SOUTH JERSEY SHOOTING CLUB INC.
Join Now
(609) 704-9500

**Target Ranges
Field Archery**

Winslow NJ
www.sjerseyshootingclub.com

Regulations in **red** are new this year.
Purple text indicates an important note.

- A trapping license is required and a Trapper Education course must be passed. See page 8 for license information.
- All traps set or used must bear a legible tag of durable material with the name and address of the person setting, using and maintaining the traps.
- A trap identification number issued by Fish and Wildlife may be used in lieu of a name/address tag. A photocopy of your current and valid trapping license plus a daytime telephone number will be required. Contact the Bureau of Wildlife Management at (609) 292-6685 for more information.
- No traps or trap stakes are to be set prior to times indicated in this section.
- All traps must be checked and tended at least once every 24 hours, preferably in the morning.
- No trap shall be permitted to remain set on any property at the close of the trapping season.
- No person shall steal or attempt to take traps of another, or remove a trapped animal without permission of the trap owner.
- **Any person (including a farmer) who traps a coyote must notify a Fish and Wildlife Law Enforcement office within 24 hours.**
- Licensed trappers at least 18 years of age and in possession of a valid rifle permit may carry a .22 caliber rifle and use only .22 caliber short rimfire cartridges to kill legally trapped animals other than muskrat. Firearms may not be loaded with more than three rounds.

Beaver and River Otter

Beaver may be taken only by properly licensed trappers in possession of a special beaver trapping permit valid for an entire management zone, or a special site-specific beaver permit valid as designated on the permit. River otter may only be taken by properly licensed trappers in possession of a special river otter trapping permit valid for an entire management zone. Application can be made at license agents or via Fish and Wildlife's Internet license sales site WildlifeLicense.com/NJ. Applicants must have a current and valid trapping license to apply.

Zone maps, boundary descriptions and permit quotas are available on our Web site or call (609) 292-1473. Applicants must have a current and valid trapping license to apply. The application period is October 1-31. Applicants may apply for only one beaver trapping permit and/or one otter trapping permit. If the number of applications exceeds the permit quota, a random lottery drawing will be held to determine permit holders. Successful beaver permit applicants will be given first opportunity for otter permits in their respective zone.

Beaver trappers may indicate on their application if they wish to be considered for a site-specific beaver permit within your chosen zone. Site-specific permits are issued for properties where confirmed beaver damage or nuisance problems exist. A separate, random lottery will determine site-specific

permit holders; however, applicants who did not receive a zone-wide beaver permit will have first opportunity for a site-specific permit.

Other beaver/otter rules and regulations:

- Holders of a beaver trapping zone permit may use a maximum of five traps daily.
- Holders of a site-specific permit may use an additional five traps daily only at the location specified on the permit.
- Holders of a river otter trapping permit may use a maximum of three traps daily.
- All beaver and otter trap tags must be clearly visible above the water or ice.
- **A Fish and Wildlife-issued Beaver Transportation Tag or Otter Transportation Tag must be affixed to the beaver or otter carcass immediately upon removal from the trap.**
- All otters harvested incidentally by beaver trappers (i.e., trappers possessing a beaver permit but not an otter permit) must be fully surrendered to the Division of Fish and Wildlife. The entire carcass, including the pelt, must be surrendered.
- All successful trappers (or their agents) must present their beaver and/or otter pelts at a designated check station for examination where pelt tags will be affixed. All otter carcasses must be surrendered when pelts are registered, as required by the Game Code. **Failure to submit your carcass may result in a denial of future trapping permits.**
- Trappers are requested to properly flesh and stretch all pelts for examination. Additional information on check stations will be provided to all permit holders.
- Fish and Wildlife will staff check-in stations at the Assunpink, Clinton, Flatbrook, Tuckahoe and Winslow WMAs and the Newfoundland Fire Company on Saturday, Feb. 19, 2011. Pelts may also be registered at Space Farms, Sussex County, in conjunction with the New Jersey Trappers Association's January fur auction (if held). Successful trappers who cannot attend the scheduled dates should contact either Joseph Garris at (908) 735-7040 or Andrew Burnett at (609) 748-2058 prior to February 12 to make alternate arrangements.

Fisher

Fishers are returning, naturally and through re-introduction effort in New York and Pennsylvania, to most of their historic range in the northeastern United States. Fishers have been documented in several northern New Jersey counties and as far south as Cape May County.

The Fish and Game Council defines fisher as a furbearer to clarify its status; however there is no open trapping season at this time; possession is not permitted. If you find a live fisher on your trapline, do not disturb the animal or the set but immediately notify Fish and Wildlife by calling 1-877-WARNDEP (927-6337). A Fish and Wildlife technician will provide further instructions. For a

dead fisher on your trapline, call 1-877-WARNDEP; a Fish and Wildlife technician will make arrangements to pick up the animal. Biological samples will be taken from all fisher carcasses then analyzed for age and reproductive status. The data collected will be instrumental to determine when an open season may be established in the future.

Traps, Body Gripping Restraining Type (Snares)

- No person shall set, use or maintain any type of snare unless they have first passed a Fish and Wildlife-approved trapper education course and carry on their person appropriate certification thereof.
- All natural baits consisting of fish, bird or mammal carcasses or flesh used in trapping with body gripping restraining snares must be covered or concealed from view except when placed at least 30 feet from any trap set.

Body gripping restraining snares set for mink, muskrat and nutria are subject to the following requirements:

- All such traps must be constructed of aircraft cable or crucible wire measuring 1/32, 3/64 or 1/16 inches in diameter, equipped with a swivel and set within 50 feet of the mean high water line;
- All such traps must be equipped with a stop to prevent the average loop diameter from exceeding 4 inches; and,
- All such traps must be set so that the distance between the ground/walking surface to the top of the loop does not exceed 7 inches.

Body gripping restraining snares set for coyote, fox, opossum, raccoon, skunk and weasel shall be subject to the following requirements:

- All such traps must be constructed of aircraft cable of crucible wire measuring from 5/64 to 1/8 inches in diameter and be equipped with a swivel;
- All such traps must be equipped with a deer stop located no less than 6 inches from the beginning of the cable and a loop stop to prevent the average loop diameter from exceeding 12 inches; and,
- All such traps must be set so that the distance between the ground / walking surface to the top of the loop does not exceed 24 inches.

The above requirements for cable diameters, loop stops and loop sizes do not apply to body gripping restraining snares that are completely submerged underwater at all times (e.g., when set for beaver or river otter).

Traps, Conibear or Killer-type

No Conibear or killer-type trap shall be used in non-tidal waters unless completely submerged underwater when the water is at the normal level. In tidal water, such traps must be completely covered at normal high tide.

Regulations in **red** are new this year.
 Purple text indicates an important note.

It is illegal to use, set or possess a Conibear or killer-type trap having a jaw spread greater than 6 inches without a permit for beaver or river otter. A Conibear or killer-type trap with a jaw spread of no more than 10 inches may be used for beaver or river otter. Jaw spread shall be measured between the inner edges of the jaws across the trigger of a set trap.

Beaver and otter trap tags must be placed above the water line and exposed to view.

Traps, Leg-hold

It is illegal to possess or use steel-jawed leghold traps anywhere in New Jersey.

Coyote, Red and Gray Fox, Raccoon, Skunk, Opossum and Weasel Trapping

Del. Water Gap Nat'l Rec. Area closed to trapping

Season Dates:
 Nov. 15–Mar. 15 except
 Jan. 1–Mar. 15 on WMAs

Bag Limits:
 No daily bag limit for any of these species.

Traps may not be set prior to 6 a.m. on the respective opening day.

No open fisher season.
 Call (877) 927-6337 to report any fisher capture.

- The following wildlife management areas (WMAs) are closed to trapping until Jan. 1: Assunpink, Berkshire Valley, Bevans (Millville), Black River, Clinton, Colliers Mills, Flatbrook-Roy, Glassboro, Greenwood (incl. Howardsville), Heislerville, MacNamara (Tuckahoe), Mad Horse, Manahawkin, Manasquan River, Medford, Nantuxent, Peaslee, Pequest, Port Republic, Stafford Forge, Walpack, Winslow and Whittingham. Trapping is prohibited at all times on the Delaware Water Gap Nat'l Recreation Area.
- **North Zone:** Those portions of Bergen, Essex, Hudson, Hunterdon, Mercer, Middlesex, Morris, Passaic, Somerset, Sussex, Union and Warren counties lying north beginning at the intersection of US Rt. 1 and the Delaware River at Trenton; then north along Rt. 1 to its intersection with I-287; then south along I-287 to its intersection with Rt. 440; then east along Rt. 440 to the NJ-NY state line.
- **South Zone:** Those portions of Atlantic, Burlington, Camden, Cape May, Cumberland, Gloucester, Mercer, Middlesex, Monmouth, Ocean and Salem counties lying south of the aforementioned line.
- Holders of both a Special Beaver Permit and a Special Site-Specific Beaver Permit may use five additional traps daily on the property listed in the Special Site-Specific Permit.

Zone Permit Beaver and River Otter Trapping

Del. Water Gap Nat'l Rec. Area closed to trapping

Season Dates:
 Dec. 26–Feb. 9 except
 Jan. 1–Feb. 9 on WMAs

Number of Traps Allowed:
 Beaver—5 per zone per day
 Otter—3 per day

Bag Limits:
 Beaver—10 per site-specific permit,
 8 beaver per special permit
 Otter—1 per season

Traps may not be set prior to 6 a.m. on the respective opening day.

Mandatory pelt registration:
 February 19, 2011

All otter carcasses must be surrendered to the Division of Fish and Wildlife.

Mink, Muskrat and Nutria Trapping

Del. Water Gap Nat'l Rec. Area closed to trapping

North Zone:
 Nov. 15–Mar. 15

South Zone:
 Dec. 1–Mar. 15

WMAs:
 Jan. 1–Mar. 15

No daily or seasonal bag limit for these species.

Traps may not be set prior to 6 a.m. on the respective opening day.

Report any nutria harvest to a Division of Fish and Wildlife Office.

Bobwhite Action Plan Developed to Stem Game Bird's Decline

By Paul Castelli, Research Scientist II, Bureau of Wildlife Management

► Long-term surveys of bobwhite numbers in New Jersey document what farmers and other landowners already knew: bobwhite numbers have steadily declined for over 40 years and they have disappeared in many areas of the state. The U.S. Geological Survey's North American Breeding Bird Survey showed that during the late 1960s, the average number of bobwhite heard calling in New Jersey south of Route 33 was approximately 35 per survey route, yet has averaged less than one bird per route during recent years (Figure 1). Radio telemetry studies of bobwhite recently conducted in conjunction with the University of Delaware found that bobwhite reproduction is adequate, with 14.2 eggs per nest and an estimated 45 percent hatch rate for nests (Collins et al. 2009). However, the estimated annual adult mortality rate of the radioed bobwhite was an astonishing 94.7 percent, much too high for the population to sustain. Avian predators dominated mortality causes; however, house cat mortalities were noteworthy. Mortality due to hunting was low (Lohr et al. 2010). The already high rate of adult mortality was even higher during the winter of 2009–2010 due to record snowfall.

Biologists know that bobwhite population models identify winter mortality as a critical portion of annual survival (Sandercock et al. 2008). Reducing hunting mortality is one step biologists can take to lower mortality relatively quickly. Habitat loss and fragmentation are known to be the ultimate causes of the bobwhite's decline, making the restoration of suitable habitat the primary means by which we can recover the bobwhite population. To address all these issues, New Jersey Division of Fish and Wildlife has prepared a plan for the recovery of New Jersey's bobwhite population. The full plan can be found on Fish and Wildlife's Web site at NJFishandWildlife.com/bobwhite_plan10.htm. The Action Plan is summarized below.



► NEW JERSEY NORTHERN BOBWHITE ACTION PLAN

Goals and Actions

- » **GOAL I:** Restore the bobwhite population in the New Jersey *wild* bobwhite zone to the average density found in 1980.
- » **GOAL II:** Identify and engage stakeholders in development and implementation of this action plan.
- » **GOAL III:** Identify, connect, improve and increase habitat areas suitable for bobwhite.
- » **GOAL IV:** Maintain and improve population surveys and associated databases necessary to assess the population status of bobwhite.
- » **GOAL V:** Conduct research to improve our understanding of bobwhite, their population dynamics and their relationships with habitat, the environment and harvest levels.
- » **GOAL VI:** Provide for human use consistent with the New Jersey Northern Bobwhite Action Plan.

The Hunt Plan

A New Jersey Northern Bobwhite Hunt Plan was produced as part of Goal VI of the Action Plan. The hunt plan goal is to provide sport hunting opportunity for bobwhite consistent with action plan goals and appropriate for the bird's annual population level.

Guidelines used to develop the hunt plan include maintaining desired population levels, maximizing hunting opportunity, as appropriate, keeping regulations simple and learning how harvest regulations affect the population. Bobwhite harvest regulation packages that give consideration for recovery from low population levels and for taking advantage of additional harvest opportunity at high populations are proposed.

The average number of bobwhite heard on the Breeding Bird Survey routes will be used to determine the appropriate harvest regulation. At present, the 0.6 bobwhite per route heard during last year's survey demonstrates that New Jersey's population of this game bird is too low to support a hunting season. Therefore, the next Game Code proposes to close the hunting season for wild bobwhite beginning in the fall of 2011. Once the three-year average Breeding Bird Survey count exceeds 2.5 bobwhite per route, a limited hunting season will resume.

Stocking

Over a century of bobwhite stocking failed to increase wild bobwhite populations or re-establish wild populations. This is not unexpected as habitats have a certain carrying capacity and therefore can only sustain a finite number of birds. Additionally, pen-raised bobwhite are generally unsuited for survival in the wild (Roseberry et al. 1987, Perez et al. 2002). Releasing pen-raised bobwhite for put-and-take hunting has several potential negative consequences.

Pen-raised bobwhite released into the habitats of wild bobwhite could result in increased mortality of native bobwhite from both harvest and predation. Usually, hunter numbers, effort and harvest decline as bobwhite abundance declines. Stocking eliminates this phenomenon as hunters can always expect to encounter bobwhite, leading to sustained hunting pressure on wild bobwhite residing in stocked areas. Researchers found that wild bobwhite were attracted to the calling of recently released pen-raised bobwhite and within one hour were usually found within 50 yards of the released birds (DeVos and Speake 1995). Eggert et al. (2006) found that stocking pen-raised bobwhite affected behavior, lowered survival and increased the hunter susceptibility of wild birds. Hunters have no way to ensure that only stocked birds are harvested. In addition, artificially high numbers of bobwhite may attract non-human predators thus leading to higher predation of wild birds.

Pen-raised bobwhite that breed with wild birds may lower the genetic quality of the population (DeVos and Speake 1995). Evans et al. (2006) found that genetic quality was reduced in wild x pen-raised bobwhite crosses. Released bobwhite that survive until (or are released during) the breeding season compromise efforts to measure population indices for wild populations. Released bobwhite are also a potential avenue for disease transmission to wild birds (Landers et al. 1991).

The New Jersey Northern Bobwhite Action Plan calls for stocking to be restricted in order to protect wild bobwhite populations from the negative effects of stocking. The hunting season length and bag limit for all stocked, pen-raised bobwhite will be the same as for wild bobwhite, except for semi-wild and commercial preserves that were properly licensed prior to or during the 2009-2010 season. Stocking of pen-raised bobwhite on Fish and Wildlife's wildlife management areas (WMAs) within the wild bobwhite zone will be restricted to Greenwood and Peaslee WMAs and supplemented with chukar partridge and/or pheasant stocking. Private bobwhite stocking is strongly discouraged. Stocking of pen-raised bobwhite will not be permitted from May 2 through August 31. Hunters on semi-wild and commercial shooting preserve lands will be encouraged to stock ring-necked pheasants or chukar partridge in place of pen-raised bobwhite.

Citations for the complete plan:

Collins, B. M., C. K. Williams, and P. M. Castelli. 2009. Reproduction and microhabitat selection in a sharply declining northern bobwhite population. *The Wilson Journal of Ornithology* 121(4):688-695.

DeVos, Jr., T. and D.W. Speake. 1995. Effects of releasing pen-raised northern bobwhite on survival rates of wild populations of northern bobwhite. *Wildlife Society Bulletin* 23(2):267-273.

Evans, K.O., M.D. Smith, L.W. Burger, Jr., R.J. Chambers, A.E. Houston, and R. Carlisle. 2006. Release of pen-reared bobwhites: potential consequences to the genetic integrity of resident wild populations. Pages 121-133 in *Gamebird 2006*. S.B. Cederbaum, B.C. Faircloth, T.M. Terhune, J.J. Thompson, and J.P. Carroll, eds. 2009. University of Georgia. Athens, GA. 541p.

Eggert, D.A., B.S. Mueller, L. Robinette and S.D. Wellendorf. 2006. Comparison of survival, productivity, movements and habitat use of pre-season released quail on wild northern bobwhites on Groton Plantation, South Carolina. Pages 396-408 in *Gamebird 2006*. S.B. Cederbaum, B.C. Faircloth, T.M. Terhune, J.J. Thompson and J.P. Carroll, eds. 2009. University of Georgia. Athens, GA. 541p.

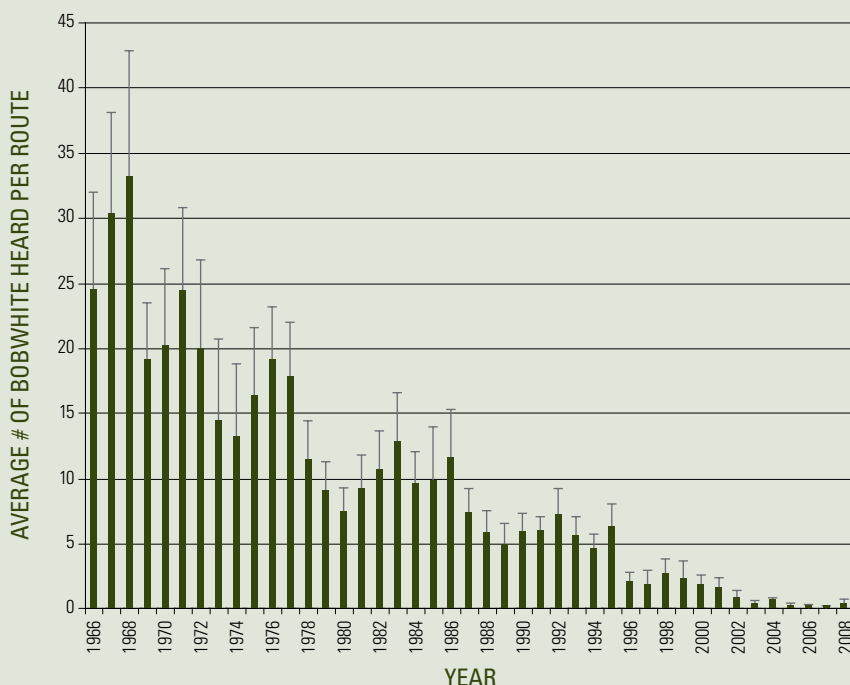
Landers, J.L., L.P. Simoneaux, and D.C. Sisson, eds. 1991. The effects of released, pen-raised bobwhites on wild bird populations: Workshop Proceedings. Tall Timbers, Inc. Tallahassee, FL. 36p.

Lohr, M., Collins, B.M., Williams, C. K., and P. M. Castelli. 2010. Life on the Edge: Northern Bobwhite Ecology at the Northern Periphery of Their Range. *Journal of Wildlife Management* In press.

Perez, R.E., D.E. Wilson, and K.D. Gruen. 2002. Survival and flight characteristics of captive-reared and wild northern bobwhite in southern Texas. *Northern Bobwhite Quail Symposium Proceedings* 5:81-85.

Roseberry, J.L., D.L. Ellsworth, and K.A. Blake. 1987. Comparative post-release behavior and survival of wild, semi-wild, and game farm bobwhite. *Wildlife Society Bulletin* 15:449-455.

► Figure 1. Average number of bobwhite heard in New Jersey statewide during USGS North American Breeding Bird Surveys, 1966–2008.



New Jersey Quail Project

habitat wildlife stewardship



The New Jersey Quail Project was formed in 2007 in response to the alarming decline of bobwhite quail populations across the nation and New Jersey.

The NJQP is a venture of the New Jersey Outdoor Alliance Environmental Projects.

Your support is essential

Name

Address

Phone

E-mail

Your annual donation of \$30 helps fund work to recondition degraded habitat, buy seed, restore quail populations and supports the Quail in the School Program in New Jersey.

The New Jersey Quail Project collaborates with other groups locally and nationally.

Supporters receive updates, notice of volunteer opportunities and special events.

Get the satisfaction of knowing you make a difference.

Please send this completed form and your check to
New Jersey Quail Project
 PO Box 56, Waretown, NJ 08758

www.NJQuailProject.org
Conservation from the ground up!

Migratory Bird

REGULATIONS

THE COMPLETE MIGRATORY bird regulations will be published in the *New Jersey 2010–11 Migratory Bird Regulations* booklet available in September at license agents, Fish and Wildlife offices and on the Fish and Wildlife Web site at NJFishandWildlife.com. Migratory bird season dates published in the Migratory Bird Regulations booklet supersede those printed in this *Digest* if there are discrepancies.

Migratory Bird Seasons

Season	Area	Dates	Daily Bag Limit
September Canada Goose*	Statewide	Sept. 1–30	15
Rail and moorhen	Statewide	Sept. 1 – Nov. 8	Sora & Virginia rail: 25 total or aggregate; moorhen and clapper rail: 10
Sea Duck	Special Sea Duck Area	Sept. 23 – Jan. 25, 2011	7, except no more than 4 scoters
Snipe	Statewide	Sept. 17 – Jan. 1, 2011	8
Crow (Mon., Thurs., Fri., Sat.)	Statewide	Aug. 9 – Dec. 4 & Dec. 13 - Mar. 19	No limit
Woodcock	North Zone	Oct. 14 – Nov. 6	3
	South Zone	Nov. 6–27 & Dec. 31–Jan. 1, 2011	
Mourning Dove	Statewide	Closed	No Season
Youth Waterfowl Hunting Days	North Zone	Oct. 2	As for regular season for all species
	South Zone	Nov. 5–6	
	Coastal Zone	Oct. 30	

* See special regulations only for September Canada goose hunting, page 75.

WILDLIFE PRESERVATIONS TAXIDERM Y

The Global Leader in Museum Taxidermy



“We’ve mastered *the unique*, and specialize in *the impossible!*”

Bears...bears...bears.....

- Bring your bears in whole and we'll skin them for your mount at no extra charge.
- We have built our own line of head-molds sculpted specifically for big NJ bears.
- Designed and built to enhance each animal accurately and artistically.
- With prices already more reasonable than you might think, can you really afford not to use us?

NJ'S ONLY STUDIO OF ARTISANS accredited with over 400 awards from regional to world competitions.



NEW LOCATION!

Come visit us at the new, 4000 square ft., state of the art facility.

George A. Dante, Jr.
WILDLIFE PRESERVATIONS, LLC
192 LACKAWANNA AVENUE, UNIT 104
WEST PATERSON, NJ 07424

Phone: 973-890-1516

WWW.WILDLIFEPRESERVATIONS.COM

ALL-SEASON. ALL-TERRAIN. AMPHIBIOUS.

The Most Versatile Utility Terrain Vehicle in the World

ARGO NORTH
www.ArgoATV.com

908.439.3002
363 County Road 513 · Califon, NJ · 07830

What Do I Need To Hunt Migratory Birds In New Jersey?

Species Hunted	Hunting License	HIP Certification	NJ Stamp Certification	Federal Stamp
Crow	✓			
Woodcock, rail, moorhen, snipe	✓	✓		
Duck, brant, goose	✓	✓	✓	✓

Waterfowl Stamps: Both the New Jersey Waterfowl Stamp Certification and Federal Migratory Bird Hunting Stamp are required for waterfowl hunters 16 years and older and must be signed in ink. New Jersey Stamp Certifications (the state stamp itself no longer exists) are available from license agents and from the Licenses and Permits button on Fish and Wildlife's Web site. Federal stamps are available from some U.S. post offices and online at <http://www.fws.gov/duckstamps/stamps.htm>.

Information For Migratory Bird Hunters

Important Reminder in Obtaining HIP Certification

Hunters, including youths, must purchase a Harvest Information Program (HIP) certification before hunting ducks, geese, brant, woodcock, rails, snipe, coot or moorhens (gallinules) in New Jersey and must always hunt with proof in possession in the license holder. HIP certifications are valid from Sept. 1, 2010 to March 10, 2011.

The U.S. Fish and Wildlife Service will use this confidential information only to conduct migratory bird harvest surveys. Only a small, random group will be surveyed.

Hunters may purchase an HIP certification via three sales outlets:

1. License Agents

HIP certification may be purchased at any license agent for a \$2 fee. Hunters will have their HIP certification printed on their license.

2. Internet Sales Site

Hunters may purchase an HIP certification for a \$2 fee on Fish and Wildlife's Internet sales site (WildlifeLicense.com/NJ/) then self-print the HIP certifications.

3. Telephone Sales Site

Hunters may purchase their HIP certifications using Fish and Wildlife's telephone sales process (888) 277-2015. Hunters will receive a transaction number; record this number for immediate proof of completing an HIP certification. The actual HIP certification will be mailed to the hunter. Note: purchases made via telephone will incur an additional shipping and handling fee of \$5.13.

Attention Waterfowl Hunters:

Special Regulations Permitted During September Canada Goose Season

At the recommendation of the Atlantic Flyway Council, the US Fish and Wildlife Service approved the use of special regulations to help curb the growth of resident population Canada geese. These special regulations are optional.

1. Electronic calls are permitted.
2. Unplugged guns are permitted. Magazine and chamber may hold up to seven shells.
3. Hunting hours: ½ hour before sunrise to ½ hour after sunset. This allows hunting one half hour later than past years.

Remember: these special regulations apply only to the September Canada goose season. Hunters who choose to use an unplugged gun during the September Canada goose season must remember to reinstall the magazine plug before pursuing other game species.

During all other waterfowl seasons, including duck, brant, regular and winter Canada goose, and snow goose, standard regulations apply. Standard regulations include: electronic calls prohibited, shotguns may not be capable of holding more than three shot shells and hunting hours end at sunset.



New Jersey Waterfowling Clinic

Every year, experienced waterfowling enthusiasts throughout New Jersey join together dedicating their time and energy to present the **New Jersey Waterfowling Clinic**—an all day, free seminar covering “everything you ever wanted to know” about the traditions of waterfowl hunting in New Jersey. This year is no exception!

Thirty years ago, the clinic began as an opportunity to introduce young people to the world of waterfowl hunting. However, with the growing interest among men and women, as well as children, the event has been transformed into an opportunity for anyone 10 and up to spend a fun and interesting day learning about waterfowling!

Our full-day clinic covers waterfowling from A to Z, and includes bird identification, decoys, calling, guns and ammo, boats, safety, laws and ethics, do's and don'ts, clothing and camo, and even a demonstration by working retrievers! The value of the day is priceless. It's a unique chance to ask any question you've ever had about the sport—to be answered by the most experienced waterfowling enthusiasts in New Jersey. Our instructors have a combined 300 years of experience!

- **Free breakfast and lunch to all attending!**
- **Date:** Sunday, Oct. 3, 2010
- **Location:** Tip Seaman Park, Tuckerton, NJ
- **Time:** 8 a.m.–3:30 p.m.

Please **register in advance** so we can plan accordingly. Call George Larson at (732) 859-6752 or write him at widgeon1123@yahoo.com.

We hope you'll join us this year and share our enthusiasm for all that is waterfowling!

Hunters: Report Banded Birds

Hunters who recover banded migratory birds are asked to report the band number to the U.S. Department of the Interior's Bird Banding Laboratory (BBL), Washington, D.C. Banding data plays a critical role in migratory bird harvest management. There are three ways to report bands:

1. **Online:** reportband.gov
2. **Call Toll Free:** (800) 327-BAND
3. **Write:** to the address inscribed on the band.

Online reporting provides instant access to the original banding information including the species, sex, location, date and age of the bird at banding. Band reporters will be able to print a certificate of appreciation on their home computer or have a certificate mailed to them which will include information about the bird which had been banded.

When contacting the BBL, be prepared to provide: band number, date the bird was recovered, exact location of the bird's recovery as well as nearest town, and method of recovery, e.g., shot or found dead. Hunters may keep the bands. ♪

L&H Woods & Water

OPEN 7 DAYS A WEEK

"YOUR HUNTING HEADQUARTERS!"

LaCrosse Hodgman BROWNING Nikon
Under Armour Gamehide Bushnell BERETTA
Remington
BOWTECH
Benelli

2 Locations
403 Rt. 9 2045 Hwy. 35
Waretown, NJ 08758 Wall, NJ 07719
(609) 242-1812 (732) 282-1812
LHWOODSANDWATER.COM

Attention Waterfowl Hunters: Important Change Regarding New Jersey State Waterfowl Stamp

Beginning in 2009, the physical artwork for the New Jersey waterfowl or duck stamp was discontinued. However, waterfowl hunters 16 years and older are still required to comply with the law and purchase a state waterfowl stamp certification through New Jersey Division of Fish and Wildlife's licensing system prior to hunting. State stamp certifications are available from license agents or from Fish and Wildlife's online license page at <http://www.WildlifeLicense.com/nj/>. When the stamp certification is purchased at the same time as a license, proof of purchase will print on the license. Those who purchase a stamp certification at a time other than when the hunting license was purchased will receive a separate, printed stamp certificate. Stamp certifications can also be purchased online and then self-printed. The price of the stamp certification remains \$5 for residents and \$10 for nonresidents.



In New Jersey, the physical artwork stamp was discontinued to save administrative costs allowing more funds to be dedicated to purchasing waterfowl habitat for conservation and hunting. Artwork and paper stamps have been discontinued in nearly half of the states that require duck stamps.

The New Jersey Waterfowl Stamp Program: Did you know?

The New Jersey Waterfowl Stamp Program has been a success story for waterfowl and their habitat. Since its inception in 1984, the Stamp Program has raised over \$2.9 million leading to the purchase of 16,184 acres, from Sussex to Cape May, nearly all of which is open to waterfowl hunting. The Stamp Program has also funded habitat improvement projects and research activities related to habitat carrying capacity research studies in New Jersey.

Monies in the New Jersey Waterfowl Stamp Account are specifically and legally earmarked "...only for funding acquisition, protection, maintenance, improvement and enhancement of waterfowl habitat and associated wetlands...and access sites for public use of waterfowl habitat areas." New Jersey Waterfowl Stamp Account monies cannot be used by the general state treasury or even for administrative costs within the Division of Fish and Wildlife.

The Waterfowl Advisory Committee oversees the New Jersey Duck Stamp Program. This nine-member volunteer committee was established by the Waterfowl Stamp Act of 1984.

THE WORLD'S #1 MULTI-TOOL FOR RIFLES AND SHOTGUNS

A SHOOTER'S TOOLBOX IN ONE FRAME.

At the range, on the bench or in the field, The Gun Tool™ is the most useful and capable tool a shooter can carry. With the patent pending Gun Tool you can:

- Install scope rings & bases
- Remove or change shotgun chokes for .410, 28, 20, 16, 12 & 10 ga.
- Take down trigger assemblies
- Adjust front & rear iron sights
- Cut rope or decoy cordage
- Adjust windage/elevation settings on scopes
- Install a sling stud
- And much more



PATENT
PENDING

THE GUN TOOL™

ONLY
\$24⁹⁹
PLUS S&H

18-IN-ONE MULTI-TOOL JUST FOR RIFLES AND SHOTGUNS.

- Universal choke tube wrench fits .410 – 10 ga.
- 5 Torx® & Allen® wrenches
- 4 magnetic hex bits
- Magnetic 3/16" hex driver
- Scope windage/elevation adjuster
- Integrated bit storage
- Gun pin punch
- 420 stainless clawpoint knife

ORDER TODAY!

www.ShooterTool.com

phone **888-834-5606**

**FREE
ONLINE
BONUS!**

www.ShooterTool.com

FREE offer NOT available
with phone orders.

ORDER YOUR GUN TOOL ONLINE AND RECEIVE THE MAGNETIC BORE LIGHT™ FOR FREE!

(while supplies last)

- Hands-free operation when cleaning your gun
- 15,000 Mcd brightness lights up the darkest barrel
- 5" flex neck puts the light where you need it
- Safely attaches to receiver or barrel
- 8 hour run time
- 3 LR44 button cell batteries included

\$9⁹⁹
value
FREE!

Online bonus available at
www.ShooterTool.com



Research and Management of Resident Canada Geese

By: Ted Nichols, Principal Biologist and Paul M. Castelli, Research Scientist II, NJ Division of Fish and Wildlife and Katherine Guarena, Graduate Student, University of Delaware.

On a mild summer morning, a wildlife photographer paddles into the headwaters of a New Jersey lake hopeful for a chance at some memorable shots. As she rounds a bend in the creek, a Canada goose brood resting on a mossy hummock provides for an exceptional photo that she will use to adorn her den. Meanwhile, across town, a zealous linebacker tackles a high school football fullback during a grueling practice session. The fullback stands and looks with disgust at his now green-stained, white jersey and uses his fingers to flick away the goose feces that are wedged in his helmet's facemask. Love them or hate them, resident Canada geese have expanded their population in recent decades resulting in mixed impacts on humans who share the land with these stately birds.

The opportunity to observe, study and hunt resident Canada geese has been a positive aspect of their increase; however, nuisance and damage problems have developed. Understanding the population dynamics of resident Canada geese is critical to properly manage this species. To accomplish this, New Jersey Division of Fish and Wildlife researchers and other collaborators are designing a comprehensive population model that will incorporate information on productivity, annual survival, movement, harvest, population control and other demographic factors. The ultimate use of such a population model is to understand how the various factors affect the resident Canada goose population, especially which factors are most important in limiting population growth. A comprehensive resident Canada goose population model will allow waterfowl managers to select actions most likely to meet management objectives and also predict both the outcome and the timeframe needed for any proposed action.

A key component in the development of this model is the annual production of young birds into the population, generally termed "recruitment" by biologists. Arctic-breeding, migrant Canada geese are subjected to harsh and unforgiving spring breeding season conditions. In contrast, resident geese experience relatively tranquil spring breeding conditions, allowing them ample time to produce and rear their young. Human development of urban and suburban areas throughout the state has provided both an increase in the quality and quantity of breeding habitat for resident geese, and a refuge from hunting pressures and predators. The expansion of corporate parks and recreational areas with manicured open lawns and artificial water sources has created an ideal habitat for the nesting and brood rearing of resident geese. This development has also decreased the amount of land suitable for hunter harvest, limiting the major mortality factor of these birds. Consequently, resident geese, on average, are more productive, recruit more birds into the population each year, and survive at a higher rate than their migratory counterparts.

The recruitment portion of the comprehensive population model under development will incorporate historic data collected in New Jersey during the 1980s and 1990s as well as data collected during the 2009 and 2010 breeding seasons. New Jersey Division of Fish and Wildlife has collaborated with the University of Delaware to conduct the most recent years study on productivity and recruitment of resident Canada geese. Researchers locate and monitor nests throughout the state to determine how many offspring are produced, and how variables such as predators and weather conditions affect nesting success. In addition, researchers perform a mark-recapture study of goslings from hatch until fledge to determine the survival of these birds during their most vulnerable life stage. Recruitment data from these studies will play a major role in completion of the resident Canada goose population model.

Photo: Marissa Gnoinski/NJ Div. Fish and Wildlife



Photo: Trevor Watts/NJ Div. Fish and Wildlife

Canada Goose Control Information

Although a valuable wildlife resource, resident population Canada geese still cause considerable damage. Because resident population geese are migratory birds, primary management authority lies with the U.S. Fish and Wildlife Service (Service) with secondary involvement at the state level. In 2007 the Service released a final rule on managing resident population Canada geese in the United States through three primary components including depredation orders, expanded hunting methods and other control methods.

Many states, including New Jersey have implemented the majority of the components allowed under Service regulations as part of an Integrated Damage Management Program (IDMP). This IDMP includes expanded Canada goose hunting opportunities such as extended hours plus the use of unplugged guns and electronic calls during September seasons as well as enabling several of the various federal depredation orders. The depredation order most useful New Jersey's citizens is the federal Nest and Egg Depredation Order.

Landowner's experiencing problems may obtain a free permit for removing or treating goose nests and eggs on their property between March 1 and June 30. Landowners must register for authorization to conduct this work at <https://epermits.fws.gov/eRCGR/geSI.aspx> prior to destroying nests or eggs. Considerable flexibility is allowed regarding whom and on which types of properties the work may be done; check the *Frequently Asked Questions* tab on the Web site for further information. Detailed information on treating nests and eggs is found on the registration Web site by clicking the *Management of Canada Goose Nesting* tab.

New Jersey has also authorized the use of more specialized federal depredation orders for resident population Canada geese which includes airports, agricultural interests, and locations affecting public health or safety. Additional information on these specialized depredation orders is at NJFishandWildlife.com. Click on *Canada Goose Control Information*.

Non-lethal control also plays an important role in any integrated damage management program for Canada geese. Non-lethal alternatives—including habitat modification, harassment techniques (i.e., scare devices, dogs, pyrotechnics) and implementing "no feeding" policies—can be used at any time. A synopsis of non-lethal techniques is found at: http://www.aphis.usda.gov/wildlife_damage/state_office/newjersey_info.shtml or by calling the U.S. Department of Agriculture—Wildlife Services (USDA-W.S.) at (866) 4-USDA-W.S.

The Service also allows the continued use of depredation permits, a more aggressive control (i.e., capture/removal, shooting) of geese in damage situations. In addition, depredation permits enable the management of Canada geese during seasons of the year when other populations (i.e., migrants) of Canada geese are present. Depredation permit applicants must first demonstrate that non-lethal methods were previously attempted and will continue to be used along with the requested lethal methods. For Service permit applications, go to <http://www.fws.gov/forms/3-200-13>. The U.S. Dept. of Agriculture -Wildlife Services can assistance with the permitting process by calling (866) 4-USDA-W.S.

A look every
sportsman
will love...

The Northwoods Legends Leather Jacket

*Full-color imagery from wildlife
artist Greg Alexander presented
on a classic leather jacket*



*Rugged mid-weight
leather jacket
in sizes M to XXL*



*Waist-length with
two zippered
pockets*



*Surround yourself with
the majesty of nature*

When you enter the world of the whitetail deer, you are immediately enveloped in the serenity of their hidden realm. Now you can feel as if you're surrounded by nature every time you slip into the *Northwoods Legends Leather Jacket*, a work of wearable art that demonstrates your love of the outdoors—every time you step outdoors! Slip into the warmth and style of this rugged leather jacket decorated with striking artwork by famed wildlife artist Greg Alexander recreated on the back shoulder panel. The handsome brown leather jacket is styled in a waist-length full cut, with knit cuffs and waistband.

*Exceptional value;
satisfaction guaranteed*

Available in four sizes, the *Northwoods Legends Leather Jacket* is offered by The Bradford Exchange at the affordable price of \$199*, payable in four convenient installments of \$49.75 each, and backed by our 30-day money-back guarantee. To acquire yours, send no money now; just return the Reservation Application today.

www.bradfordexchange.com/deerjacket

Each Northwoods Legends jacket is crafted of genuine leather, with the exception of the back shoulder panel, a man-made leather that allows for a higher quality and more durable reproduction of Greg Alexander's artwork.



**Greg Alexander's portrait
of a ten-point buck is
featured on the back of
this richly-styled jacket**

RESERVATION APPLICATION

THE
BRADFORD EXCHANGE
- APPAREL & ACCESSORIES -

9345 Milwaukee Avenue · Niles, IL 60714-1393

YES. Please reserve the *Northwoods Legends Leather Jacket* for me as described in this announcement. I've circled my size preference below.

Limit: one per order. Please Respond Promptly

M(38-40) L(42-44) XL(46-48) XXL(50-52)

Mrs. Mr. Ms.

Name (Please Print Clearly)

Address

City

State


Zip

01-06840-001-E22541

*Plus \$14.99 shipping and service. Please allow 4 to 8 weeks after the first payment for shipment. All sales are subject to product availability and order acceptance.

©2009 BGE 01-06840-001-BIR

CARE OF SICK, INJURED



ORPHANED WILDLIFE

When out in the woods pursuing deer, turkey or trout, you may encounter a young, seemingly orphaned or injured wild animal. What should you do? Is it hurt? Or sick? Is it abandoned? Should you feed it? Is there a risk of contracting a disease from the animal? Should you take it home?

By Susan Predl, Principal Biologist and Amy Wells, Wildlife Rehabilitation Program Coordinator

New Jersey has a number of licensed volunteer wildlife rehabilitators who can answer these questions. They work beyond typical office hours and are available seven days per week to assist injured and orphaned wild animals. Wildlife rehabilitators are licensed by New Jersey Division of Fish and Wildlife to care for young animals until the animal can be released and survive on its own. Rehabilitators are located in fifteen counties and may be licensed to rehabilitate one or many species of mammals, birds and/or reptiles.

This pair of juvenile great horned owls sport sharp bills for tearing flesh and powerful talons to kill their prey.



Courtesy of Avian Wildlife Center

Although New Jersey has only 37 licensed rehabilitators, these volunteers rehabilitate approximately 16,000 animals annually. About 40 percent of the wild animals brought to a rehabilitator survive and are successfully released back to the wild. Volunteer rehabilitators answer approximately 46,000 phone calls from the public each year.

Becoming a wildlife rehabilitator is an involved process and includes serving a minimum one-year apprenticeship, proving knowledge about wildlife, providing suitable rehabilitation facilities, acquiring various state and federal permits, passing the facilities inspection, maintaining good records and submitting timely reports.

To ensure the safety of the public and provide the best care for the animal, only persons who demonstrate proper knowledge and ability to care for injured, orphaned or displaced wildlife—from intake to the point of the animal's release back into their natural habitat—are considered for licensing as wildlife rehabilitators. Being a licensed rehabilitator is a major responsibility and requires time, knowledge and dedication. Wildlife rehabilitators donate their time and do not charge for their services.



Courtesy of Woodlands Wildlife Refuge

Injuries such as the multiple fractures suffered by this young raccoon require the expert care of a trained wildlife rehabilitator.

Do not attempt to rehabilitate a wild animal yourself. New Jersey has strict laws governing the possession of wildlife. Although well-intentioned, more problems can be created by people mistakenly feeding the wrong food, pouring water in its mouth or handling the animal incorrectly. Most times, what appears to be an orphaned young animal is not orphaned and the best thing to do is leave the animal where it is found. Young mammals such as rabbits, raccoons and fawns are typically left alone for hours at a time while the parent feeds. The adults won't return while a human is nearby. Generally, unless it is known that the mother has been killed or injured, the public is urged to leave all young wildlife alone.

Young birds typically spend a few precarious days on the ground before learning to fly. Young birds found on the ground can be placed in a shrub and the parent will return to feed it. Keeping cats indoors is the most effective step the public can take to protect vulnerable young birds and mammals. And regarding the handling of young birds or mammals, let us dispel a myth. It is untrue that once handled, human scent on a young animal will keep the parent away. The maternal instinct trumps human scent anytime.

Not every rehabilitator has the experience or the facilities to rehabilitate every type of animal, so call ahead prior to transporting an animal to a rehabilitator for care. Once it has been determined that the animal needs care, the rehabilitator can provide specific directions on the best way to capture and handle the animal.

This Indiana bat, an endangered species, is undergoing a federally approved treatment for White Nose Syndrome. Note the white spots on its wing along with secondary damage evident from frostbite.



Courtesy of Bat Rehabilitation of NJ

For information and a list of licensed rehabilitators, go to Fish and Wildlife's Web site at NJFishandWildlife.com, then click on *Wildlife* and select *Injured/Orphaned Wildlife*. If you have no computer access at the time you encounter the animal, contact Fish and Wildlife during business hours at (609) 292-2966 so we may look up the nearest rehabilitator for you.

When you bring a wild animal in need of care to one of these dedicated volunteers, be sure to thank the rehabilitator for their commitment to wildlife and for the time and care they provide.



If you care about:

- Wise management of fish and wildlife populations
- Protection and enhancement of natural lands and waters
- Preservation of traditional outdoor sports

Then get involved!

- Stay informed on issues affecting NJ sportsmen and sportswomen
- Make an impact on outdoor issues
- Meet others who share similar sporting interests
- Have fun and participate in Federation-sponsored activities: jamborees, clay target shoots, tournaments, dinners, conventions, and more!

Membership:

- ___ \$35 Includes monthly newspaper and \$1 million excess liability insurance covering your sporting activities throughout the U.S. and Canada.
- ___ \$20 Monthly newspaper only

Name _____
 County _____ Phone _____
 Address _____
 City _____ State _____ Zip _____
 E-mail _____

GO GREEN! Check here if you prefer to receive an e-mail-only newsletter.

Send with your check or money order to:
NJSFSC • PO Box: 10173 • Trenton, NJ 08650
 Join online at

www.njsfsc.org



Working to protect the environment through renewable and natural resource conservation.

Contact John Erndl, President
 email: john.erndl@ubnj.org

Visit our Web site: www.ubnj.org

Please Print Clearly

Name: _____
 Street: _____
 City: _____ State: _____ Zip: _____
 Phone Number: (_____) _____
 E-mail: _____ Date: _____

___ Individual Membership: * \$20/yr. Includes membership card, four issues of the UBNJ magazine, decal and eligibility for contests, trophies and prizes.
 *Required for UBNJ special hunts

___ Family Membership: \$30/yr. Includes all benefits of Individual Membership for the member, spouse and each child under the age of 16.
 List names of family members: _____

___ Junior Membership: \$10/yr. For clubs and organizations, contact UBNJ for details.
 Includes all benefits of Individual Membership for youth up to age 16.

___ Life Membership: \$300 single payment. Includes all benefits of Individual Membership.
 Check One: New Member: ___
 Renewal: ___

___ Sponsoring Membership: \$75/yr. I wish to make a donation of \$ _____ to the UBNJ Protect our Rights Fund.

Signature: _____

**Mail to: UBNJ Membership, P.O. Box 11, Ringwood, NJ 07456-0011.
 Please allow 6 – 8 weeks to receive membership ID.**

Wildlife Management Area

REGULATIONS

Regulations in red are new this year.
Purple text indicates an important note.

THE FOLLOWING ARE PROHIBITED: alcoholic beverages, camping, cutting or damaging vegetation, dumping, fires, swimming and picnicking.

Regulations for use of wildlife management areas (WMAs) are established by the Division of Fish and Wildlife with penalties of not less than \$50 nor more than \$1,500. **A second violation of any WMA regulation will result in a five-year loss of all sporting licenses and privileges.**

Information on these regulations and permit applications may be obtained by writing to New Jersey Division of Fish and Wildlife, Mail Code 501-03, P.O. Box 420, Trenton, NJ 08625-0420, or www.NJFishandWildlife.com/wmaregs.htm.

Fish and Wildlife may revoke any permit or other authorization issued for violation or due cause.

Boat Ramp Maintenance Permit

Any vehicle used to transport or launch a vessel or water conveyance on the following WMAs must have affixed to the lower corner of the driver's side rear window a boat ramp maintenance permit, or a photocopy of a valid hunting, fishing or trapping license. Be sure your Conservation ID number is clearly displayed; all other personal information may be blacked out for reasons of privacy. The boat ramp maintenance permit fee is \$15, available from a license agent or at Fish and Wildlife's Internet sales site, www.NJFishandWildlife.com/wmaregs.htm.

Persons 70 years and older are not required to obtain a boat ramp maintenance permit and need no license, but must affix to their window proof of age, such as a former license displaying your date of birth.

- | | |
|-------------------------------|---------------------|
| 1. Round Valley Angler Access | 5. Mad Horse Creek |
| 2. Assunpink | 6. Union Lake |
| 3. Dennis Creek | 7. Menantico Ponds |
| 4. Tuckahoe | 8. Prospertown Lake |

Dog Training, Exercising & Hunting

A person may exercise or train dogs only in designated dog training areas from May 1 to Aug. 31, inclusive and only on the following select WMAs:

- | | | |
|-------------------|-----------------|--------------------|
| 1. Assunpink | 6. Hainesville | 11. Stafford Forge |
| 2. Black River | 7. Manasquan | 12. Tuckahoe |
| 3. Clinton | 8. Millville | 13. Whittingham |
| 4. Colliers Mills | 9. Pequest | 14. Winslow |
| 5. Glassboro | 10. Salem River | |

All dogs must be properly licensed. A person may exercise or train dogs on any WMA from Sept. 1 to April 30. There shall be no exercising or training of dogs on any WMA on Nov. 5, 2010, the Friday before the opening day of the regular small game season.

Additional regulations involve the release of game birds for training, the use of pigeons, the use of firearms, frozen game birds, the use of call back pens and the release of fox, raccoon, rabbit and hare. For more information call (609) 984-0547.

Field Trials

Permits for use of wildlife management areas for running of field trials may be granted by the Fish and Wildlife. Permits may be obtained by calling (609) 259-2132.

Higbee Beach

Higbee Beach WMA is closed to hunting from Sept. 1 to Dec. 12, 2010.

Horseback Riding

Horseback riding is allowed on designated WMAs only by permit from the Division of Fish and Wildlife. Apply online at www.WildlifeLicense.com/NJ/. Horseback riding permits should be displayed on outer clothing while riding. For more information on horseback riding permits, call (609) 259-2132.

Hunting Regulations

Hunting with firearms is prohibited on Nov. 5, 2010 on those WMAs designated as Pheasant and Quail Stamp areas except in tidal marsh open to an ongoing waterfowl season. See *Pheasants*, page 60.

It is legal to possess and use a .22 caliber rifle and .22 caliber rimfire short cartridge on WMAs only for hunting raccoon and opossum and dispatching trapped animals other than muskrat.

Rifles, including muzzleloading rifles, may not be used to hunt woodchucks on WMAs.

Motor Vehicles & Other Forms of Conveyance

No person shall operate an unregistered vehicle on any state WMA. All motor vehicles are restricted to established public roads and parking areas.

All motor boats must be properly registered and have all the required safety equipment. (See *Outboard Motors*, below.)

The use of dog sleds and dog carts, off road vehicles, ATVs, trail bikes, or snowmobiles is prohibited on all WMAs unless authorized by Fish and Wildlife.

Outboard Motors

Only electric motors are allowed on freshwater lakes and ponds owned by NJ Division of Fish and Wildlife areas with the exception of Union Lake where an outboard motor, not exceeding 9.9 hp, may be used. On Prospertown Lake, only manually operated boats and canoes are allowed.

All titled boats must also be registered. Any boat mechanically propelled, regardless of length, must be registered. All boats greater than 12 feet, regardless of propulsion means, must be titled and registered.

Restricted Hours

Wildlife management areas are closed from 9 p.m. until 5 a.m. unless engaged in lawful hunting, fishing or trapping activities. Special permission may be granted for Fish and Wildlife-approved activities.

Target Practice

Only archery, shotgun, muzzleloading shotgun, muzzleloading rifle and .22 caliber rimfire rifle shooting is allowed in designated hunter training ranges according to regulations posted at the training area.

The following types of ranges are available on designated WMAs statewide:

- **Shotgun Range:** for use with clay birds and the patterning of fine shot;
- **Archery Range:** approved backstops at select ranges, no broadheads allowed;
- **Muzzleloading Rifle and Shotgun Slug Range:** for sighting in with shotgun slugs or buckshot, .22 caliber rimfire rifles and muzzleloaders; no other firearms allowed. See page 83 for a list of ranges and requirements.

Waterfowl Blinds

No permanent waterfowl blinds, including pit blinds, shall be constructed, hunted from or used in any manner on any of the following WMAs:

- | | | |
|-------------------|-------------------|-----------------|
| 1. Assunpink | 6. Manahawkin | 11. Salem River |
| 2. Black River | 7. Stafford Forge | 12. Prospertown |
| 3. Colliers Mills | 8. Whittingham | 13. Paulinskill |
| 4. Hainesville | 9. Beaver Swamp | |
| 5. Tuckahoe | 10. Sedge Island | |

Any blind used in these designated areas must be portable and shall be completely removed at the end of the day. Blinds remaining in WMAs will be subject to confiscation and properly disposed of by Fish and Wildlife. ➤

Wildlife Management Area (WMA) Ranges

The following information pertains to New Jersey Division of Fish and Wildlife facilities. Information on privately operated facilities is available at "Where To Shoot," a site maintained by the National Shooting Sports Foundation at www.wheretoshoot.org

- All WMA regulations apply.
- Ranges are open 8 a.m. to sunset.
- At least one member of the shooting party must have a current, valid New Jersey hunting license in possession.
- **Shotgun range:** fine shot only. No buckshot or rifled slugs.
- Archery range: target or practice tips only (NO broadheads.)
- **Muzzleloading rifle and shotgun range:** muzzleloading firearms, shotguns with rifled slugs or buckshot and modern rimfire (.22 caliber) rifles only.
- No handguns or centerfire rifles permitted.

NORTHERN REGION

Hunterdon County

Clinton WMA

Route 173W, Clinton

- Shotgun, Archery, Muzzleloader (100 yards)

Morris County

Black River WMA

Route 513 (Dover-Chester Road), Chester

- Archery, open year-round.
- Shotgun: Closed weekends from the third Saturday in May through the Sunday of Labor Day weekend, as well as on Christmas and Easter. Operating hours are 9 a.m. to 7:30 p.m. during this summer period, and 9 a.m. to 5 p.m. for the rest of the year. Hunter education classes will continue at the range and are not affected by these new hours.

Sussex County

Flatbrook WMA

Route 615, Layton

- Shotgun, Archery, Muzzleloader (75 yards)

Warren County

Pequest WMA

Pequest Road, Oxford

- Archery

CENTRAL REGION

Monmouth County

Assunpink WMA

Imlaystown-Hightstown Rd., Upper Freehold Twp.

- Archery
- Shotgun range is **closed**.

Turkey Swamp Park

Georgia Rd., Freehold Twp.

- Archery (Special regulations apply; call 732-842-4000.)

Ocean County

Colliers Mills WMA

Off Colliers Mills & Hawkins Rds., Jackson Twp.

- Archery, Muzzleloader (100 yards)
- Shotgun range is **closed**.

Stafford Forge WMA

Off Route 539, south of Warren Grove, Little Egg Harbor Twp.

- Shotgun, Archery, Muzzleloader (100 yards)

SOUTHERN REGION

Atlantic County

Makepeace Lake WMA

Elmwood-Weymouth Road, Weymouth

- Shotgun, Archery, Muzzleloader (50 yards)

Gloucester County

Winslow WMA

Piney Hollow Road, Monroe Twp.

- Archery
- Shotgun and muzzleloader ranges are **closed**.

Cape May County

Tuckahoe WMA

Off Tuckahoe Road (Route 631), Tuckahoe

- Archery
- Shotgun range is **closed**.

Cumberland County

Millville WMA

Ackley Road (Route 718), Millville

- Shotgun, Archery, Muzzleloader (100 yards)



LANDOWNER COPY

Permission given to: _____

Address: _____

Vehicle Make _____ Yr. _____ Color _____

Vehicle Lic. No. _____ No. in Party _____

Dates from: ____/____/____ to ____/____/____

Limitations: _____

Other licenses, tag no.: _____

Permission dates from: ____/____/____ to ____/____/____

Limitations: _____

Hunter may hunt within 450 feet of buildings: Yes No

HUNT SMART Courtesy Card

Visitor's Copy — Not Transferable

I request permission to enter your property for the following purpose:

Dates from: ____/____/____ to ____/____/____

Limitations: _____

Hunter can hunt within 450 feet of buildings: Yes No

Landowner's Name: _____

Address: _____

HUNT ALABAMA
INDIAN CREEK LODGE

*CALL TODAY
 TO KILL A
 TROPHY
 THIS SEASON!*

- Trophy Whitetail
- Wild Boar
- Wild Turkey
- Meals & Lodging Included
- 30 Years in Business

Greenville, AL • PH: 334-382-6951 • Cell: 334-391-4691
 jsherling@centurytel.net
www.indiancreeklodge.com



Garden State Deer Classic
 January 13-16, 2011

At the new Garden State Outdoor Sportsmen's Show • Raritan Center, Edison, New Jersey

See New Jersey's most outstanding white-tailed deer for 2009-10

Promises to be the show of the year!
 Visit gsoass.com

Awards ceremony on Sunday at 2:30 p.m.

Applications must be received by Nov. 1, 2010 to enter a deer harvested during last year's 2009-10 hunting seasons. No exceptions!

To arrange for an official measurer to score your New Jersey white-tail, contact Cindy Kuenstner at (609) 633-7598.

Deer will not be measured at the Deer Classic.

See entry details on page 85.
Brought to you by:
 NJ Division of Fish and Wildlife
 NJ Federation of Sportsmen's Clubs
 United Bowhunters of New Jersey
 New Jersey Outdoor Alliance Conservation Foundation
 Garden State Outdoor Sportsmen's Show



HUNT SMART Courtesy Card

I hereby give permission to: (visitor's name)

_____ to enter my property for the purpose listed on the reverse side of this card. He/she has agreed to act safely, responsibly, and lawfully and to accept responsibility for his/her actions.

Signed _____
 (landowner, lessee, or operator)

Date ____/____/____

ASK
 PERMISSION
 SEE LANDOWNER



Outdoor Recreation on Private Property
 is a Privilege – NOT A RIGHT

I agree to conduct myself safely, responsibly and lawfully, respecting the landowner, property, and others using it. I accept the responsibilities which are part of the activities which I pursue. I agree to comply with the instructions of the landowner while on this property.

I understand that the laws of New Jersey absolve the landowner from liability for non-paying recreationists engaged in hunting, fishing, trapping, boating, hiking, and certain other activities, except in the case of willful or malicious failure to guard or warn of hazards.

Signed _____
 (visitor)

Date ____/____/____

ASK
 PERMISSION
 SEE LANDOWNER



This card provided by the New Jersey
 Department of Environmental Protection
 Division of Fish & Wildlife

NEW JERSEY'S OUTSTANDING White-tailed Deer Program, initiated in 1964, includes categories for typical and non-typical antlered deer taken with bow, crossbow, shotgun and muzzleloading rifle, in addition to the weight categories listed below. A velvet category is added for early bow season deer.

In the Antlered Division, New Jersey's Outstanding Deer Program uses the most common system in North America used for rating antlers as developed by the Boone and Crockett Club. This scoring system gives credit to antler length, spread, number of points, massiveness and symmetry.

Category	Minimum score
Typical Firearm	125
Non-typical Firearm	135
Typical Archery	125
Non-typical Archery	135
Typical Muzzleloader	125
Non-typical Muzzleloader	135

This measurement system also is used by the Pope & Young Club's Bowhunting Big Game Records Program. Deer must have been taken under the Boone and Crockett-defined rules of fair chase. Deer taken from enclosed hunting lands are not eligible. It is best to have the rack measured *before* it is mounted. Don't wait!

In the Weight Division, the program recognizes exceptional body size as determined by the field dressed weight, including heart and liver removed. Two categories, one for bucks reaching or exceeding 200 pounds (proof of weight must be confirmed on a certified scale* for buck entries—no truck scales**—with the weighmaster's signature on a letterhead receipt or on the entry form, available on our Web site) and one for field dressed does reaching or exceeding 135 pounds (witnessed, non-certified scale at a deer check station or Fish and Wildlife regional office).

Any properly licensed hunter, regardless of residency, is eligible to enter the Outstanding Deer Program. Deer must be taken in accordance with New Jersey wildlife laws and regulations. **Applications are due Nov. 1—NO EXCEPTIONS.** Additional rules are included on the official application form which consists of the original score sheet, hunter information form plus a clear photo of the hunter with the deer. These forms with instructions are available on Fish and Wildlife's Web site NJFishandWildlife.com/outdeer.htm or send a self-addressed, stamped envelope to: NJ Division of Fish and Wildlife, Outstanding Deer Program, Mail Code 501-03, P.O. Box 420, Trenton, NJ 08625-0420. State the type of form (Antlered Division, typical or non-typical; Weight Division, 200 Pound Buck or 135 Pound Doe). There is no entry fee.

All qualified entries will be added to New Jersey's All Time List. For questions, call (609) 633-7598.

Qualifying entries for deer taken during the previous hunting seasons are displayed and recognized at the annual Garden State Deer Classic. Join Fish and Wildlife in celebrating New Jersey's outstanding white-tailed deer at the Deer Classic in January at the Garden State Outdoor Sportsmen's Show. See the ad on page 84 for details.

The table to the right is a list of the top-scoring deer and the hunters who participated in the 2010 Garden State Deer Classic. The Classic **showcased the outstanding deer taken during the 2008–2009 deer hunting seasons, not the past 2009–10 hunting seasons.** These will be honored at the January 2011 Deer Classic. 🍖

* See entry form. A certified scale might be available at the following businesses:

- Warehouse with shipping department
- Concrete, sand and gravel company
- Junk yard or scrap metal recycler
- Marina with party and charter boat fishing

Visit our Web site for a partial list of certified scales or contact your county weights and measures office. Be sure to locate a scale *before* the hunting season begins!

** A truck scale is not acceptable as the increments are too large.



2010 Garden State Deer Classic Winners*

Rank	Name	Score / Weight	County Harvested	DM Zone
Typical Archery				
1st	Michael R. Pongratz	153 4/8	Hunterdon	10
2nd	Paul Long	149 5/8	Hunterdon	12
3rd	Rich Maguire	147 2/8	Monmouth	50
Non-typical Archery				
1st	Marty Pieslak	173 4/8	Middlesex	14
2nd	Samuel R. Regalbutto, III	165 5/8	Cumberland	28
3rd	Richard Stern, Jr	163 7/8	Monmouth	17
Typical Shotgun				
1st	Richard Cotton	166 6/8	Hunterdon	7
2nd	Kenny Madge	153 3/8	Monmouth	50
3rd	Doug G. Raynor	139 7/8	Mercer	15
Non-typical Shotgun				
1st	Patrick Lawlor	167 0/8	Monmouth	50
2nd	Carlo Favretto	149 6/8	Atlantic	26
3rd	Andrew Gisondi	149 3/8	Warren	5
Typical Muzzleloader				
1st	John Catalano	143 7/8	Salem	27
2nd	John B. Nicol	139 5/8	Morris	6
3rd	Sam Manno	137 3/8	Salem	28
Non-typical Muzzleloader				
1st	Dennis Bush	140 7/8	Burlington	37
135 Pound Doe—Archery				
1st	Darren A. Hasara	143 lbs.	Hunterdon	10
135 Pound Doe—Muzzleloader				
1st	Scott S. Kinney	156 lbs.	Sussex	2
200 Pound Buck—Archery				
1st	Alan Hoolahan	230.25 lbs.	Salem	35
2nd	J. Pierce Shields	224 lbs.	Goucester	49
3rd	Steven Segreaves	214 lbs.	Warren	7

* For deer harvested during the 2008–09 hunting seasons.

Fall and Winter Trout Stocking Program

FANTASTIC TROUT FISHING opportunities await anglers at dozens of fall and winter trout-stocked streams and lakes in New Jersey. These waters will be stocked with brook, brown and rainbow trout averaging 14 to 16 inches, and weighing 3 to 5 pounds. These two-year old trout are noticeably larger than the 10-inch trout typically stocked in the spring. Shifting to older, larger two-year old trout has been a huge success with Garden State anglers who not only enjoy these fish through the end of the year, but well into next year's stocking season. Experience for yourself what New Jersey anglers have been raving about!

Fish and Wildlife stocks approximately 20,000 large trout during the two-week fall stocking period, and about 1,000 of these are exceptionally large rainbow trout broodstock measuring 18-20 inches. About 5,000 trout are stocked for winter trout fishing just days before the Thanksgiving holiday.

Since waters are stocked throughout the state, there's bound to be a trout-stocked pond, lake or stream near you. Don't miss out on the fun this fall and winter at a chance to catch a lunker trout!

Anglers are reminded that **all streams and lakes are open to fishing on the day of stocking in the fall and winter.**

All stocking dates are announced on the:

- Trout Hotline (609) 633-6765
- Fish and Wildlife's Web site at: NJFishandWildlife.com/trtinfo.htm.

Directions to public access locations for trout-stocked waters are also available on our web site. 🐟

Fall Trout-Stocked Rivers and Lakes

Fall stocking will occur in the weeks beginning Oct. 5 and Oct. 12, 2010. When available, the stocking schedule will be posted on Fish and Wildlife's Web site and the Trout Stocking Hotline.

Atlantic County: Hammonton Lake

Bergen County: Ramapo River

Burlington County: Crystal Lake, Sylvan Lake

Camden County: Oak Pond, Grenloch Lake

Cumberland County: Giampetro Park Pond, Mary Elmer Lake, Maurice River

Gloucester County: Grenloch Lake, Greenwich Lake, Iona Lake, Swedesboro Lake

Hunterdon County: Musconetcong River, S/Br. Raritan River

Mercer County: Colonial Lake, Rosedale Lake

Middlesex County: Farrington Lake, Roosevelt Park Pond

Monmouth County: Manasquan River

Morris County: Black River, Musconetcong River, S/Br. Raritan River, Rockaway River

Ocean County: N/Br. & S/Br. Metedeconk River, Toms River

Passaic County: Wanaque River

Salem County: Schadler's Sand Wash Pond

Somerset County: N/Br. & S/Br. Raritan River

Sussex County: Big Flat Brook, Musconetcong River, E/Br., W/Br. and mainstem Paulinskill River, Pequest River, Wallkill River

Warren County: Musconetcong River, Paulinskill River, Pequest River, Pohatcong Creek

Winter Trout-Stocked Lakes

Stocking dates are Nov. 23-25, 2010. When available, the stocking schedule will be posted on Fish and Wildlife's Web site and the Trout Stocking Hotline.

Atlantic County: Birch Grove Park Pond

Bergen County: Mill Pond

Camden County: Haddon Lake, Rowands Pond

Cumberland County: Shaws Mill Pond

Essex County: Verona Park Lake

Gloucester County: Mullica Hill Pond

Hudson County: Woodcliff Lake

Hunterdon County: Amwell Lake

Middlesex County: Hook's Creek Lake,

Monmouth County: Spring Lake, Topenemus Lake

Morris County: Mt. Hope Pond, Speedwell Lake

Ocean County: Lake Shenandoah

Passaic County: Barbours Pond, Green Turtle Pond



Scott Stearns caught this handsome rainbow trout in March on the Musconetcong River in Hackettstown.

Salem County: Riverview Beach Pond

Sussex County: Lake Aeroflex, Little Swartswood Lake, Silver Lake, Lake Ocquittunk

Union County: Lower Echo Lake

Warren County: Furnace Lake

i-MapNJ ■ **Create Your Own WMA Map**

New Jersey Department of Environmental Protection (DEP) has a Web-based tool called NJ-GeoWeb. Those with Internet access can create maps for any Wildlife Management Area. NJ-GeoWeb provides a wealth of other environmental information, too!

This interactive program is updated on a regular basis so most of the latest information is available.

To access NJ-GeoWeb, go to the DEP's Web site at www.state.nj.us/dep. Click the i-MapNJ button in the left column, then select NJ-GeoWeb.

Those without Internet access can request a specific wildlife management area by calling (609) 984-0547.

Continue the Tradition

Become an instructor with Fish and Wildlife's Hunter Education Program.

Our Hunter Education Unit is looking for New Jersey's best sportsmen and sportswomen to become instructors at locations where students take the test and field course after first having completed the home study portion. A minimum of six weekend days each year are required.

Call (856) 629-0552

Leave your name and address to receive an application. Or visit our Web site:

NJFishandWildlife.com



Perpetual Sunrise & Sunset

TRENTON, NEW JERSEY

Day	Jan.		Feb.		Mar.		Apr.		May		June		July		Aug.		Sept.		Oct.		Nov.		Dec.	
	Rise A.M.	Set P.M.	Rise A.M.	Set P.M.	Rise A.M.	Set P.M.	Rise A.M.	Set P.M.	Rise A.M.	Set P.M.	Rise A.M.	Set P.M.	Rise A.M.	Set P.M.	Rise A.M.	Set P.M.	Rise A.M.	Set P.M.	Rise A.M.	Set P.M.	Rise A.M.	Set P.M.	Rise A.M.	Set P.M.
01	7:22	4:43	7:09	5:17	6:32	5:51	5:42	6:24	4:58	6:55	4:31	7:23	4:33	7:32	4:57	7:13	5:27	6:30	5:56	5:41	6:29	4:56	7:03	4:34
02	7:22	4:44	7:08	5:18	6:31	5:52	5:41	6:25	4:57	6:56	4:31	7:23	4:34	7:32	4:58	7:12	5:28	6:29	5:57	5:39	6:30	4:55	7:04	4:33
03	7:22	4:45	7:07	5:19	6:29	5:53	5:39	6:26	4:56	6:57	4:31	7:24	4:34	7:32	4:59	7:11	5:29	6:27	5:58	5:37	6:31	4:54	7:05	4:33
04	7:22	4:46	7:06	5:21	6:27	5:54	5:38	6:27	4:55	6:58	4:30	7:25	4:35	7:32	5:00	7:09	5:30	6:25	5:59	5:36	6:32	4:52	7:06	4:33
05	7:22	4:47	7:05	5:22	6:26	5:56	5:36	6:28	4:53	6:59	4:30	7:25	4:36	7:32	5:01	7:08	5:31	6:24	6:00	5:34	6:34	4:51	7:07	4:33
06	7:22	4:48	7:04	5:23	6:24	5:57	5:34	6:29	4:52	7:00	4:30	7:26	4:36	7:31	5:02	7:07	5:32	6:22	6:01	5:33	6:35	4:50	7:07	4:33
07	7:22	4:49	7:02	5:24	6:23	5:58	5:33	6:30	4:51	7:01	4:30	7:27	4:37	7:31	5:03	7:06	5:33	6:20	6:02	5:31	6:36	4:49	7:08	4:33
08	7:22	4:50	7:01	5:26	6:21	5:59	5:31	6:31	4:50	7:02	4:29	7:27	4:37	7:31	5:04	7:05	5:34	6:19	6:03	5:29	6:37	4:48	7:09	4:33
09	7:21	4:51	7:00	5:27	6:20	6:00	5:30	6:32	4:49	7:03	4:29	7:28	4:38	7:30	5:05	7:03	5:35	6:17	6:04	5:28	6:38	4:47	7:10	4:33
10	7:21	4:52	6:59	5:28	6:18	6:01	5:28	6:33	4:48	7:04	4:29	7:28	4:39	7:30	5:06	7:02	5:35	6:15	6:05	5:26	6:39	4:46	7:11	4:33
11	7:21	4:53	6:58	5:29	6:16	6:02	5:27	6:34	4:47	7:05	4:29	7:29	4:40	7:29	5:07	7:01	5:36	6:14	6:06	5:25	6:41	4:45	7:12	4:33
12	7:21	4:54	6:57	5:30	6:15	6:03	5:25	6:35	4:46	7:06	4:29	7:29	4:41	7:29	5:08	7:00	5:37	6:12	6:07	5:23	6:42	4:44	7:12	4:33
13	7:21	4:55	6:56	5:32	6:13	6:04	5:23	6:36	4:45	7:06	4:29	7:30	4:41	7:28	5:09	6:58	5:38	6:10	6:08	5:22	6:43	4:44	7:13	4:34
14	7:20	4:56	6:54	5:33	6:12	6:05	5:22	6:37	4:44	7:07	4:29	7:30	4:42	7:28	5:10	6:57	5:39	6:09	6:09	5:20	6:44	4:43	7:14	4:34
15	7:20	4:57	6:53	5:34	6:10	6:06	5:20	6:38	4:43	7:08	4:29	7:30	4:42	7:27	5:11	6:56	5:40	6:07	6:10	5:19	6:45	4:42	7:15	4:34
16	7:19	4:58	6:52	5:35	6:08	6:07	5:19	6:39	4:42	7:09	4:29	7:31	4:43	7:27	5:12	6:54	5:41	6:06	6:11	5:17	6:46	4:41	7:15	4:34
17	7:19	4:59	6:50	5:36	6:07	6:08	5:17	6:40	4:41	7:10	4:29	7:31	4:44	7:26	5:12	6:53	5:42	6:04	6:12	5:16	6:47	4:40	7:16	4:35
18	7:19	5:00	6:49	5:37	6:05	6:09	5:16	6:41	4:40	7:11	4:29	7:31	4:45	7:25	5:13	6:51	5:43	6:02	6:13	5:14	6:49	4:40	7:17	4:35
19	7:18	5:02	6:48	5:39	6:04	6:10	5:14	6:42	4:39	7:12	4:29	7:32	4:46	7:25	5:14	6:50	5:44	6:01	6:14	5:13	6:50	4:39	7:17	4:36
20	7:18	5:03	6:46	5:40	6:02	6:11	5:13	6:43	4:39	7:13	4:30	7:32	4:47	7:24	5:15	6:48	5:45	5:59	6:15	5:11	6:51	4:38	7:18	4:36
21	7:17	5:04	6:45	5:41	6:00	6:13	5:12	6:44	4:38	7:14	4:30	7:32	4:47	7:23	5:16	6:47	5:46	5:57	6:17	5:10	6:52	4:38	7:18	4:37
22	7:16	5:05	6:44	5:42	5:59	6:14	5:10	6:45	4:37	7:15	4:30	7:32	4:48	7:22	5:17	6:46	5:47	5:56	6:18	5:09	6:53	4:37	7:19	4:37
23	7:16	5:06	6:42	5:43	5:57	6:15	5:09	6:46	4:36	7:16	4:30	7:32	4:49	7:21	5:18	6:44	5:48	5:54	6:19	5:07	6:54	4:37	7:19	4:38
24	7:15	5:07	6:41	5:44	5:55	6:16	5:07	6:47	4:36	7:16	4:31	7:33	4:50	7:21	5:19	6:43	5:49	5:52	6:20	5:06	6:55	4:36	7:20	4:38
25	7:14	5:09	6:39	5:46	5:54	6:17	5:06	6:48	4:35	7:17	4:31	7:33	4:51	7:20	5:20	6:41	5:50	5:51	6:21	5:05	6:56	4:36	7:20	4:39
26	7:14	5:10	6:38	5:47	5:52	6:18	5:05	6:49	4:35	7:18	4:31	7:33	4:52	7:19	5:21	6:39	5:51	5:49	6:22	5:03	6:57	4:35	7:20	4:40
27	7:13	5:11	6:36	5:48	5:50	6:19	5:03	6:50	4:34	7:19	4:32	7:33	4:53	7:18	5:22	6:38	5:52	5:47	6:23	5:02	6:59	4:35	7:21	4:40
28	7:12	5:12	6:35	5:49	5:49	6:20	5:02	6:52	4:33	7:20	4:32	7:33	4:54	7:17	5:23	6:36	5:53	5:46	6:24	5:01	7:00	4:35	7:21	4:41
29	7:11	5:13	6:34	5:50	5:47	6:21	5:01	6:53	4:33	7:21	4:32	7:33	4:54	7:16	5:24	6:35	5:54	5:44	6:26	4:59	7:01	4:34	7:21	4:42
30	7:10	5:15			5:46	6:22	4:59	6:54	4:32	7:21	4:33	7:32	4:55	7:15	5:25	6:33	5:55	5:42	6:27	4:58	7:02	4:34	7:21	4:42
31	7:09	5:16			5:44	6:23			4:32	7:22			4:56	7:14	5:26	6:32			6:28	4:57			7:22	4:43

Eastern Standard Time • U. S. Naval Observatory, Washington, DC 20392-5420
 Add one hour for daylight savings time when in effect (second Sunday in March and reverts back the first Sunday in November).

R & J OUTFITTERS
 Affordable trophy whitetail hunts in N.W. Missouri



196 B&C

5-Day, Fully Guided, Fair Chase Hunts with Lodging start at only \$1,700.00!

Thousands of private acres.
 No trophy fees or hidden charges.

YES YOU CAN!

Ray: 786-319-1367 John: 786-394-3536
www.randjoutfitters.com

An Apple A Day...



Deer Love New Jersey Apples!

Apples are a favorite feed source among New Jersey deer.

Buy direct from the farmer!



For information of local sources of New Jersey apple farmers offering deer feed, contact: **The New Jersey Apple Industry Advisory Council at (609) 984-2278 c/o Ron Good**

The Perfect Deer Feed!

Deer love sweet potatoes!

PLUS...
 most sweet potatoes are too large and heavy for a squirrel to remove.

Sweet potatoes, a locally available feed source that is economical, nutritious and very popular with deer. **Buy direct from the farmer!**



For more information, and local sources of New Jersey sweet potato farmers offering deer feed, contact: **The New Jersey Sweet Potato Industry Commission at: 609-292-8854 (ask for Bill Walker)**

NEW JERSEY HAS more than 750,000 acres of public land available to the deer hunter. This list is arranged by deer management zone for public land open to deer hunting. Generally, only areas with 100 acres or more of upland habitat are listed. State parks and forests that allow hunting may have some sections which are closed to hunting. Some areas allow deer hunting only during certain seasons, require an access fee or have other special regulations. Refer to the *Digest* section *Special Areas Hunting Season Information* page 50 or contact the appropriate authority for details. See page 89 for hunting opportunities on national wildlife refuges in New Jersey.

Remember: Hunters must have permission to hunt agricultural land even if the land is not posted. Hunters should obtain permission before hunting any private property. Hunters are advised not to purchase a deer permit for a zone in which they have no place to hunt.

Updates since last year are noted below in **red**.

Zone Public Land Open to Deer Hunting

- 1 • Bear Swamp WMA
- Flatbrook—Roy WMA
- Hainesville WMA
- Stokes State Forest
- 2 • Kittatinny Valley State Park
- Walkkill River National Wildlife Refuge (see *Special Areas*)
- Wawayanda State Park
- 3 • Abram Hewitt State Forest
- Hamburg Mountain WMA
- Long Pond Ironworks State Park
- Newark Watershed (see *Special Areas*)
- Norvin Green State Forest
- Ramapo Mountain State Forest
- Ringwood State Park
- Wawayanda State Park
- 4 • Delaware Water Gap National Recreation Area
- Flatbrook—Roy WMA
- Stokes State Forest
- Walpack WMA
- Worthington State Forest
- 5 • Beaver Brook WMA
- Columbia WMA
- Honey Run WMA
- Jenny Jump State Forest
- Paulinskill WMA
- Swartswood State Park
- Trout Brook WMA
- White Lake WMA
- Whittingham WMA
- 6 • Allamuchy Mountain State Park
- Berkshire Valley WMA
- Fanny State Park
- Morris County Park System—Mahlon Dickerson Reservation, Silas Condict Park (see *Special Areas*)
- Newark Watershed (see *Special Areas*)
- Rockaway River WMA
- Sparta Mountain WMA
- Weldon Brook WMA
- Wildcat Ridge WMA
- Clinton WMA
- 7 • Hunterdon County Parks Dept.—Union Forge Preserve, Tower Hill Reserve (see *Special Areas*)
- Musconetcong River WMA
- Spruce Run Recreation Area
- 8 • Allamuchy Mountain State Park
- Black River WMA
- Hacklebarney State Park
- Hunterdon County Parks Dept.—Cold Brook Preserve, Teetertown Ravine Nature Preserve, Point Mountain Preserve (see *Special Areas*)
- Ken Lockwood Gorge WMA
- Morris County Park System—Black River Park, Schooley's Mountain Park (see *Special Areas*)
- Musconetcong River WMA
- Pequest WMA
- Rockport WMA
- South Branch WMA
- Voorhees State Park
- 9 • Black River WMA
- 10 • Hunterdon County Parks Dept.—Musconetcong Gorge, the Drag Strip Property, Hoffman Park, Schick Reserve, South Branch Reservation, Uplands Reserve (see *Special Areas*)
- Musconetcong River WMA
- 11 • Hunterdon County Parks Dept.—Lockatong Nature Preserve, the Case Farm, Wescott Nature Preserve (see *Special Areas*)
- Lockatong WMA
- 12 • Hunterdon County Parks Dept.—Cushetunk Mountain Park, Sourland Mountain Nature Preserve, Deer Path Park, South Branch Reservation (see *Special Areas*)
- Round Valley Recreation Area
- South Branch WMA
- 13 • No public deer hunting land
- 14 • Assunpink WMA (Robbinsville Twp section only)
- Pigeon Swamp State Park
- Six Mile Run Reservoir State Park (see *Special Areas*)
- 15 • Assunpink WMA
- Monmouth County Park System—Charleston Springs Golf Course, Perrineville Lake Park (see *Special Areas*)
- 16 • Turkey Swamp WMA
- Monmouth County Park System—Bear Swamp Tract of Manasquan Reservoir, Howell Park Golf Course, Turkey Swamp Park, Yellowbrook Tract of Manasquan River Linear Park (see *Special Areas*)
- 17 • Colliers Mills WMA
- Monmouth County Park System—Clayton Park, Crosswicks Creek Park (see *Special Areas*)
- 18 • Colliers Mills WMA
- Manchester WMA
- Whiting WMA
- 19 • Medford WMA
- Wharton State Forest
- 21 • Double Trouble State Park
- Forked River Mountain WMA
- Greenwood Forest WMA
- Lebanon State Forest
- 22 • Bass River State Forest
- 23 • Wharton State Forest
- 24 • Bass River State Forest
- Penn State Forest
- Stafford Forge WMA
- Swan Bay WMA
- Warren Grove Recreation Area
- Wharton State Forest
- 25 • Cedar Lake WMA
- Great Egg Harbor River WMA
- White Oak Branch WMA
- Wharton State Forest
- 26 • Great Egg Harbor River WMA
- Hammonton Creek WMA
- Makepeace Lake WMA
- Port Republic WMA
- 27 • Salem River WMA
- Thundergut Pond WMA
- 28 • Buckshtem WMA
- Elmer Lake WMA
- Union Lake WMA
- 29 • Bayside PSE&G Tract (see *Special Areas*)
- Cohansey WMA
- Gum Tree Corner WMA
- Mad Horse Creek WMA
- Maskells Mill Pond WMA
- Stowe Creek State Park
- 30 • Bear Swamp Natural Area (closed Jan. 15–Aug. 1)
- Dix WMA
- Egg Island WMA
- Fortescue WMA
- Nantuxent WMA
- New Sweden WMA
- 31 • Millville WMA
- Buckshtem WMA
- 34 • Beaver Swamp WMA
- Belleplain State Forest
- Cape May Wetlands WMA
- Cape May National Wildlife Refuge
- Dennis Creek WMA
- Heislerville WMA
- Higbee Beach WMA
- Tuckahoe WMA
- Lizard Tail Swamp Preserve (see *Special Areas*)
- 35 • D.O.D. Ponds
- Harrisonville Lake WMA
- 36 • No public deer hunting land
- 37 • Fort Dix Military Reservation (see *Special Areas*)
- 38 • Great Swamp National Wildlife Refuge (see *Special Areas*)
- 39 • No public deer hunting land
- 40 • No public deer hunting land
- 41 • Alexauken Creek WMA
- Mercer County Parks—Baldpate (Kuser) Mountain
- Mercer County Parks—Howell Living History Farm
- 42 • Port Republic WMA
- 43 • Millville (Bevan) WMA
- 45 • Menantico Ponds WMA
- Peaslee WMA
- 46 • Gibson Creek WMA
- Great Egg Harbor River WMA
- Tuckahoe WMA
- Maple Lake WMA
- Peaslee WMA
- 47 • Peaslee WMA
- 48 • Rancocas State Park (see *Special Areas*)
- 49 • No public deer hunting land
- 50 • Monmouth County Park System—Hartshorne Woods Park, Tatum Park, Thompson Park, Big Brook Park, Huber Woods, the Ramanessin Section of Holmdel Park (see *Special Areas*)
- 51 • Allaire State Park
- Manasquan River WMA
- Manahawkin WMA
- Monmouth County Park System—Shark River Park, Rt. 33 Tract and Shark River Park—East of Remsen Mill Rd. (see *Special Areas*)
- 53 • Lakehurst Naval Air Engineering Station (see *Special Areas*)
- 54 • No public deer hunting land
- 55 • Glassboro WMA
- 56 • Edwin B. Forsythe National Wildlife Refuge (see *Special Areas*)
- 57 • Edwin B. Forsythe National Wildlife Refuge (see *Special Areas*)
- 58 • Edwin B. Forsythe National Wildlife Refuge—north of Rt. 72 (see *Special Areas*)
- 61 • Atlantic County Park System (see *Special Areas*)
- 63 • Abbotts Meadow WMA
- Supawna Meadows National Wildlife Refuge (see *Special Areas*)
- 64 • Monmouth Battlefield State Park (see *Special Areas*)
- 65 • Winslow WMA
- 66 • Federal Aviation Administration William J. Hughes Technical Center (see *Special Areas*)
- 67 • High Point State Park (see *Special Areas*)
- 68 • Franklin Park Preserve (see *Special Areas*)
- 70 • Edwin B. Forsythe National Wildlife Refuge, north of the Mullica River and south of Rt. 72 (see *Special Areas*)

Maps and information on hunting land is also available from the following sources:

USGS Topographic Maps

Topo quads — \$10 ea.; State exact location including county, township, road or select a WMA
NJ Dept. of Environmental Protection

Maps and Publications

NJDEP Office of Constituent Services
Mail Code 401-07A, PO Box 402, Trenton, NJ 08625-0402
(609) 777-1038
www.state.nj.us/dep/njgs/pricelist/

State Parks and Forests Maps

Maps and information on lands administered by the Division of Parks and Forestry. Please specify park or forest. Free.

NJ Dept. of Environmental Protection
Division of Parks and Forestry
MC 501-04, PO Box 420, Trenton, NJ 08625-0420
(800) 843-6420

Wildlife Management Area Maps

Maps and information on lands administered by NJ Division of Fish and Wildlife Photocopies of individual WMA maps on USGS base available free. Specify which WMA.

NJ Div. Fish and Wildlife, WMA Map Request
Mail Code 501-03, P.O. Box 420, Trenton, NJ 08625-0420
(609) 984-0547

Download maps from our Web site at
www.NJFishandWildlife.com/wmaland.htm or
create your own map, at NJ-GeoWeb, see page 86.

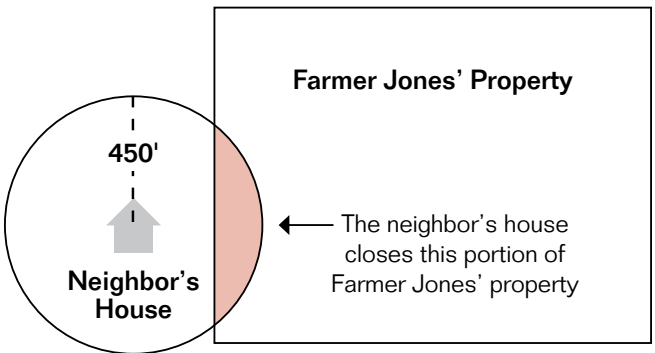
SAFETY ZONE Awareness: Protecting Your Hunting Privilege

NEW JERSEY HUNTERS enjoy many types of hunting, numerous days afield and generous bag limits. But development and other human encroachment on the forests and fields of the Garden State has changed both wildlife habitat and land suitable for hunting, such that SAFETY ZONE awareness is even more critical for hunters.



What is a SAFETY ZONE?

- The SAFETY ZONE is the area within 450 feet of a building or school playground, even if not occupied. For bowhunters, note that at press time, pending legislation to reduce the safety zone awaits action by the governor. See *Safety Zone*, page 26.
- The SAFETY ZONE is the place where you, the hunter, cannot carry a loaded firearm or nocked arrow unless you have written permission in hand.
- The SAFETY ZONE was established by legislation in 1946 as an area to place some physical distance, a buffer, between hunters and homeowners..
- The SAFETY ZONE could be land where there is suitable wildlife habitat for adaptable species, like the white-tailed deer, cottontail rabbit and Canada goose.
- The SAFETY ZONE is not a magic shield and cannot stop a misdirected projectile from entering the area around a home.



What can you do to heighten your SAFETY ZONE awareness?

1. Post SAFETY ZONE signs.
 2. Talk with landowners.
 3. Hunt SMART and remind your hunting partners to Hunt SMART.
 4. Know the law.
- Remember, failure to hunt safely and responsibly is inexcusable. You must always be a responsible hunter, aware of your surroundings, the target and what may lie beyond the target. The principles of hunter education do not disappear at the completion of a course, but are called into practice every time you hunt.
- Take special care hunting on “high visibility” property, habitat where our adaptable wildlife species—especially white-tailed deer—are flourishing. Here, hunter conduct will be watched closely; the image we portray can have a great impact on the tolerance for our sport. So hunting these special areas carries added responsibility for you, as a hunter, to exercise restraint and make superior judgment decisions. 🦌

Hunting Opportunities On New Jersey’s National Wildlife Refuges 2010–2011 Hunting Seasons

Hunting on national wildlife refuges is not permitted unless specifically opened as listed below.
No Sunday hunting on national wildlife refuges.

Cape May NWR

24 Kimbles Beach Road, Cape May Court House, NJ 08210 (609) 463-0994; fws.gov/northeast/capemay

- Deer—Special Areas Hunting Season Information; see page 50.
- Migratory game birds except crow—on refuge lands north of Rt. 550 or west of Rt. 47

No refuge permit is required. Special hunting conditions apply. Contact refuge office for information.

Great Swamp NWR

241 Pleasant Plains Road, Basking Ridge, NJ 07920-9615 (973) 425-1222; fws.gov/northeast/greatswamp

- Deer—Special Areas Hunting Season Information; see page 50.

In addition to required state licenses and permits, hunters must obtain a Refuge Permit for \$26 (\$13 for holders of a Senior Golden Age or Golden Access Passport and youths with a valid 2010 New Jersey youth hunting license).

Edwin B. Forsythe NWR

800 Great Creek Road, Oceanville, NJ 08231-0072; (609) 652-1665; fws.gov/northeast/forsythe

- Deer—Special Areas Hunting Season Information; see page 50.
- Waterfowl
- Special Waterfowl Hunts

Hunters wanting to participate in the special waterfowl hunts must have a reservation. Special hunting conditions apply. Information can be obtained at the refuge, at dispensers, at the headquarters, on the refuge Web site, or through the mail.

Supawna Meadows NWR

c/o Cape May NWR, 24 Kimbles Beach Rd., Cape May Court House, NJ 08210, (609) 463-0994; fws.gov/northeast/nj/spm.htm

- Deer—Bowhunting only. Special Areas Hunting Season Information; see page 50.
- Waterfowl

Special hunting conditions apply. Contact refuge manager for information.

Wallkill River NWR

1547 County Rt. 565, Sussex, NJ 07461-4013; (973) 702-7266; wallkillriver.fws.gov

- Deer—Special Areas Hunting Season Information; see page 50.
- Migratory Birds except crow
- Spring and Fall Turkey (Zone 5)
- September Canada Goose

In addition to required state licenses and permits, hunters must obtain a refuge permit. There is a \$20 fee for a refuge permit except youths are free, seniors with a Golden Age passport are \$10. Special hunting conditions apply. 🦌



New Jersey



Fish & Wildlife

DIGEST

Internet Address.....	NJFishandWildlife.com
Commercial Preserves and Semi-Wild Preserves.....	(609) 984-1400
DEP ACTION LINE—24 HOURS.....	(877) WARNDP
Exotic & Nongame Captivity Permits.....	(908) 735-5450
Falconry Permits.....	(908) 735-8793
Field Trial Permits.....	(609) 259-2132
General Information.....	(609) 292-2965
Horseback Riding Permits.....	(609) 259-2132
Hunter Education.....	(877) 2HUNT NJ
Hunting, Fishing and Duplicate Licenses.....	(609) 292-2965
Hunting and Trapping Permit Hotline.....	(609) 292-9192
Operation Game Thief.....	(800) 222-0456
Outstanding Deer Program.....	(609) 633-7598
Pheasant and Quail Stocking.....	(609) 984-0547
Rifle Permits.....	(609) 984-1400
Trout Stocking Hotline.....	(609) 633-6765
Wildlife Conservation Corps.....	(856) 629-1014
Wildlife Control.....	(908) 735-8793
Wildlife Education.....	(908) 637-4125
Wildlife Management Areas.....	(609) 984-0547
Trenton Office	
Mail Code 501-03, P.O. Box 420, Trenton, NJ 08625-0420	
Endangered and Nongame Species.....	(609) 292-9400
Land Management.....	(609) 984-0547
Marine Fisheries.....	(609) 292-2083
Shellfisheries.....	(609) 984-5546
Wildlife Management.....	(609) 292-6685
Northern Region Office	
26 Route 173 W., Hampton, NJ 08827	
Wildlife Management.....	(908) 735-7040
Endangered and Nongame Species (1 Van Syckel's Rd.).....	(908) 638-4127
Hunter Education.....	(877) 2HUNT NJ
Wildlife Control.....	(908) 735-8793
Land Management.....	(973) 383-0918
Law Enforcement (<i>Bergen, Essex, Hudson, Hunterdon, Morris, Passaic, Somerset, Sussex, Union, and Warren counties</i>).....	(908) 735-8240
Central Region Office	
1 Eldridge Rd., Robbinsville, NJ 08691	
Land Management.....	(609) 259-2132
Hunter Education.....	(877) 2HUNT NJ
Wildlife Control.....	(609) 259-7955
Law Enforcement (<i>Burlington, Mercer, Middlesex, Monmouth, and Ocean counties</i>).....	(609) 259-2120
Southern Region Office	
220 Blue Anchor Rd., Sicklerville, NJ 08081	
General Information.....	(856) 629-0090
Freshwater Fisheries.....	(856) 629-4950
Hunter Education.....	(877) 2HUNT NJ
Land Management.....	(856) 629-5006
Wildlife Control.....	(856) 629-7224
Law Enforcement (<i>Atlantic, Camden, Cape May, Cumberland, Gloucester, and Salem counties</i>).....	(856) 629-0555
Pequest Natural Resource Education Center.....	(908) 637-4125
Pequest Trout Hatchery.....	(908) 637-4173
605 Pequest Rd., Oxford, NJ 07863	
Hackettstown Fish Hatchery.....	(908) 852-3676
23 Reese Ave., Hackettstown, NJ 07840	
Lebanon Field Office	
Freshwater Fisheries	
P.O. Box 394, 1255 County Rt. 629, Lebanon, NJ 08833.....	(908) 236-2118
Nacote Creek Research Station	
P.O. Box 418, 360 Rt. 9 N. (Milepost 51) Port Republic, NJ 08241	
Marine Fisheries.....	(609) 748-2020
Shellfisheries.....	(609) 748-2040
Marine Education.....	(609) 748-2031
Marine Law Enforcement.....	(609) 748-2050
Millville Shellfish Office	
1670 E. Buckshutem Rd. Millville, NJ 08332.....	(856) 785-0730
Shellfish Dealership Information	
NJ Consumer Health Service, Dept. of Health	
P.O. Box 369, Trenton, NJ 08625.....	(609) 588-3123
Shellfish Water Classification	
DEP, Water Monitoring and Standards	
P.O. Box 405, Stoney Hill Road, Leeds Point, NJ 08220.....	(609) 748-2000

Somerset Grain and Feed Co.

Corn • Salt • Clovers
Full Line Deer Minerals
Lures and Cover Scents

Try Our Sweet Apple Deer Mix!
Made fresh weekly
74 Minebrook Rd., Bernardsville, NJ
908-766-0204

**Buy 10 bags of Corn...
Get FREE 50 lb. Salt
With this ad**

Giberson Farm Wildlife Preserve Inc.

Offering the finest in upland hunting
Quail • Pheasant • Chukar
Seasonal Memberships Available
SPECIALIZING IN TOWER SHOOTS
Wildlife Feed

*Only 20 minutes from Philadelphia

101 S. Pemberton Rd.
Pemberton N.J.
(609) 726-0600
www.GibersonFarms.com

NEW JERSEY GUN DOG CHAMPIONSHIPS

Giberson Farms Wildlife Preserve
October 30th & 31st, 2010
Who will have bragging rights for the best gun dog this year?
Call Jack 908-447-2485
Proceeds go to Autism Society of America



**NJ DEER CHECKING STATION
FULL ARRAY OF DEER ATTRACTANTS
FEEDING BLOCKS & MINERAL LICKS**

Located in Little Silver, NJ

WWW.BUILDERSGENERAL.COM

GUN, KNIFE & WEAPON LAW

ANY & ALL CRIMES

EVAN F. NAPPEN
Attorney-at-Law
a Professional Corporation

Gun, Knife & Weapon Law • Fish & Game Law • Domestic Violence
Gun Seizures & Forfeitures • Licenses • Permits • NICS Purchase Denials
Rights Restoration • Expungements (Clear Your Record)

1-888-GUN-LAWS
(1-888-486-5297)

Law Office Located in Eatontown, NJ

www.evannappen.com