

### 2015 License Fees and Information

Licenses and fishing-related permits are valid from date of purchase to Dec. 31 of each year.

#### Licenses

Resident Fishing	
Ages 16–64 yrs.....	\$22.50
Senior Resident Fishing	
Ages 65–69 yrs.....	\$12.50
70 & over.....	Free
Resident Trout Stamp	
Ages 16–69 yrs.....	\$10.50
Non-resident Fishing	
Age 16 yrs. and older.....	\$34
Non-resident Trout Stamp.....	\$20
Non-resident 2-Day Vacation Fishing.....	\$9
Non-resident 7-Day Vacation Fishing.....	\$19.50
All-Around Sportsman (includes resident fishing, firearm hunting and bow/arrow hunting licenses).....	\$72.25

#### Permits

Available online or through license agents:	
Boat Ramp Permit.....	\$15
Available through the Bureau of Freshwater Fisheries (908) 236-2118:	
Water Lowering, Fish Stocking, Baitfish Collecting, Fish Tagging.....	\$2
Scientific Collecting.....	\$22
Available through the Trenton Office (609) 984-0530:	
Commercial Snapping Turtles and Frog Permits	



Regulations in red are new this year.

### Licenses

- A valid New Jersey fishing license is required for residents at least 16 years and less than 70 years of age (plus all non-residents 16 years and older) to fish the fresh waters of New Jersey, including privately owned waters.
- Resident anglers age 70 and over do not require a fishing license. A driver's license or other acceptable proof of age containing date of birth and physical description will serve as the actual fishing license. Non-residents 70 and over must purchase a license.
- License must be visibly displayed on outer clothing.
- License and trout stamp are both valid from date of purchase through Dec. 31.
- A person must reside in New Jersey for at least six months to obtain a resident fishing license.
- Farmers and immediate family members who live on the farm do not need a license to fish on their own farm, but must obey all fishing regulations.
- Anyone convicted of a second fish or wildlife violation in this or another state within a period of five years will have his or her New Jersey sporting licenses revoked for a minimum of two years.

### Trout Stamps

A valid fishing license and trout stamp are both required to fish for or possess trout and salmon for all anglers (residents and non-residents) 16 and over, and residents under the age of 70. No trout stamp is required for residents age 70 years and over.

### Purchasing a License

Licenses may be purchased by phone at (888) 773-8450, online at [www.NJ.WildlifeLicense.com](http://www.NJ.WildlifeLicense.com) or at license agents such as sporting goods stores plus bait and tackle shops. Visit our website at [NJFishandWildlife.com](http://NJFishandWildlife.com) for details, or call (609) 292-2965. The Trenton Fish and Wildlife office is no longer open to the public for license or permit sales.

### Replacement — Lost License or Stamp

A license, permit or stamp can be replaced at any license agent or online at Fish and Wildlife's Internet license sales site, [www.NJ.WildlifeLicense.com](http://www.NJ.WildlifeLicense.com) also linked through our regular website at [NJFishandWildlife.com](http://NJFishandWildlife.com) or by phone at (888) 773-8450.

### Special Licenses

#### Servicemen and Servicewomen

A person who is on active duty in the armed services of the United States is entitled to fish with a resident license.

#### National Guard Members

Eligible National Guard personnel are entitled to free licenses, permits, and stamps. Further information can be obtained by writing to: NJ Department of Military/Veteran Affairs, 101 Eggerts Crossing Rd., Lawrenceville, NJ 08648. Or call (609) 530-6866 for 1st Sgt. Turrian.

#### Disabled Veterans Licenses, Stamps and Permits

Free hunting and fishing licenses, stamps and permits are available for resident disabled veterans.

For the purposes of this program, legislation defines disabled veterans as "...any resident of New Jersey who has been honorably discharged or released under honorable circumstances from active service from any branch of the Armed Forces of the United States and who has been declared by the United States Department of Veteran Affairs, or its successor, to have a service-connected disability of any degree..."

New applicant disabled veterans may obtain their hunting and fishing licenses and stamps at the following Fish and Wildlife field offices:

- Pequest Trout Hatchery/Natural Resource Ed. Ctr, Oxford, Warren Co., (908) 637-4125
- Central Region Office, Upper Freehold Twp., Monmouth Co., (609) 259-2132
- Southern Region Office, Sicklerville, Camden Co., (856) 629-0090

Applications for disabled veteran certification and your first disabled veteran license may be made via the mail by sending the application and all required documentation to NJ Division of Fish and Wildlife, Attn: Disabled Veteran Licensing, MC 501-03, PO Box 420 Trenton, NJ 08625-0420.

All licenses, stamps and permits for which the veteran is eligible will be free of charge. This does not give preferential treatment in any lottery. For questions call (609) 984-6213.

#### Disabled Veteran Applicants:

1. Documentation of current benefits for a service-connected disability and proof of honorable discharge (such as a copy of your DD-214, VA card or monthly check stub) must be presented to obtain a free disabled veteran license.
2. Applicant must provide a hunter education (archery, shotgun or rifle) course certificate applicable to the license for which he or she is applying or a previously issued resident archery or firearm license or rifle permit. Resident licenses from other states issued to hunters prior to establishing residency in New Jersey will be accepted if the license indicates the sporting arm for which it was valid. Non-resident licenses from other states are not acceptable.
3. To obtain the free disabled veteran deer/turkey permits one must *first* have a free disabled veteran hunting license.

#### For the Blind

Residents afflicted with total blindness may obtain a free license from Fish and Wildlife's Trenton office. Call (609) 292-9530 for an application.

### Summary of General Fishing Regulations

The season, size and creel limits for freshwater species apply to all waters of the state, including tidal waters.

- Fish may be taken only in the manner known as angling with handline or with rod and line, or as otherwise allowed by law.
- When fishing from the shoreline, no more than three fishing rods, handlines or combination thereof may be used (except on the Delaware River, see page 28). **For the Delaware River the three rod limit applies both to boat and shoreline anglers** (see page 28).
- Only one daily creel of any fish species may be in possession. Additional fish may be caught once the creel is reached if immediately returned to the water unharmed.
- Separate stringers or buckets must be used for each angler's catch.
- Boats may contain only the combined daily creel limit for each legal angler on board.
- A fishing license does not authorize trespass on private property. Permission first must be obtained from the landowner.

#### It Is Unlawful To:

- Fish within 100 feet (or as posted) of any fish ladder entrance or exit from March 1 through June 30.
- Spear fish in fresh waters. See exception for Delaware River, page 28.
- Possess a fishing device with more than nine hooks in total, or more than three treble hooks, except for the Delaware River; see page 28.
- Use set lines.
- Use cast nets in freshwater lakes or trout stocked waters. See *Baitfish Regulations*, page 31 for other exclusions.
- Foul hook or snag any species of fish. This does not apply to fish taken through the ice.

#### Bow and Arrow Fishing

Carp, including bighead, common, grass and silver—as well as, eels, flathead catfish, both American and gizzard shad, snakeheads and suckers—may be taken at any time by use of a bow and arrow (with a line attached to the arrow) when in possession of a valid fishing license. See regulations for the Delaware River and Greenwood Lake, pages 28–30. Crossbows are NOT permitted for fishing.

#### Emergency Closures

It is illegal to fish or attempt to catch or kill fish by any manner or means in any waters for which the Director of the Division of Fish and Wildlife, upon approval by the Fish and Game Council, issues an emergency closure notice. Such notification is effective and/or rescinded immediately upon public notification. Emergency closures shall be based upon imminent threat to the well-being of the fishery resources, and/or its users, and may include any exceptions to the total ban of fishing that the Director deems practical.

### Water Supply Reservoirs Open To Fishing By Permit Only

Permits must be obtained from the specific reservoir owner listed below. A valid fishing license is also required.

Waterbody	County	Type of Fishing	Fee	Permit Source	
Newark-Pequamock Watershed Reservoirs	Echo Lake	Boat & Shoreline	Yes	Newark Watershed reservoir permits available in person only at these locations: City of Newark 223 Echo Lake Road, Newfoundland, NJ 07435 (973) 697-1724 Newark City Hall 920 Broad St., Newark 07102 (973) 733-8008	
	Clinton Reservoir				Passaic
	Oak Ridge Reservoir				Morris
	Canistear Reservoir				Sussex
Oradell Reservoir	Bergen	Shoreline only	Yes	United Water Company 200 Old Hook Road, Harrington Park, NJ 07640 (201) 767-9300 x3208	
Woodcliff Lake					
Lake Tappan Reservoir Lake Deforest					

#### Ice Fishing

No more than five devices may be used for taking fish when ice is present. The devices that may be used are:

1. Ice supported tip-ups or lines with one single pointed hook attached, or one burr of three hooks that measure not more than 1/2-inch from point to shaft;
2. An artificial jigging lure with not more than one burr of three hooks that measure not more than 1/2-inch from point to point;
3. An artificial jigging lure with not more than three single hooks measuring not more than 1/2-inch from point to shaft;
4. An artificial jigging lure with a combination of the hook limitations described in 2 and 3 above.

Natural bait may be used on the hooks of the artificial jigging lures. All devices that are not hand-held must bear the name and address of the user and cannot be left unattended.

See separate regulations for trout-stocked waters and Greenwood Lake.

#### Potentially Dangerous Fish

The possession or release of live, potentially dangerous fish is prohibited. These species include Asian swamp eel, bighead, grass (diploid) and silver carp, brook stickleback, green sunfish, flathead catfish, oriental weatherfish, snakehead and warmouth. Anglers MUST destroy these species if encountered while fishing and are directed to submit specimen(s) or photos to a Fish and Wildlife Bureau of Freshwater Fisheries biologist for verification. To reach a biologist, call (908) 236-2118 for north Jersey or (609) 259-6964 for south Jersey. These non-native species are likely to cause environmental harm to the state's fisheries resources by outcompeting preferred game fish species.

#### Sale of Fish

It is illegal to sell any freshwater fish species except under commercial permits as prescribed in the Fish and Game Code. Artificially-propagated trout, if properly tagged, may be sold for food purposes.


#### Stocking Fish

A permit is required to stock fish or fish eggs into any waters of the state, public or private, at any time. An application may be obtained by contacting the Bureau of Freshwater Fisheries (north/central) 908-236-2118; (south) 609-259-6964. It is ILLEGAL to stock carp or koi into any such waters.

#### Tagging Fish

No person may tag or mark and then release a fish without first obtaining a fish stocking permit or by special permit issued by Fish and Wildlife. Contact the Bureau of Freshwater Fisheries (north/central) 908-236-2118; (south) 609-259-6964 for application information.

#### Waste of Fish

Fish of any species which are purposely killed become part of the angler's daily limit and must be removed from the waters from which they were taken, then either used or otherwise disposed of properly. 



**Freshwater or salt Sales, outfitting, repairs, trips....**

The most complete kayak shops in New Jersey. We've got you covered!  
**Voted #1 kayak rentals in Cape May County, NJ.** Kayak storage and launch at our N. Wildwood location.

**www.TheKayakFishingStore.com**









Let our experts set you up right.  
Fairfield, NJ. **973.227.3251**  
N. Wildwood, NJ. **609.522.5969**



# Fishing Regulations

## SIZE, SEASON AND CREEL LIMITS







Certain waters are closed to fishing for all species from March 16 to April 4, 2015 at 8 a.m. because of trout stocking. Refer to pages 18–20 for complete lists and exceptions. For Delaware River and Greenwood Lake, see regulations on pages 28–30.

	LOCATION	SEASON	MINIMUM SIZE	DAILY LIMIT
<b>LARGEMOUTH &amp; SMALLMOUTH BASS</b>				
 Largemouth Bass	Statewide (exceptions below)	Jan. 1–April 14 <b>April 15–June 15 Catch &amp; Release only (all waters)</b> June 16–Dec. 31	12 inches	5 combined
	Lunker Bass Lakes: Alloway, Assunpink, Parvin, Delaware lakes, Splitrock Reservoir		15 inches	3 combined
 Smallmouth Bass	Conservation Regulations: Ryker Lake		15 inches	2 combined
	Lake Audrey	Year-round	Catch & Release Only	0
<b>NORTHERN PIKE, TIGER MUSKY, MUSKELLUNGE</b>				
 Northern Pike	Statewide	Open year round March 20–May 20 are Catch & Release only for Echo Lake Reservoir, Mercer Lake, Mountain Lake, Monksville Reservoir	Northern Pike: 24 inches	2
	Statewide (exceptions below)		Tiger Musky & Muskellunge: 36 inches	1 combined
 Muskellunge	Trophy Musky Waters: Mountain & Echo Lake reservoirs		Tiger Musky & Muskellunge: 40 inches	
<b>CHAIN PICKEREL AND REDFIN PICKEREL</b>				
 Chain Pickerel	Statewide	Open year round	15 inches	5 combined
<b>WALLEYE</b>				
 Walleye	Statewide	Jan. 1–Feb. 28 <b>March 1–April 30 Catch &amp; Release only</b> May 1–Dec. 31	18 inches	3
<b>STRIPED BASS (freshwater only)</b> Striped bass regulations are subject to change. Consult our website <a href="http://NJFishandWildlife.com">NJFishandWildlife.com</a> and the news media for updates.				
 Striped Bass	Statewide	March 1–Dec. 31	28 inches	2
<b>HYBRID STRIPED BASS (freshwater only)</b> Striped bass regulations are subject to change. Consult our website <a href="http://NJFishandWildlife.com">NJFishandWildlife.com</a> and the news media for updates.				
 Hybrid Striped Bass	Statewide (exceptions below)	Open year round	16 inches	2
	Raritan River (downstream of Duke Island Park dam)	March 1–Dec. 31	28 inches	2

# Fishing Regulations

## SIZE, SEASON AND CREEL LIMITS

Regulations in *red* are new this year.

	LOCATION	SEASON	MINIMUM SIZE	DAILY LIMIT
<b>AMERICAN SHAD</b>				
 American Shad	Delaware River only; regulations on page 28)	Closed (except for the Delaware River; see page 28)	—	—
<b>CHANNEL CATFISH</b>				
 Channel Catfish	Statewide	Open year round	12 inches	5
<b>CRAPPIE (BLACK AND WHITE)</b>				
 Crappie	Statewide	Open year round	8 inches	10 combined
<b>SUNFISH AND ALL OTHER SPECIES WITH NO SPECIFIED CREEL LIMITS</b>				
	Statewide (exceptions below)	Open year round	No minimum size	25 combined
Rock Bass, White Perch, Yellow Perch, Sunfish (see below for sunfish exceptions), Bullheads, White Catfish, Suckers, Carp, Bowfin, Pumpkinseed and all other species with no specified creel limit.	Conservation Regulation Ryker Lake	Open year round	Sunfish: 7 inches	10 combined
			Yellow Perch: No minimum size	10
	Conservation Regulation Rainbow Lake (Salem Co.)	Open year round	Sunfish: 7 inches	10 combined
<b>BANDED, BLACKBANDED, BLUESPOTTED AND MUD SUNFISH</b>				
 Banded Sunfish*      Blackbanded Sunfish* Bluespotted Sunfish*      Mud Sunfish	Statewide	Closed	Protected	0
* Illustrations by Ted Walke, PA Fish and Boat Commission				
<b>FRESHWATER BAITFISH (See page 31 for complete description of gear types and restrictions)</b>				
Golden Shiner, Banded Killifish, Mummichog, Spottfin Killifish, Rainwater Killifish, American Brook Lamprey, Fathead Minnow, Bluntnose Minnow, Tadpole Madtom, Margined Madtom, All Shiners, Daces, Minnows, Gizzard Shad and American Eel. For Herring, Alewife and Blueback—see <i>Baitfish Regulations</i> (page 31).	Statewide	Open year round <b>Exceptions</b> In trout stocked waters baitfish may only be taken with hook and line: from April 4 to June 15, or in waters open to fishing during the pre-season closure, from March 18 to June 15.	No minimum <b>Exception</b> American Eel: 6 inches	35 combined

See separate regulations for Delaware River (page 28).  
For marine waters, see the *New Jersey Marine Digest*.

### Baitfish Regulations

#### BAITFISH SPECIES

**Baitfish species:** golden shiner, banded killifish, mummichog, spotfin killifish, rainwater killifish, American brook lamprey, fathead minnow, bluntnose minnow, tadpole madtom, margined madtom, all shiners, daces, minnows, chubs and the American eel.

Season	Location	Minimum Size	Daily Limit
Open year round <b>Exception:</b> In trout stocked waters baitfish may be taken only with hook and line: from April 4 to June 15, or in waters open to fishing during the pre-season closure, from March 16 to June 15.	Statewide (freshwaters)	No minimum size <b>Exception</b> American eel: 6 inches	35 per day, species combined
Herring, Alewife and Blueback	All freshwater streams, rivers and marine waters	CLOSED	Possession, take or attempt to take herring PROHIBITED
	Freshwater lakes in Morris, Passaic, Sussex, and Warren Counties; and Spruce Run Reservoir (Hunterdon)	6 inches maximum	35 Any unused herring must be returned to the water upon conclusion of the angler's fishing trip. Herring may not be transported away from the shoreline of these lakes by any mechanism. They may not be sold.
	All other freshwater lakes (regardless of ownership)	CLOSED	Only purchased herring, no greater than 6 inches, may be possessed. Receipt of purchase, dated within 7 days, must be in possession.

**Notes:** Any person with a valid fishing license (or those under 16 and residents 70 years or older) may take baitfish in fresh waters. Possession limit is one day's limit, regardless of the intent to use these fish. Baitfish may be taken from the fresh waters of the state in numbers greater than 35 per day, in lakes over 250 acres, under a special permit issued by Fish and Wildlife at its discretion. Contact (908) 236-2118 for application information.

GEAR	GEAR DESCRIPTION
Seine	Not over 50 feet long in ponds and lakes over 100 acres; in all other waters not over 30 feet in length. <b>Exception:</b> In trout-stocked waters and special regulation trout areas a seine may not be more than 10 feet in length and 4 feet in depth.
Minnow Trap	Not larger than 24 inches in length with a funnel mouth no greater than 2 inches in diameter.
Umbrella Net	No greater than 3.5 feet square.
Dip Net	Not more than 24 inches in diameter; may be used only for alewife or blueback herring.
Cast Net	No greater than 8 feet in diameter; may be used only in streams that are not trout-stocked or special regulation trout areas ( <b>may not be used in lakes</b> ).
Hook and Line	Maximum of nine single hooks or three hooks with three burrs per contrivance on all waters except the Delaware River where only three single hooks are permitted.

### Turtle and Frog Regulations

SPECIES	SEASON	LOCATION	MINIMUM SIZE	DAILY LIMIT
Snapping Turtle	January 1–April 30 June 16–December 31	Statewide	No minimum	3 per day
Bull Frog and Green Frog	January 1–March 31 July 1–December 31	Statewide	No minimum	15 per day, combined

#### MEANS OF TAKE

Snapping turtles may only be taken in fresh waters of the state. **See page 32 for established fishing license lines that designate between fresh and marine waters.** Any person with a valid fishing license or those entitled to fish without a license may take snapping turtles, bull frogs, and green frogs by means of spears, hooks, dip nets (not more than 24 inches in diameter), traps or by hand. Snapping turtles may not be taken with a gun or bow and arrow. Snapping turtles, bull frogs, and green frogs may be taken in numbers greater than the daily limit under a commercial harvest permit issued by Fish and Wildlife at its discretion. Contact (609) 984-0530 for application information.

## Motor Boat Registration and Title Requirements

NJ Motor Vehicle Commission (MVC)

### Registration

Most boats must be registered to operate on New Jersey waterways.

- All titled boats must be registered also.
- **Any boat (including jet skis and non-titled watercraft), mechanically propelled (incl. electric motors), regardless of length, must be registered.**
- Boats greater than 12 feet in length, regardless of propulsion means, must be titled and registered at an MVC office.

Boats and marine equipment which **need not be registered:**

- Those not based in New Jersey or operating here less than 180 consecutive days that are operating under a federally-approved numbering system from another state
- Ship's lifeboats
- Non-motorized vessels used exclusively on small lakes and ponds on private property
- Racing vessels with New Jersey State Marine Police permit
- Non-motorized inflatable device, surfboard, racing shell, dinghy, canoe or kayak
- Non-motorized vessel less than 12 feet in length

### Title

For use on New Jersey waterways, all boats more than 12 feet in length must be titled, with the exception of ship's lifeboat, canoe, kayak, inflatable, surfboard, rowing scull, racing shell, tender/dinghy used for direct transportation between a vessel and shore for no other purposes.

#### Boat Operator License (MVC)

An operator license is required to operate power vessels on fresh, non-tidal waters such as lakes, creeks and rivers. (Minimum age 16 years; with certain exceptions.)

#### For More Information:

New Jersey Motor Vehicle Commission  
(888) 486-3339 toll free in NJ or  
(609) 292-6500 from out-of-state  
[www.nj.gov/mvc/](http://www.nj.gov/mvc/)

#### Boat Safety Certificate (NJSP)

A boat safety certificate (from an **approved** boat safety course; see NJSP website, below) is required to operate a personal watercraft or power vessel, including electric motors, in NJ waters (tidal and non-tidal).

#### New Jersey State Police (NJSP)

(609) 882-2000  
[www.njsp.org/maritime](http://www.njsp.org/maritime)

A fishing license is required to fish the fresh waters of the state. Locations listed below mark the change from salt water (license not required) to fresh water. A fishing license is required at—and upstream of—these locations. Snapping turtles may only be taken from fresh waters of the state.

### ATLANTIC COUNTY

Absecon Creek—Dam at Lower Atlantic City Reservoir  
Great Egg Harbor River—Power lines at confluence of Gravelly Run  
Middle River—None—all saline water  
Mullica River—Line between Seventh Ave., Sweetwater, and ramp at Crowleys Landing  
Nacote Creek—Port Republic dam  
Patcong Creek—Bargaintown Lake dam  
South River—Power lines immediately below Rt. 50  
Tuckahoe River—First northerly tributary downstream of Rt. 49 bridge (McNeals Branch)

### BERGEN COUNTY

Hackensack River—Cedar Lane Bridge between Hackensack and Teaneck  
Hudson River—None—all saline water  
Passaic River—Required whole length

### BURLINGTON COUNTY

Assisunk Creek—Required whole length  
Bass River State—Fir Bridge on Stage Rd. in Bass River State Forest  
Batsto River—Required whole length  
Blacks Creek—Required whole length  
Crosswicks Creek—Required whole length  
Delaware River—Required whole length  
Mullica River—Line between Seventh Ave., Sweetwater, and ramp at Crowleys Landing  
Pennsauken Creek—Required whole length  
Pompeston Creek—Required whole length  
Rancocas Creek—Required whole length  
Swedes Run—Required whole length  
Wading River—Charcoal Landing, Chips Folly Campground

### CAMDEN COUNTY

License required on Delaware River and all other waters

### CAPE MAY COUNTY

Bidwells Creek—None—all saline water  
Cedar Swamp Creek—None—all saline water  
Dennis Creek—None—all saline water  
East Creek—100 ft. below East Creek Lake dam, Eldora  
Tuckahoe River—First northerly tributary downstream of lower Rt. 49 bridge (McNeals Br.)  
West Creek—100 feet below West Creek Lake dam (Pickle Factory Pond)

### CUMBERLAND COUNTY

Andrews Creek—None—all saline water  
Back Creek—None—all saline water  
Cedar Creek—100 ft. downstream of Cedar Lake dam  
Cohansey River—Rt. 49 bridge at Bridgeton  
Dividing Creek—Rt. 555 bridge  
Fishing Creek—None—all saline water  
Fortescue Cr./Branch of Oranoken Cr.—None—all saline water  
Manumuskin Creek—Required whole length  
Maurice River—Mouth of Manumuskin Creek near Port Elizabeth  
Menantico Creek—Required whole length  
Mill Creek—Tributary of Cohansey—Rt. 553 bridge, Fairton  
Muskee Creek—S. side of bridge on Weathersby Rd.  
Nantuxent Creek (Pages Run)—Rt. 553 north of Frames Corner  
Oranoken Creek—Whitcar Mill, North of Beaver dam  
Oyster Creek—None—all saline water

Riggins Ditch—Rt. 47 bridge  
Sow and Pigs Branch Nantuxent—None—all saline water  
Stow Creek—Buckhorn Rd. bridge, Jericho  
Straight Creek—None—all saline water  
West Creek—100 ft. below West Creek Lake dam (Pickle Factory Pond)

### ESSEX COUNTY

Passaic River—Erie Railroad bridge between Newark (at Verona Ave.) and Kearny  
Peddie Ditch—None—all saline water

### GLOUCESTER COUNTY

Big Timber Creek—Required whole length  
Delaware River—Commodore Barry bridge at Bridgeport  
Mantua Creek—Required whole length  
Oldmans Creek—Rt. 295 bridge  
Raccoon Creek—Required whole length  
Woodbury Creek—Required whole length

### HUDSON COUNTY

Hackensack River—None—all saline water  
Hudson River—None—all saline water  
Passaic River—Railroad bridge between Newark (at Verona Ave.) and Kearny

### HUNTERDON COUNTY

License required on Delaware River and all other waters

### MERCER COUNTY

License required on Delaware River and all other waters

### MIDDLESEX COUNTY

Cheesequake Creek—Dam at Cheesequake Lake, Cheesequake State Park  
Lawrence Brook—N.J. Turnpike bridge, East Brunswick  
Raritan River—Landing Lane bridge, New Brunswick  
South River—Rt. 527 bridge (New Brunswick Old Bridge Tpk.)  
Woodbury River—N.J. Turnpike bridge

### MONMOUTH COUNTY

Black Creek—Spillway at Ocean Rd.  
Branchport Creek—Mouth of Turtle Mill Brook  
Deal Lake—Top of dam  
Hockhockson (Pine) Brook—Garden State Parkway northbound bridge  
Little Silver Creek—Little Silver Creek Brook  
Manasquan River—Bennetts bridge, Manasquan Wildlife Management Area  
Matawan Creek—Lefferts Lake dam  
Oceanport Creek—Mouth of Husky Brook  
Parkers Creek—Mouth of Parkers Creek Brook  
Shark River—Remsen Mills Rd.  
Swimming River—Swimming River Rd. bridge  
Wreck Pond Creek—Rt. 71 bridge

### MORRIS COUNTY

License required on all waters

### OCEAN COUNTY

Beaver Dam Creek—Rt. 88 bridge  
Cedar Creek—Rt. 9 bridge  
Cedar Run—Rt. 9 bridge  
Dinner Point Creek—None—all saline water  
Double Creek—None—all saline water  
Forked River—All branches Rt. 9  
Gunning River—None—all saline water  
Jakes Branch—Above Atlantic City Blvd.

Jeffreys Creek—Ocean Gate Rd. to Ocean Gate  
Kettle Creek—Rt. 549 bridge  
Lake of the Lilies—Entire lake  
Long Swamp Creek—Washington St. bridge, Toms River  
Manahawkin Creek—Dams for Manahawkin WMA impoundments bayside  
Metedeconk River—Rt. 70 bridge, Laurelton  
Mill Creek—Mouth of Creek at lagoons in Beach Haven West  
Mill Creek—Pine Beach—Ocean Gate Road  
Oyster Creek—Rt. 9 bridge  
Parkers Run—None—all saline water  
Potters Creek—None—all saline water  
Stouts Creek—None—all saline water  
Stouts Creek S. Br.—Bayside East Parkway  
Toms River—Garden State Parkway, northbound bridge  
Tuckerton Creek—Dam at Rt. 9 bridge  
Waretown Creek—Rt. 9 bridge  
West Creek—Rt. 9 bridge

### PASSAIC COUNTY

License required on all waters

### SALEM COUNTY

Alloway Creek—Rt. 540 bridge at Alloway  
Black Ditch—None—all saline water  
Delaware River—None—all saline water  
Fishing Creek—None—all saline water  
Hope Creek—None—all saline water  
Mad Horse Creek—None—all saline water  
Mill Creek—None—all saline water  
Oldmans Creek—Rt. 295 southbound bridge  
Salem River—Dupont dam near Cedar Crest Manor  
Salem Canal—Dam at Deepwater  
Stow Creek—Buckhorn Rd. bridge, Jericho  
Straight Ditch—None—all saline water

### SOMERSET COUNTY

License required on all waters

### SUSSEX COUNTY

License required on Delaware River and all other waters

### UNION COUNTY

Elizabeth River—West Grand St., Elizabeth  
Great Ditch—None—all saline water  
Morses Creek—Old Morses Mill Rd.  
Oyster Creek—None—all saline water  
Peddie Ditch—None—all saline water  
Piles Creek—None—all saline water  
Rahway River—Lawrence St. (Rt. 514), Rahway

### WARREN COUNTY

License required on Delaware River and all other waters

## Important Footnotes

1. Absence of a river, creek, brook or other waterway from this list does not make it exempt from requiring a license to fish the fresh waters.
2. Names of waters conform to those given on the United States Geological Survey 7.5 Minute Topographic Series Maps.