



# Garden State South Reef

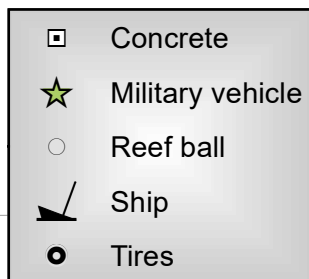
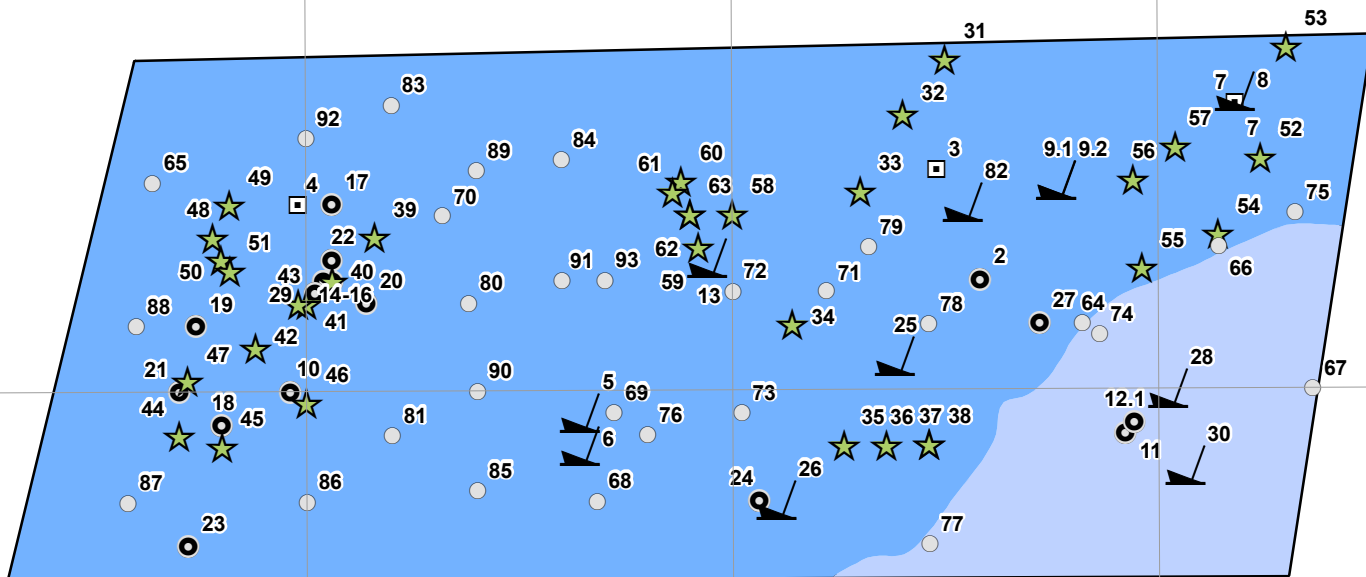
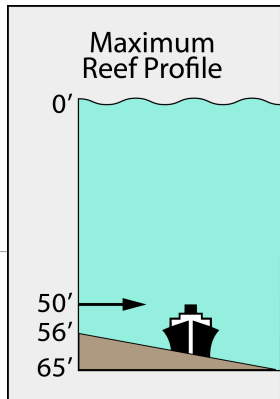



## Depth



Distance offshore --- 5.1 nm  
 Reef area ----- 0.7 sq mi  
 Depth range ----- 56-65 ft

**NOT FOR  
 NAVIGATIONAL  
 PURPOSES.**



Map edited: May 2022

-74°7'

-74°6.5'

-74°6'

39°34'

39°33.5'

39°33'

# GARDEN STATE SOUTH REEF

ID #	Name	Description	Sponsor	Date Deployed	Latitude	Longitude
2	Tire units	Unballasted 60-tire units (x380 units)	Ocean County Road Dept.	10/11/1984	39 33.60000N	074 06.21000W
3	Tire Units	Concrete ballasted tire units (x500 units)	Ocean County Road Dept.	1/2/1986	39 33.70002N	074 06.25998W
4	Tire Units	Concrete ballasted tire units (x500 units)- scattered	Ocean County Road Dept.	2/26/1986	39 33.67002N	074 07.00998W
5	46' "Viking" hull mold	46' "Viking" hull mold; w/ballasted tire units (x50)	Viking Yachts Company	9/18/1986	39 33.48000N	074 06.67998W
6	35' "Viking" hull mold	35' "Viking" hull mold; w/tire units	Viking Yachts Company	9/18/1986	39 33.45000N	074 06.67998W
7	Tire units	Concrete Tire test units (x27)	N/A	9/18/1986	39 33.76002N	074 05.91000W
8	Lori's Wreck	Lori's Wreck (deteriorated wreck)	N/A	6/1/1987	39 33.76998N	074 05.91000W
9.1	The Rhino	50' Crew Boat - "The Rhino"; w/ 100- tire units	Caldwell's Diving Company; Absecon Saltwater Sportsman	5/27/1988	39 33.69000N	074 06.12000W
9.2	The Rhino	50' Crew Boat - "The Rhino"; w/ 100- tire units	Caldwell's Diving Company; Absecon Saltwater Sportsman	5/27/1988	39 33.69000N	074 06.12000W
10	Tire Units	250-tire units	Ocean County Road Dept.	5/27/1988	39 33.49998N	074 07.02000W
11	Tire Units	150-tire units	Ocean County Road Dept.	5/27/1988	39 33.46002N	074 06.04002W
12.1	Tire Units	65-tire units	Ocean County Road Dept.	5/27/1988	39 33.46998N	074 06.03000W
13	Miller Barge	80' Deck Barge with Crane booms ("Miller" barge)	Caldwell's Diving Company; Fish America Foundation	10/10/1989	39 33.61998N	074 06.52998W
14	Tire Units	92-tire units	Ocean County Road Dept.	5/2/1990	39 33.60000N	074 06.97002W
15	Tire Units	90-tire units	Ocean County Road Dept.	5/8/1990	39 33.60000N	074 06.97998W
16	Tire Units	91-tire units	Ocean County Road Dept.	5/9/1990	39 33.60000N	074 06.97998W
17	Tire Units	90-tire units	Ocean County Road Dept.	5/14/1990	39 33.67002N	074 06.97002W
18	Tire Units	90-tire units	Ocean County Road Dept.	8/14/1990	39 33.46998N	074 07.09998W
19	Tire Units	90-tire units	Ocean County Road Dept.	8/15/1990	39 33.55998N	074 07.12998W
20	Tire Units	90-tire units	Ocean County Road Dept.	10/2/1990	39 33.58002N	074 06.93000W
21	Tire Units	90-tire units	Ocean County Road Dept.	10/3/1990	39 33.49998N	074 07.15002W
22	Tire Units	90-tire units	Ocean County Road Dept.	10/5/1990	39 33.61998N	074 06.97002W
23	Tire Units	90-tire units	Ocean County Road Dept.	10/16/1990	39 33.36000N	074 07.14000W
24	Tire Units	100-tire units	New Jersey Marine Fisheries Admin. (NJMFA)	6/15/1991	39 33.40002N	074 06.46998W
25	Starcraft	150' Deck Barge - "Starcraft"	Eklof Marine; Artificial Reef Assoc.; Ocean Wreck Divers; Village Harbor Fishing Club	5/11/1994	39 33.52998N	074 06.31002W
26	Holgate I	65' Commercial Fishing Boat - "Holgate I"	Marlin & Tuna Club; Alliance for a Living Ocean	10/25/1994	39 33.40002N	074 06.45000W
27	Tire Units	510-tire units (piles)	Dept. of Solid Waste; GDF	1/22/1995	39 33.55998N	074 06.13998W
28	VHFC	44' Coast Guard Cutter - "VHFC"	Village Harbor Fishing Club; GDF	5/16/1995	39 33.49998N	074 05.98998W
29	Tire Units	700-tire units (spread)	Carbon Service Corp	6/14/1995	39 33.58998N	074 06.99000W
30	Ocean Wreck Divers I	44' Coast Guard Cutter - "Ocean Wreck Divers I"	Ocean Wreck Divers	7/11/1995	39 33.43002N	074 05.97000W
31	Military Vehicle	M-113 Armored Personnel Carrier (APC)	NJ Army National Guard Reef-Ex	8/23/1995	39 33.79998N	074 06.25002W

## GARDEN STATE SOUTH REEF

ID #	Name	Description	Sponsor	Date Deployed	Latitude	Longitude
32	Military Vehicle	M-113 Armored Personnel Carrier (APC)	NJ Army National Guard Reef-Ex	8/23/1995	39 33.75000N	074 06.30000W
33	Military Vehicle	M-113 Armored Personnel Carrier (APC)	NJ Army National Guard Reef-Ex	8/23/1995	39 33.67998N	074 06.34998W
34	BHMTc Reef	M-113 Armored Personnel Carrier (APC)	Beach Haven Marlin & Tuna Club (BHMTc)	8/23/1995	39 33.55998N	074 06.43002W
35	Military Vehicle	M-113 Armored Personnel Carrier (APC)	NJ Army National Guard Reef-Ex	8/23/1995	39 33.45000N	074 06.37002W
36	Military Vehicle	M-113 Armored Personnel Carrier (APC)	NJ Army National Guard Reef-Ex	8/23/1995	39 33.45000N	074 06.31998W
37	Military Vehicle	M-113 Armored Personnel Carrier (APC)	NJ Army National Guard Reef-Ex	8/23/1995	39 33.45000N	074 06.27000W
38	Military Vehicle	M-113 Armored Personnel Carrier (APC)	NJ Army National Guard Reef-Ex	8/23/1995	39 33.45000N	074 06.27000W
39	Military Vehicle	M-551 Sheridan Light Tank	NJ Army National Guard	9/5/1996	39 33.64002N	074 06.91998W
40	Military Vehicle	M-551 Sheridan Light Tank	NJ Army National Guard	9/5/1996	39 33.60000N	074 06.97002W
41	Military Vehicle	M-551 Sheridan Light Tank	NJ Army National Guard	9/5/1996	39 33.58002N	074 07.00002W
42	Military Vehicle	M-551 Sheridan Light Tank	NJ Army National Guard	9/5/1996	39 33.54000N	074 07.06002W
43	Military Vehicle	M-551 Sheridan Light Tank	NJ Army National Guard	9/5/1996	39 33.58002N	074 07.00998W
44	BHMTc V Reef	M-113 Armored Personnel Carrier (APC)	NJ Army National Guard Reef-Ex; Beach Haven Marlin & Tuna Club	6/24/1999	39 33.46002N	074 07.15002W
45	Military Vehicle	M-113 Armored Personnel Carrier (APC)	NJ Army National Guard	6/24/1999	39 33.45000N	074 07.09998W
46	Military Vehicle	M-113 Armored Personnel Carrier (APC)	NJ Army National Guard	6/24/1999	39 33.49002N	074 07.00002W
47	Military Vehicle	M-113 Armored Personnel Carrier (APC)	NJ Army National Guard	6/24/1999	39 33.51000N	074 07.14000W
48	Military Vehicle	M-113 Armored Personnel Carrier (APC)	NJ Army National Guard	6/24/1999	39 33.64002N	074 07.11000W
49	Military Vehicle	M-113 Armored Personnel Carrier (APC)	NJ Army National Guard	6/24/1999	39 33.67002N	074 07.09002W
50	Military Vehicle	M-113 Armored Personnel Carrier (APC)	NJ Army National Guard	6/24/1999	39 33.61998N	074 07.09998W
51	BHMTc VI Reef	M-113 Armored Personnel Carrier (APC)	NJ Army National Guard; Beach Haven Marlin & Tuna Club	6/24/1999	39 33.61002N	074 07.09002W
52	Military Vehicle	M-578 Light Recovery Vehicle	NJ Army National Guard	7/15/1999	39 33.70998N	074 05.88000W
53	Military Vehicle	M-578 Light Recovery Vehicle	NJ Army National Guard	7/15/1999	39 33.81000N	074 05.85000W
54	Military Vehicle	M-113 Armored Personnel Carrier (APC)	NJ Army National Guard	7/15/1999	39 33.64002N	074 05.92998W
55	Military Vehicle	M-113 Armored Personnel Carrier (APC)	NJ Army National Guard	7/15/1999	39 33.61002N	074 06.01998W
56	Military Vehicle	M-113 Armored Personnel Carrier (APC)	NJ Army National Guard	7/15/1999	39 33.69000N	074 06.03000W
57	Military Vehicle	M-113 Armored Personnel Carrier (APC)	NJ Army National Guard	7/15/1999	39 33.72000N	074 05.98002W
58	Wittle Wet Wabbit Weef in Memory of William T. Gleason	M-60 Patton Main Battle Tank (MBT)	NJ Army National Guard; Res Rats - William T. Gleason "Wittle Wet Wabbit Weef"	7/16/1999	39 33.66000N	074 06.49998W
59	Military Vehicle	M-113 Armored Personnel Carrier (APC)	NJ Army National Guard	7/16/1999	39 33.63000N	074 06.54000W
60	Military Vehicle	M-60 Patton Main Battle Tank (MBT)	NJ Army National Guard	7/16/1999	39 33.69000N	074 06.55998W
61	Military Vehicle	M-113 Armored Personnel Carrier (APC)	NJ Army National Guard	7/16/1999	39 33.67998N	074 06.57000W
62	Military Vehicle	M-113 Armored Personnel Carrier (APC)	NJ Army National Guard	7/16/1999	39 33.66000N	074 06.55002W
63	Military Vehicle	M-113 Armored Personnel Carrier (APC)	NJ Army National Guard	7/16/1999	39 33.66000N	074 06.55002W
64	Beach Haven Marlin and Tuna Club	18 Reef Balls - (clump)	Beach Haven Marlin & Tuna Club	8/1/2000	39 33.55998N	074 06.09000W
65	Reef Balls	25 Reef Balls - (spread)	N/A	8/1/2000	39 33.69000N	074 07.18002W

# GARDEN STATE SOUTH REEF

ID #	Name	Description	Sponsor	Date Deployed	Latitude	Longitude
66	Marion & Cliff's Reef	30 Reef Balls - (clump)	Klemenhagens, Gablers, Roshellis and Figley's	8/9/2000	39 33.63000N	074 05.92998W
67	Reef Balls	20 Reef Balls - (spread)	N/A	8/9/2000	39 33.49998N	074 05.82000W
68	Beach Haven Yacht Club Reef	15 Reef Balls - (anchor)	Beach Haven Yacht Club	8/20/2000	39 33.40002N	074 06.66000W
69	Morrison's Marina and Restaurant Reef	16 Reef Balls - (anchor)	Morrison's Seafood Inc.	8/20/2000	39 33.48000N	074 06.64002W
70	Reef Balls	7 Reef Balls - (clump)	N/A	8/20/2000	39 33.66000N	074 06.84000W
71	BHM&TC Reef	16 Reef Balls - (clump)	Beach Haven Marlin & Tuna Club	8/21/2000	39 33.58998N	074 06.39000W
72	Kirkenir's Reef	16 Reef Balls - (clump)	John H. Kirkenir	8/21/2000	39 33.58998N	074 06.49998W
73	Reef Balls	18 Reef Balls	N/A	8/21/2000	39 33.48000N	074 06.49002W
74	Materazzi Reef	7 Reef Balls - (clump)	Village Harbor Fishing Club	8/1/2000	39 33.55002N	074 06.07002W
75	Miss Dawnie Reef	12 Reef Balls - (clump)	Walter Herrmann	8/20/2000	39 33.66000N	074 05.83998W
76	Arnie Becker Reef	20 Reef Balls - (clump)	Leonard Berman	1/28/2002	39 33.46002N	074 06.60000W
77	Ronald A. Speck Sr. Memorial Reef	20 Reef Balls - (clump)	Friends of Ronald Speck	1/28/2002	39 33.36000N	074 06.27000W
78	Reef Balls	10 Reef Balls	N/A	1/28/2002	39 33.55998N	074 06.27000W
79	Reef Balls	20 Reef Balls - (spread)	N/A	1/29/2002	39 33.63000N	074 06.34002W
80	Reef Balls	15 Reef Balls - (clump)	N/A	1/29/2002	39 33.58002N	074 06.81000W
81	Hal the Pal Reef	15 Reef Balls - (clump)	Amtrak Electric Traction Dept.	1/29/2002	39 33.46002N	074 06.90000W
82	Ed Hall	"Lollipop")	Beach Haven Marlin & Tuna Club	5/4/2005	39 33.67002N	074 06.22998W
83	Bill Da Butch Reef	40 Reef Balls	Wednesday Crew of Mary M. III and Capt. Sam Rascigno	9/22/2005	39 33.76002N	074 06.90000W
84	Fishin' Hole Reef	40 Reef Balls	Barnegat Light Fishin' Hole	9/22/2005	39 33.70998N	074 06.70002W
85	Michael C. Pluta Reef	40 Reef Balls	Family & Friends	9/22/2005	39 33.40998N	074 06.79998W
86	Woody's Reef	40 Reef Balls	Close Friends of Robert Woodring Sr.	9/22/2005	39 33.40002N	074 07.00002W
87	Forked River Tuna Club South Reef	40 Reef Balls	Forked River Tuna Club	9/22/2005	39 33.40002N	074 07.21002W
88	Joe Marshall Reef	40 Reef Balls	James Slim; Joseph & Joy Gemberling	9/22/2005	39 33.55998N	074 07.20000W
89	Robert D. Taite Memorial Reef	40 Reef Balls	Kim Tate	12/16/2009	39 33.70002N	074 06.79998W
90	Robert D. Taite Memorial Reef	40 Reef Balls	Kim Tate	12/16/2009	39 33.49998N	074 06.79998W
91	Robert D. Taite Memorial Reef	40 Reef Balls	Kim Tate	12/16/2009	39 33.60000N	074 06.70002W
92	Robert D. Taite Memorial Reef	40 Reef Balls	Kim Tate	12/16/2009	39 33.73002N	074 07.00002W
93	BHCFA.ORG Reef	16 Reef Balls	BHMTC White Marlin Invitational Tournament	9/30/2021	39 33.60000N	074 06.65000W