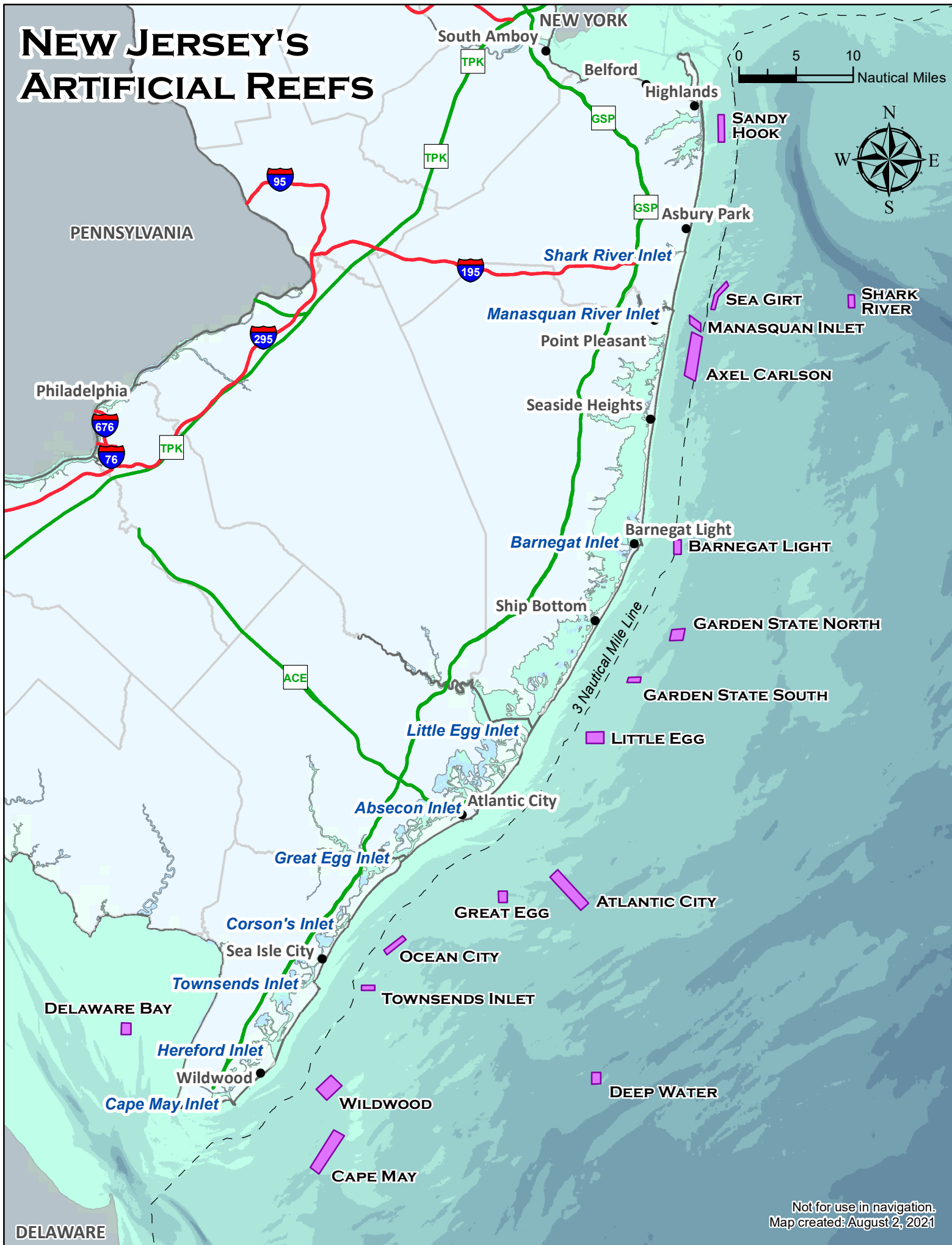



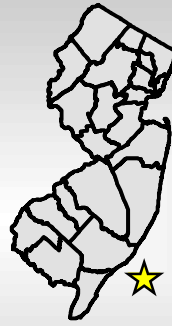
NEW JERSEY'S ARTIFICIAL REEFS




Not for use in navigation.
Map created: August 2, 2021

Atlantic City Reef

(Map 1 of 3)

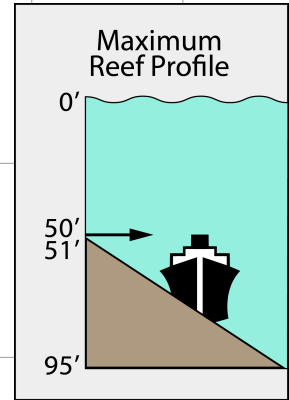
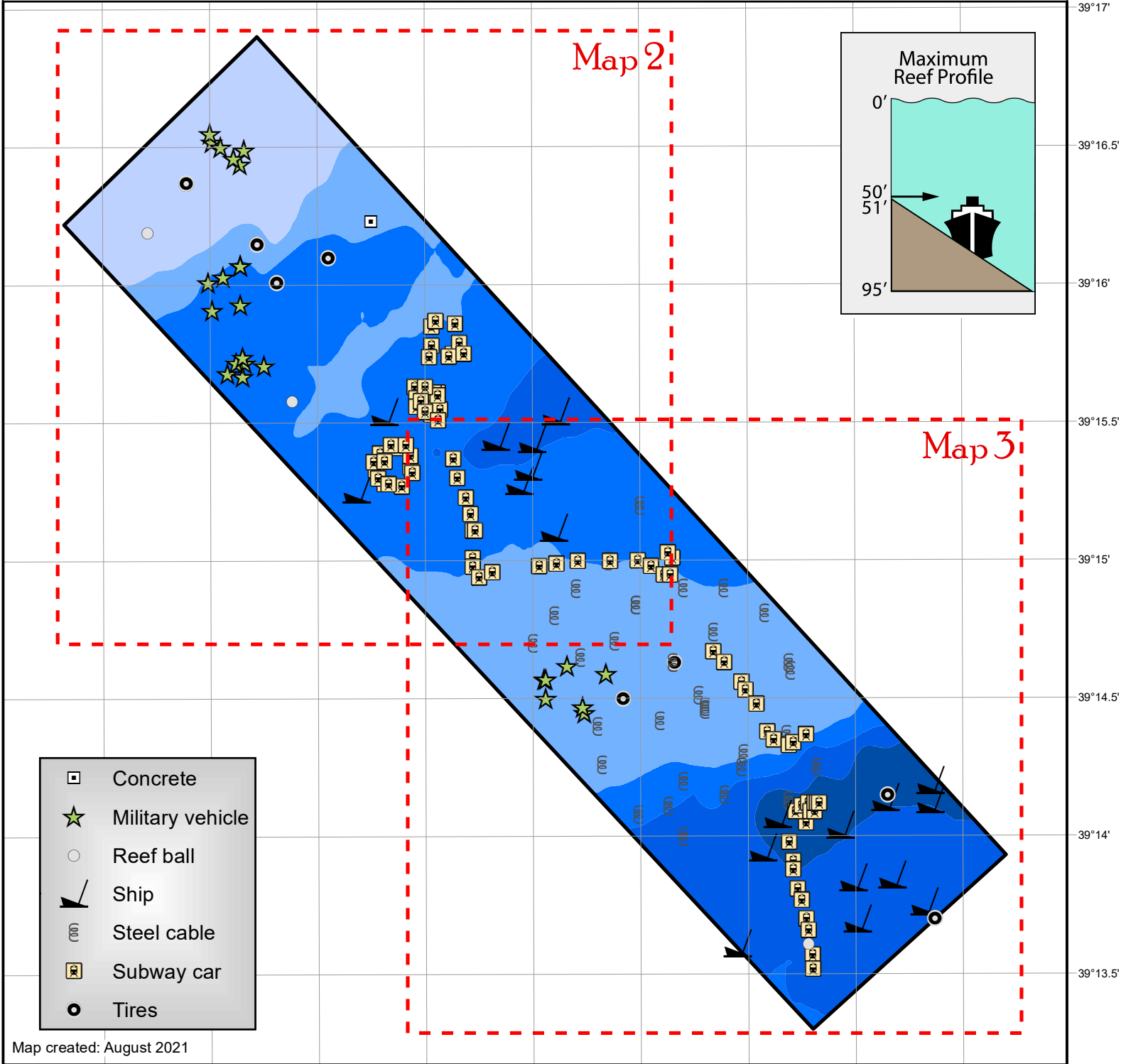



Depth



Distance offshore --- 8.5 nm
 Reef area ----- 5.1 sq mi
 Depth range ----- 51-95 ft

**NOT FOR
 NAVIGATIONAL
 PURPOSES.**



- Concrete
- ★ Military vehicle
- Reef ball
- ▲ Ship
- (00) Steel cable
- ☐ Subway car
- Tires




Map created: August 2021

-74°16' -74°15.5' -74°15' -74°14.5' -74°14' -74°13.5' -74°13' -74°12.5' -74°12'

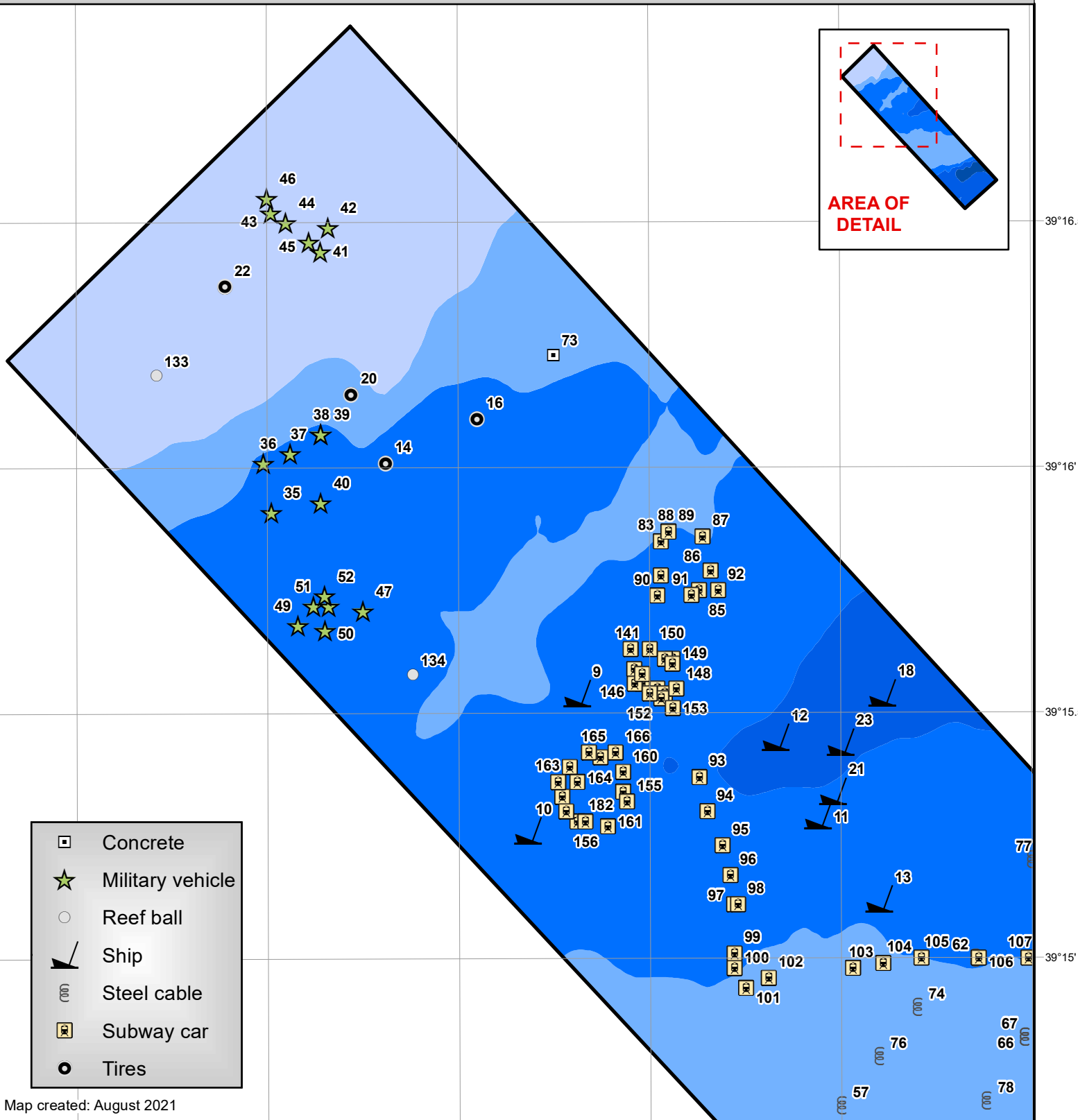
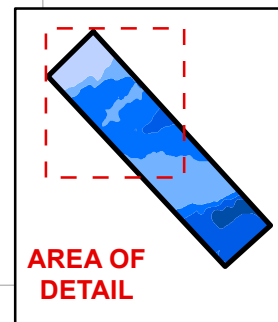
39°17'
 39°16.5'
 39°16'
 39°15.5'
 39°15'
 39°14.5'
 39°14'
 39°13.5'

Atlantic City Reef (Map 2 of 3)

Depth



**NOT FOR
NAVIGATIONAL
PURPOSES.**



- Concrete
- ☆ Military vehicle
- Reef ball
- ▲ Ship
- ⊞ Steel cable
- ▣ Subway car
- Tires

Map created: August 2021

-74°16'

-74°15.5'

-74°15'



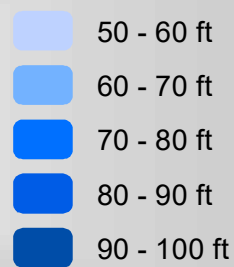
-74°14.5'

-74°14'

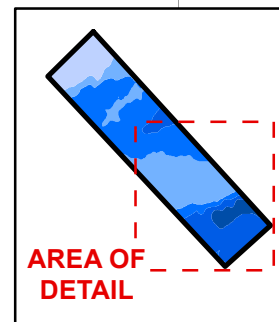
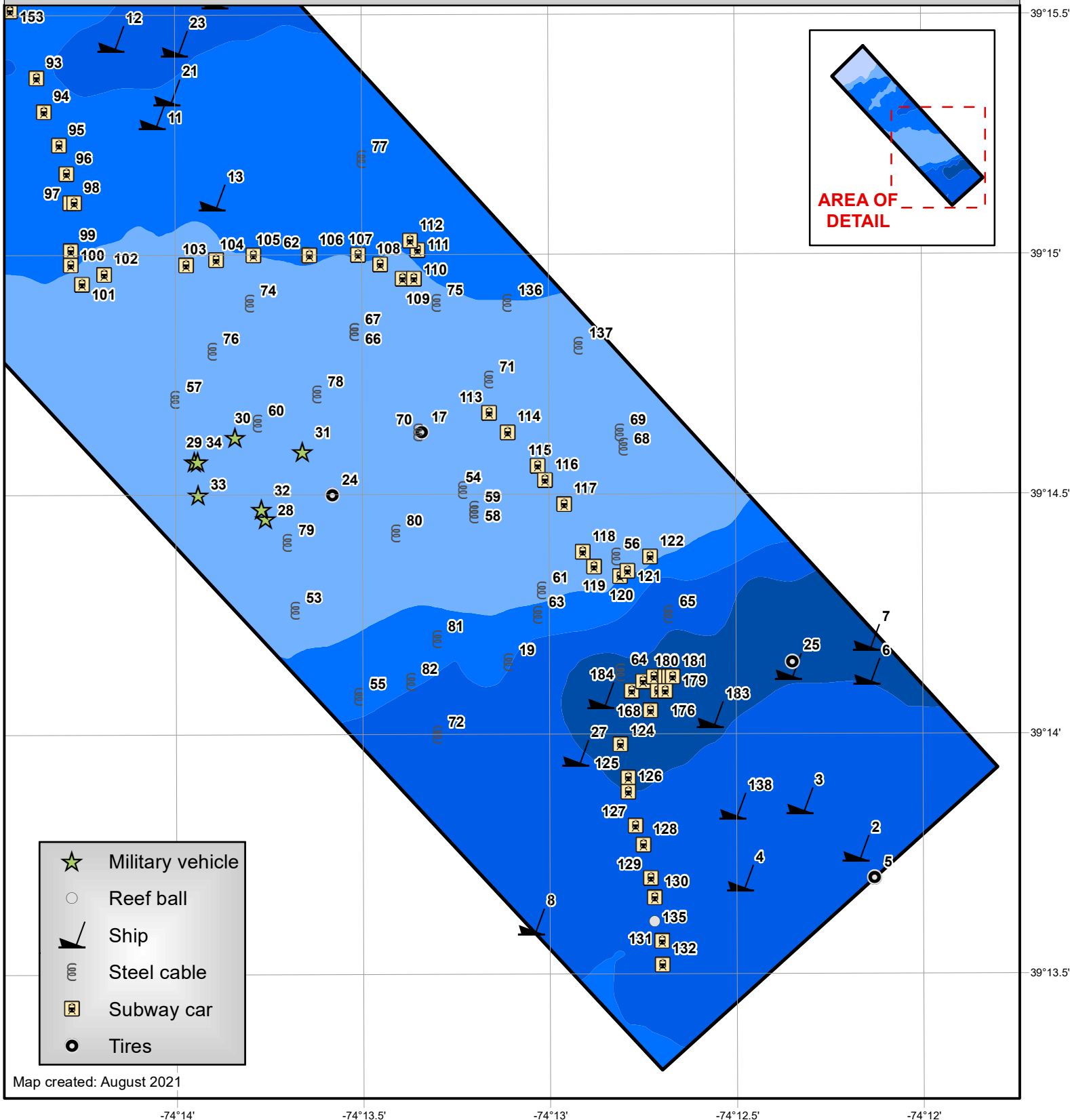
-74°13.5'

Atlantic City Reef (Map 3 of 3)

Depth



**NOT FOR
NAVIGATIONAL
PURPOSES.**



- ★ Military vehicle
- Reef ball
- ↙ Ship
- ⊖ Steel cable
- ☐ Subway car
- Tires

Map created: August 2021

-74°14'

-74°13.5'

-74°13'

-74°12.5'

-74°12'

39°15.5'

39°15'

39°14.5'

39°14'

39°13.5'

ATLANTIC CITY REEF

ID #	Name	Description	Sponsor	Date Deployed	Latitude	Longitude
2	Pauline Marie	165' Freighter - "Pauline Marie"	Seacoast Products, Inc.; Fisherman Magazine	3/29/1985	39 13.75998N	074 12.18000W
3	The American	125' Wood Schooner - "The American" (with 40 cu.yds. of concrete ballast)	Cold Spring Dock	6/3/1985	39 13.86000N	074 12.33000W
4	First Lady	93' Clam Dredge - "First Lady"	M&P Boat Inc.	7/6/1985	39 13.69998N	074 12.49002W
5	Tire Units	Tire units (x500) - ballasted	Ocean County Road Dept.	10/15/1985	39 13.69998N	074 12.13002W
6	Morania Abaco	265' Tanker - "Morania Abaco"	Morania Oil Co.; Army Reserves, Navy EOD	11/18/1985	39 14.13000N	074 12.15000W
7	Francis S. Bushey	247' Tanker - "Francis S. Bushey"	Spentonbush Red Star Co.	4/13/1986	39 14.20002N	074 12.15000W
8	NILS S	122' Clam Dredge - "Nils S"	Gifford Marine Enterprises; Ocean City Marlin and Tuna Club; Fish America Foundation	4/23/1989	39 13.60998N	074 13.05000W
9	A.C. WESCOAT	60' Deck Barge - "A.C. Wescoat"	A.C. Wescoat Co.; Atlantic County Party and Charter Boat Assoc.; Fish America Foundation	10/11/1989	39 15.54000N	074 14.68998W
10	VICKI-PAT	64' Clam Dredge - "Vicki-Pat"	Vicki-Pat Inc.	10/30/1989	39 15.25998N	074 14.82000W
11	TROY	90' Tugboat - "Troy"	Joe Williams; Ocean City Marlin and Tuna Club; Atlantic County Party and Charter Boat Assoc.	4/27/1990	39 15.28998N	074 14.05998W
12	Point Pub	110' Tugboat - "Point Pub" (formerly -"Carol Moran")	America Foundation; 1000 Fathom Club	7/17/1990	39 15.45000N	074 14.17002W
13	MARGARET NANCY	75' Clam Dredge - "Margaret Nancy"	Atlantic County Reef Society; Fish America Foundation; Crestwood Village Fishing Club; Bob Kelleher (sp)	10/30/1990	39 15.12000N	074 13.90002W
14	Tire Units	Tire units - (x250)	Atlantic County	5/23/1991	39 16.00998N	074 15.19002W
16	Tire Units	Tire units - (x350)	Atlantic County	6/29/1991	39 16.09998N	074 14.95002W
17	Tire Units	Tire units - (x325)	Atlantic County	8/13/1991	39 14.62998N	074 13.33998W
18	ADA ADELIA	65' Clam Dredge - "Ada Adelia"	Adelia Inc.; Captain Andy Applegate	10/11/1991	39 15.54000N	074 13.89000W
19	Spaghetti Pile Reef	129 mm Longline Cable - "Spaghetti Pile"	U.S. Navy; AT&T Longlines	11/21/1991	39 14.14998N	074 13.11000W
20	Tire Units	Tire units - (x700)	Atlantic County	5/30/1992	39 16.15002N	074 15.28002W
21	BEACH HAVEN	125' Clam Dredge - "Beach Haven"	Gifford Marine Co.; Fish America Foundation; Artificial Reef Assoc.	8/6/1992	39 15.34002N	074 14.02002W
22	Tire Units	Tire units - (x600)	Atlantic County	9/20/1992	39 16.36998N	074 15.61002W
23	BOSTON	128' Lightship - "Boston"	Artificial Reef Assoc. (ARA); Atlantic City Seafood Festival; Atlantic County Party and Charter Boat Assoc.	1/28/1994	39 15.43998N	074 13.99998W
24	Tire Units	Tire units - (x1200)	Atlantic County	3/13/1994	39 14.50002N	074 13.57998W
25	BLUE CROWN	205' Freighter - "Blue Crown"	Coors Brewing Co.; U.S. Army; Artificial Reef Assoc.; Sportfish Fund; U.S. Customs Service	6/10/1994	39 14.14002N	074 12.36000W

ATLANTIC CITY REEF

ID #	Name	Description	Sponsor	Date Deployed	Latitude	Longitude
26	Tire Units	Tire units - (x300)	Carbon Service Corp.	6/10/1994	39 14.14998N	074 12.34998W
27	BIG MAMA	103' Tugboat - "Big Mama"	Hays Tug and Launch; GDF; Jersey Fresh Seafood Festival	6/9/1995	39 13.96002N	074 12.93000W
28	Military Vehicle	M-551 Sheridan Light Tank	Reef-Ex; NJ Army National Guard	9/19/1995	39 14.44998N	074 13.75998W
29	Military Vehicle	M-60 Patton Main Battle Tank (MBT)	Reef-Ex; NJ Army National Guard	9/19/1995	39 14.56998N	074 13.95000W
30	Military Vehicle	M-60 Patton Main Battle Tank (MBT)	Reef-Ex; NJ Army National Guard	9/19/1995	39 14.62002N	074 13.84002W
31	Military Vehicle	M-551 Sheridan Light Tank	Reef-Ex; NJ Army National Guard	9/19/1995	39 14.59002N	074 13.66002W
32	Military Vehicle	M-551 Sheridan Light Tank	Reef-Ex; NJ Army National Guard	9/19/1995	39 14.47002N	074 13.77000W
33	Military Vehicle	M-551 Sheridan Light Tank	Reef-Ex; NJ Army National Guard	9/19/1995	39 14.50002N	074 13.93998W
34	Military Vehicle	M-551 Sheridan Light Tank	Reef-Ex; NJ Army National Guard	9/19/1995	39 14.56998N	074 13.93998W
35	Military Vehicle	M-60 Patton Main Battle Tank (MBT)	Reef-Ex; NJ Army National Guard	9/19/1995	39 15.91002N	074 15.49002W
36	Military Vehicle	M-551 Sheridan Light Tank	Reef-Ex; NJ Army National Guard	9/19/1995	39 16.00998N	074 15.51000W
37	Military Vehicle	M-551 Sheridan Light Tank	Reef-Ex; NJ Army National Guard	9/19/1995	39 16.03002N	074 15.43998W
38	JR's Tank Reef	M-551 Sheridan Light Tank	PECO Energy; Peach Bottom Dive Team	9/19/1995	39 16.06998N	074 15.36000W
39	Military Vehicle	M-113 Armored Personnel Carrier (APC)	Reef-Ex; NJ Army National Guard	9/19/1995	39 16.06998N	074 15.36000W
40	N.J. State Aquarium Reef	M-60 Patton Main Battle Tank (MBT)	Reef-Ex; NJ Army National Guard; NJ State Aquarium	9/19/1995	39 15.93000N	074 15.36000W
41	Phil Weintraub Memorial Reef	M-578 Light Recovery Vehicle	NJ Army National Guard; Family & Friends	8/10/1999	39 16.44000N	074 15.36000W
42	Phil Weintraub Memorial Reef	M-578 Light Recovery Vehicle	NJ Army National Guard; Family & Friends	8/10/1999	39 16.48998N	074 15.34002W
43	Phil Weintraub Memorial Reef	M-578 Light Recovery Vehicle	NJ Army National Guard; Family & Friends	8/10/1999	39 16.51998N	074 15.49002W
44	Phil Weintraub Memorial Reef	M-578 Light Recovery Vehicle	NJ Army National Guard; Family & Friends	8/10/1999	39 16.50000N	074 15.45000W
45	Phil Weintraub Memorial Reef	M-578 Light Recovery Vehicle	NJ Army National Guard; Family & Friends	8/10/1999	39 16.45998N	074 15.39000W
46	Military Vehicle	M-113 Armored Personnel Carrier (APC)	NJ Army National Guard; Family & Friends	8/10/1999	39 16.54998N	074 15.49998W
47	Jospeh J. Palladino Reef	M-60 Patton Main Battle Tank (MBT)	NJ Army National Guard; Family & Friends	8/12/1999	39 15.70998N	074 15.25002W
48	Jospeh J. Palladino Reef	M-60 Patton Main Battle Tank (MBT)	NJ Army National Guard; Family & Friends	8/12/1999	39 15.72000N	074 15.34002W
49	Jospeh J. Palladino Reef	M-578 Light Recovery Vehicle	NJ Army National Guard; Family & Friends	8/12/1999	39 15.67998N	074 15.42000W
50	Jospeh J. Palladino Reef	M-578 Light Recovery Vehicle	NJ Army National Guard; Family & Friends	8/12/1999	39 15.67002N	074 15.34998W
51	Jospeh J. Palladino Reef	M-578 Light Recovery Vehicle	NJ Army National Guard; Family & Friends	8/12/1999	39 15.72000N	074 15.37998W

ATLANTIC CITY REEF

ID #	Name	Description	Sponsor	Date Deployed	Latitude	Longitude
			NJ Army National Guard; Family &			
52	Jospeh J. Palladino Reef	M-578 Light Recovery Vehicle	Friends	8/12/1999	39 15.73998N	074 15.34998W
53	Cable	7.5 km Cable	AT&T	2/1/2000	39 14.26002N	074 13.68000W
54	Cable	12.9 km Cable	AT&T	2/4/2000	39 14.50998N	074 13.23000W
55	Cable	20.0 km Cable	AT&T	2/7/2000	39 14.08002N	074 13.51002W
56	Cable	13.6 km Cable	AT&T	2/10/2000	39 14.37000N	074 12.82002W
57	Cable	14.8 km Cable	AT&T	2/15/2000	39 14.70000N	074 13.99998W
58	Cable	13.0 km Cable	AT&T	2/22/2000	39 14.46000N	074 13.20000W
59	Cable	12.0 km Cable	AT&T	2/22/2000	39 14.47002N	074 13.20000W
60	Cable	10.0 km Cable	AT&T	2/26/2000	39 14.65002N	074 13.78002W
61	Cable	6.0 km Cable	AT&T	5/1/2000	39 14.29998N	074 13.02000W
62	Cable	11.7 km Cable	AT&T	5/6/2000	39 15.00000N	074 13.65000W
63	Cable	9.0 km Cable	AT&T	5/8/2000	39 14.25000N	074 13.03002W
64	Cable	7.9 km Cable	AT&T	5/12/2000	39 14.13000N	074 12.81000W
65	Cable	8.0 km Cable	AT&T	5/14/2000	39 14.25000N	074 12.67998W
66	Cable	5.7 km Cable	AT&T	5/15/2000	39 14.83998N	074 13.51998W
67	Cable	3.9 km Cable	AT&T	5/16/2000	39 14.83998N	074 13.51998W
68	Cable	4.4 km Cable	AT&T	5/26/2000	39 14.59998N	074 12.79998W
69	Cable	3.3 km Cable	AT&T	5/28/2000	39 14.62998N	074 12.81000W
70	Cable	1.0 km Cable	Global Marine Systems	9/19/2000	39 14.62998N	074 13.35000W
71	Cable	9.5 km Cable	Kigoria	10/25/2000	39 14.74002N	074 13.15998W
72	Cable	7.9 km Cable	International Telecom	11/23/2000	39 13.99998N	074 13.30002W
73	Applejack Reef	Concrete pipes (x14)	Capt. Andy Applegate	6/12/2001	39 16.23000N	074 14.74998W
74	Cable	4.5 km Cable	U.S. Navy	2/24/2001	39 14.89998N	074 13.80000W
75	Cable	4.1 km Cable	U.S. Navy	2/24/2001	39 14.89998N	074 13.30002W
76	Cable	5.4 km Cable	U.S. Navy	2/24/2001	39 14.80002N	074 13.90002W
77	Cable	10.4 km Cable	U.S. Navy	10/30/2002	39 15.19998N	074 13.50000W
78	Cable	9.0 km Cable	U.S. Navy	10/30/2002	39 14.71002N	074 13.62000W
79	Cable	9.0 km Cable	U.S. Navy	10/30/2002	39 14.40000N	074 13.69998W
80	Cable	9.0 km Cable	U.S. Navy	10/30/2002	39 14.41998N	074 13.41000W
81	Cable	9.0 km Cable	U.S. Navy	10/30/2002	39 14.20002N	074 13.30002W
82	Cable	9.0 km Cable	U.S. Navy	10/30/2002	39 14.11002N	074 13.36998W
83	Subway Car	Subway Car (Redbird XI)	NYC Transit Authority	7/25/2003	39 15.85002N	074 14.47002W
			NYC Transit Authority; Recreational			
84	Recreational Fishing Alliance Redbird Reef	Subway Car (Redbird XI)	Fishing Alliance	7/25/2003	39 15.78000N	074 14.47002W
85	Subway Car	Subway Car (Redbird XI)	NYC Transit Authority	7/25/2003	39 15.75000N	074 14.37000W
86	Subway Car	Subway Car (Redbird XI)	NYC Transit Authority	7/25/2003	39 15.79002N	074 14.34000W
87	Subway Car	Subway Car (Redbird XI)	NYC Transit Authority	7/25/2003	39 15.85998N	074 14.35998W
88	Subway Car	Subway Car (Redbird XI)	NYC Transit Authority	7/25/2003	39 15.87000N	074 14.44998W
89	Subway Car	Subway Car (Redbird XI)	NYC Transit Authority	7/25/2003	39 15.87000N	074 14.44998W

ATLANTIC CITY REEF

ID #	Name	Description	Sponsor	Date	Latitude	Longitude
				Deployed		
90	Subway Car	Subway Car (Redbird XI)	NYC Transit Authority	7/25/2003	39 15.73998N	074 14.47998W
91	Subway Car	Subway Car (Redbird XI)	NYC Transit Authority	7/25/2003	39 15.73998N	074 14.38998W
92	Subway Car	Subway Car (Redbird XI)	NYC Transit Authority	7/25/2003	39 15.75000N	074 14.32002W
93	Subway Car	Subway Car (Redbird XI)	NYC Transit Authority	7/25/2003	39 15.37002N	074 14.37000W
94	Subway Car	Subway Car (Redbird XI)	NYC Transit Authority	7/25/2003	39 15.30000N	074 14.35002W
95	Subway Car	Subway Car (Redbird XI)	NYC Transit Authority	7/25/2003	39 15.22998N	074 14.31000W
96	Subway Car	Subway Car (Redbird XI)	NYC Transit Authority	7/25/2003	39 15.16998N	074 14.29002W
97	Subway Car	Subway Car (Redbird XII)	NYC Transit Authority	7/25/2003	39 15.10998N	074 14.28000W
98	Subway Car	Subway Car (Redbird XII)	NYC Transit Authority	7/25/2003	39 15.10998N	074 14.26998W
99	Subway Car	Subway Car (Redbird XII)	NYC Transit Authority	7/25/2003	39 15.01002N	074 14.28000W
100	Subway Car	Subway Car (Redbird XII)	NYC Transit Authority	7/25/2003	39 14.98002N	074 14.28000W
101	Subway Car	Subway Car (Redbird XII)	NYC Transit Authority	7/25/2003	39 14.94000N	074 14.25000W
102	Subway Car	Subway Car (Redbird XII)	NYC Transit Authority	7/25/2003	39 14.95998N	074 14.19000W
103	Subway Car	Subway Car (Redbird XII)	NYC Transit Authority	7/25/2003	39 14.98002N	074 13.96998W
104	Subway Car	Subway Car (Redbird XII)	NYC Transit Authority	7/25/2003	39 14.98998N	074 13.89000W
105	Subway Car	Subway Car (Redbird XII)	NYC Transit Authority	7/25/2003	39 15.00000N	074 13.78998W
106	Subway Car	Subway Car (Redbird XIII)	NYC Transit Authority	7/25/2003	39 15.00000N	074 13.63998W
107	Subway Car	Subway Car (Redbird XIII)	NYC Transit Authority	7/25/2003	39 15.00000N	074 13.51002W
108	Subway Car	Subway Car (Redbird XIII)	NYC Transit Authority	7/25/2003	39 14.98002N	074 13.45002W
109	Subway Car	Subway Car (Redbird XIII)	NYC Transit Authority	7/25/2003	39 14.95002N	074 13.39002W
110	Subway Car	Subway Car (Redbird XIII)	NYC Transit Authority	7/25/2003	39 14.95002N	074 13.36002W
111	Subway Car	Subway Car (Redbird XIII)	NYC Transit Authority	7/25/2003	39 15.01002N	074 13.35000W
112	Subway Car	Subway Car (Redbird XIII)	NYC Transit Authority	7/25/2003	39 15.03000N	074 13.36998W
113	Subway Car	Subway Car (Redbird XIII)	NYC Transit Authority	7/25/2003	39 14.67000N	074 13.15998W
114	Subway Car	Subway Car (Redbird XIII)	NYC Transit Authority	7/25/2003	39 14.62998N	074 13.11000W
115	Subway Car	Subway Car (Redbird XIII)	NYC Transit Authority	7/25/2003	39 14.56002N	074 13.03002W
116	Subway Car	Subway Car (Redbird XIII)	NYC Transit Authority	7/25/2003	39 14.53002N	074 13.00998W
117	Subway Car	Subway Car (Redbird XIII)	NYC Transit Authority	7/25/2003	39 14.47998N	074 12.96000W
118	Subway Car	Subway Car (Redbird XIV)	NYC Transit Authority	7/25/2003	39 14.38002N	074 12.91002W
119	Subway Car	Subway Car (Redbird XIV)	NYC Transit Authority	7/25/2003	39 14.35002N	074 12.88002W
120	Subway Car	Subway Car (Redbird XIV)	NYC Transit Authority	7/25/2003	39 14.32998N	074 12.81000W
121	Subway Car	Subway Car (Redbird XIV)	NYC Transit Authority	7/25/2003	39 14.34000N	074 12.79002W
122	Subway Car	Subway Car (Redbird XIV)	NYC Transit Authority	7/25/2003	39 14.37000N	074 12.73002W
124	Subway Car	Subway Car (Redbird XIV)	NYC Transit Authority	7/25/2003	39 13.98000N	074 12.81000W
125	Subway Car	Subway Car (Redbird XIV)	NYC Transit Authority	7/25/2003	39 13.90998N	074 12.79002W
126	Subway Car	Subway Car (Redbird XIV)	NYC Transit Authority	7/25/2003	39 13.87998N	074 12.79002W
127	Subway Car	Subway Car (Redbird XIV)	NYC Transit Authority	7/25/2003	39 13.81002N	074 12.76998W
128	Subway Car	Subway Car (Redbird XIV)	NYC Transit Authority	7/25/2003	39 13.77000N	074 12.75000W
129	Subway Car	Subway Car (Redbird XV)	NYC Transit Authority	7/25/2003	39 13.69998N	074 12.73002W
130	Subway Car	Subway Car (Redbird XV)	NYC Transit Authority	7/25/2003	39 13.66002N	074 12.72000W

ATLANTIC CITY REEF

ID #	Name	Description	Sponsor	Date Deployed	Latitude	Longitude
131	Subway Car	Subway Car (Redbird XV)	NYC Transit Authority	7/25/2003	39 13.57002N	074 12.70002W
132	Subway Car	Subway Car (Redbird XV)	NYC Transit Authority	7/25/2003	39 13.51998N	074 12.70002W
133	Jersey Fresh Reef	100 Reef Balls	New Jersey Fresh Seafood Festival	11/22/2003	39 16.18998N	074 15.79002W
134	Gus Picone Reef I	50 Reef Balls	Friends of Gus	11/22/2003	39 15.58002N	074 15.12000W
135	Gus Picone Reef II	50 Reef Balls	Friends of Gus	11/22/2003	39 13.60998N	074 12.72000W
136	Cable	Cable - 25 km	U.S. Navy	4/28/2005	39 14.89998N	074 13.11000W
137	Cable	Cable - 25 km	U.S. Navy	4/28/2005	39 14.80998N	074 12.91998W
138	Captain Applegate	170' Tanker - "Jet Trader" (Renamed - "Captain Applegate")	Cleanwater of NY	9/2/2005	39 13.84998N	074 12.51000W
139	Subway Car	Stainless Steel Subway Car - (55'x9'x11')	Weeks Marine - NYC Transit Authority	4/3/2008	39 15.55002N	074 14.47998W
140	Subway Car	Stainless Steel Subway Car - (55'x9'x11')	Weeks Marine - NYC Transit Authority	4/3/2008	39 15.61002N	074 14.44002W
141	Subway Car	Stainless Steel Subway Car - (55'x9'x11')	Weeks Marine - NYC Transit Authority	4/3/2008	39 15.63000N	074 14.55000W
142	Subway Car	Stainless Steel Subway Car - (55'x9'x11')	Weeks Marine - NYC Transit Authority	4/3/2008	39 15.55998N	074 14.52000W
143	Subway Car	Stainless Steel Subway Car - (55'x9'x11')	Weeks Marine - NYC Transit Authority	4/3/2008	39 15.54000N	074 14.46000W
144	Subway Car	Stainless Steel Subway Car - (55'x9'x11')	Weeks Marine - NYC Transit Authority	4/3/2008	39 15.61002N	074 14.46000W
145	Subway Car	Stainless Steel Subway Car - (55'x9'x11')	Weeks Marine - NYC Transit Authority	4/3/2008	39 15.58998N	074 14.53998W
146	Subway Car	Stainless Steel Subway Car - (55'x9'x11')	Weeks Marine - NYC Transit Authority	4/3/2008	39 15.55998N	074 14.53998W
147	Subway Car	Stainless Steel Subway Car - (55'x9'x11')	Weeks Marine - NYC Transit Authority	4/3/2008	39 15.52998N	074 14.47002W
148	Subway Car	Stainless Steel Subway Car - (55'x9'x11')	Weeks Marine - NYC Transit Authority	4/3/2008	39 15.55002N	074 14.43000W
149	Subway Car	Stainless Steel Subway Car - (55'x9'x11')	Weeks Marine - NYC Transit Authority	4/3/2008	39 15.60000N	074 14.44002W
150	Subway Car	Stainless Steel Subway Car - (55'x9'x11')	Weeks Marine - NYC Transit Authority	4/3/2008	39 15.63000N	074 14.50002W
151	Subway Car	Stainless Steel Subway Car - (55'x9'x11')	Weeks Marine - NYC Transit Authority	4/3/2008	39 15.58002N	074 14.52000W
152	Subway Car	Stainless Steel Subway Car - (55'x9'x11')	Weeks Marine - NYC Transit Authority	4/3/2008	39 15.54000N	074 14.50002W
153	Subway Car	Stainless Steel Subway Car - (55'x9'x11')	Weeks Marine - NYC Transit Authority	4/3/2008	39 15.51000N	074 14.44002W
154	Subway Car	Stainless Steel Subway Car - (55'x9'x11')	Weeks Marine - NYC Transit Authority	4/3/2008	39 15.34002N	074 14.56998W
155	Subway Car	Stainless Steel Subway Car - (55'x9'x11')	Weeks Marine - NYC Transit Authority	4/3/2008	39 15.31998N	074 14.56002W
156	Subway Car	Stainless Steel Subway Car - (55'x9'x11')	Weeks Marine - NYC Transit Authority	4/3/2008	39 15.28002N	074 14.68998W
157	Subway Car	Stainless Steel Subway Car - (55'x9'x11')	Weeks Marine - NYC Transit Authority	4/3/2008	39 15.33000N	074 14.73000W
158	Subway Car	Stainless Steel Subway Car - (55'x9'x11')	Weeks Marine - NYC Transit Authority	4/3/2008	39 15.39000N	074 14.71002W
159	Subway Car	Stainless Steel Subway Car - (55'x9'x11')	Weeks Marine - NYC Transit Authority	4/3/2008	39 15.40998N	074 14.62998W
160	Subway Car	Stainless Steel Subway Car - (55'x9'x11')	Weeks Marine - NYC Transit Authority	4/3/2008	39 15.37998N	074 14.56998W
161	Subway Car	Stainless Steel Subway Car - (55'x9'x11')	Weeks Marine - NYC Transit Authority	4/3/2008	39 15.27000N	074 14.61000W
162	Subway Car	Stainless Steel Subway Car - (55'x9'x11')	Weeks Marine - NYC Transit Authority	4/3/2008	39 15.30000N	074 14.71998W
163	Subway Car	Stainless Steel Subway Car - (55'x9'x11')	Weeks Marine - NYC Transit Authority	4/3/2008	39 15.36000N	074 14.74002W
164	Subway Car	Stainless Steel Subway Car - (55'x9'x11')	Weeks Marine - NYC Transit Authority	4/3/2008	39 15.36000N	074 14.68998W
165	Subway Car	Stainless Steel Subway Car - (55'x9'x11')	Weeks Marine - NYC Transit Authority	4/3/2008	39 15.42000N	074 14.65998W
166	Subway Car	Stainless Steel Subway Car - (55'x9'x11')	Weeks Marine - NYC Transit Authority	4/3/2008	39 15.42000N	074 14.59002W
167	Subway Car	Stainless Steel Subway Car - (55'x9'x11')	Weeks Marine - NYC Transit Authority	4/3/2008	39 14.05002N	074 12.73002W
168	Subway Car	Stainless Steel Subway Car - (55'x9'x11')	Weeks Marine - NYC Transit Authority	4/3/2008	39 14.08998N	074 12.78000W
169	Subway Car	Stainless Steel Subway Car - (55'x9'x11')	Weeks Marine - NYC Transit Authority	4/3/2008	39 14.11002N	074 12.75000W

ATLANTIC CITY REEF

ID #	Name	Description	Sponsor	Date Deployed	Latitude	Longitude
170	Subway Car	Stainless Steel Subway Car - (55'x9'x11')	Weeks Marine - NYC Transit Authority	4/3/2008	39 14.11998N	074 12.70002W
171	Subway Car	Stainless Steel Subway Car - (55'x9'x11')	Weeks Marine - NYC Transit Authority	4/3/2008	39 14.11998N	074 12.67998W
172	Subway Car	Stainless Steel Subway Car - (55'x9'x11')	Weeks Marine - NYC Transit Authority	4/3/2008	39 14.11002N	074 12.69000W
173	Subway Car	Stainless Steel Subway Car - (55'x9'x11')	Weeks Marine - NYC Transit Authority	4/3/2008	39 14.11998N	074 12.70998W
174	Subway Car	Stainless Steel Subway Car - (55'x9'x11')	Weeks Marine - NYC Transit Authority	4/3/2008	39 14.11998N	074 12.72000W
175	Subway Car	Stainless Steel Subway Car - (55'x9'x11')	Weeks Marine - NYC Transit Authority	4/3/2008	39 14.08998N	074 12.70998W
176	Subway Car	Stainless Steel Subway Car - (55'x9'x11')	Weeks Marine - NYC Transit Authority	4/3/2008	39 14.08998N	074 12.69000W
177	Subway Car	Stainless Steel Subway Car - (55'x9'x11')	Weeks Marine - NYC Transit Authority	4/3/2008	39 14.11998N	074 12.69000W
178	Subway Car	Stainless Steel Subway Car - (55'x9'x11')	Weeks Marine - NYC Transit Authority	4/3/2008	39 14.11998N	074 12.69000W
179	Subway Car	Stainless Steel Subway Car - (55'x9'x11')	Weeks Marine - NYC Transit Authority	4/3/2008	39 14.11998N	074 12.67002W
180	Subway Car	Stainless Steel Subway Car - (55'x9'x11')	Weeks Marine - NYC Transit Authority	4/3/2008	39 14.11998N	074 12.67998W
181	Subway Car	Stainless Steel Subway Car - (55'x9'x11')	Weeks Marine - NYC Transit Authority	4/3/2008	39 14.11998N	074 12.67002W
182	Subway Car	Stainless Steel Subway Car - (55'x9'x11')	Weeks Marine - NYC Transit Authority	4/3/2008	39 15.28002N	074 14.67000W
183	Richard Reina Reef	90' Tugboat - "Tobacco Pointe"	Ann E. Clark Foundation; SportfishingFund.org	6/16/2016	39 14.04000N	074 12.57000W
184	William Kane Wreck	Caisson Gate	Ann E. Clark Foundation; SportfishingFund.org	7/27/2019	39 14.08002N	074 12.86202W

Axel Carlson Reef

(Map 1 of 3)

Distance offshore --- 2.1 nm
 Reef area ----- 5.2 sq mi
 Depth range ----- 66-82 ft

**NOT FOR
 NAVIGATIONAL
 PURPOSES.**

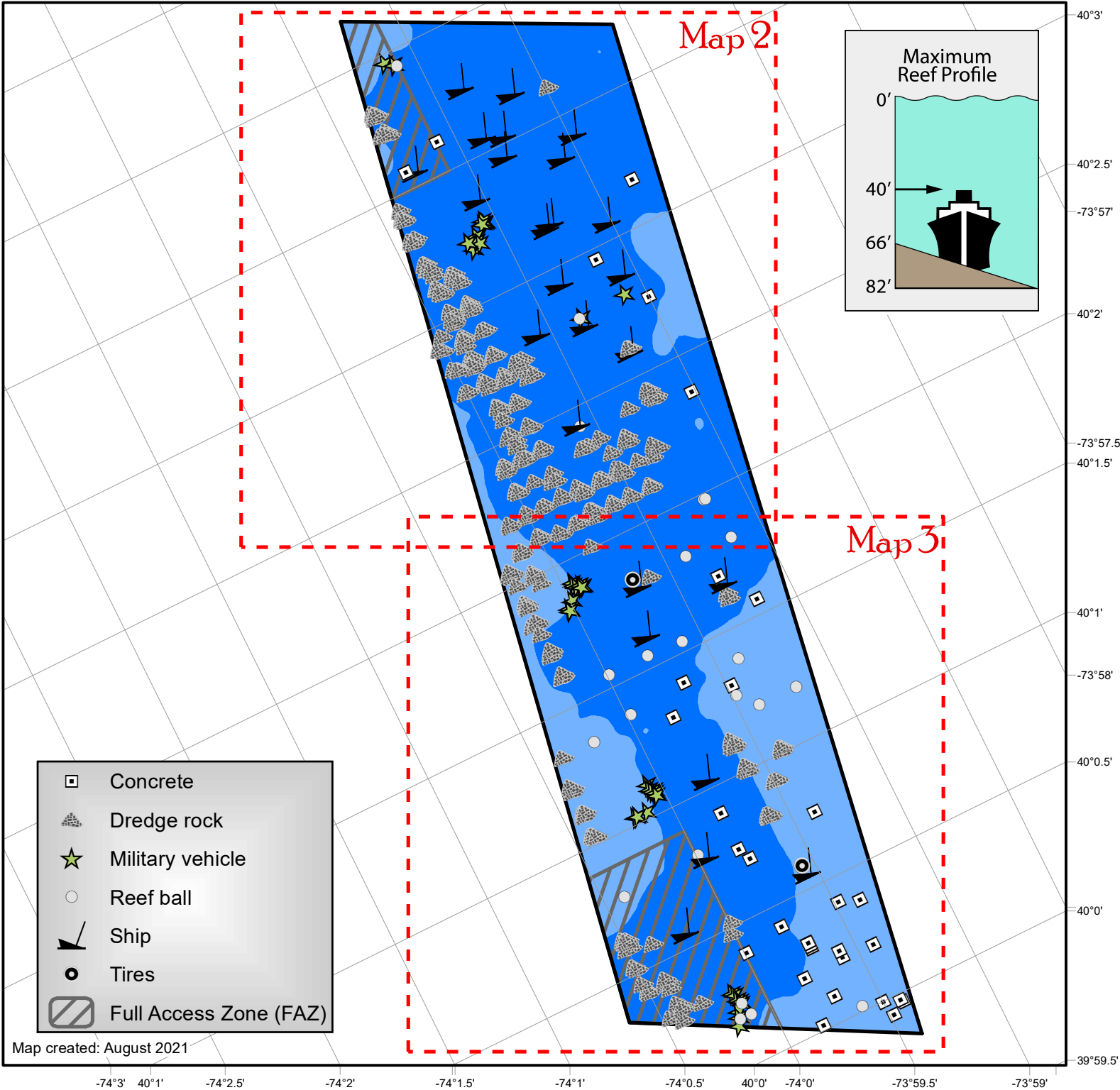


Depth

- 60 - 70 ft
- 70 - 80 ft



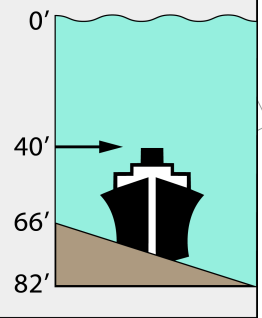
-74°1' -74°0.5' -74°0' -73°59.5' -73°59' -73°58.5' -73°58' 40°3.5' -73°57.5' -73°57'



Map 2

Map 3

Maximum Reef Profile




- Concrete
- Dredge rock
- Military vehicle
- Reef ball
- Ship
- Tires
- Full Access Zone (FAZ)

Map created: August 2021

-74°3' 40°1' -74°2.5' -74°2' -74°1.5' -74°1' -74°0.5' 40°0' -74°0' -73°59.5' -73°59'

Axel Carlson Reef (Map 2 of 3)

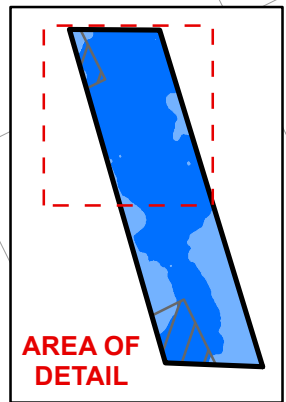
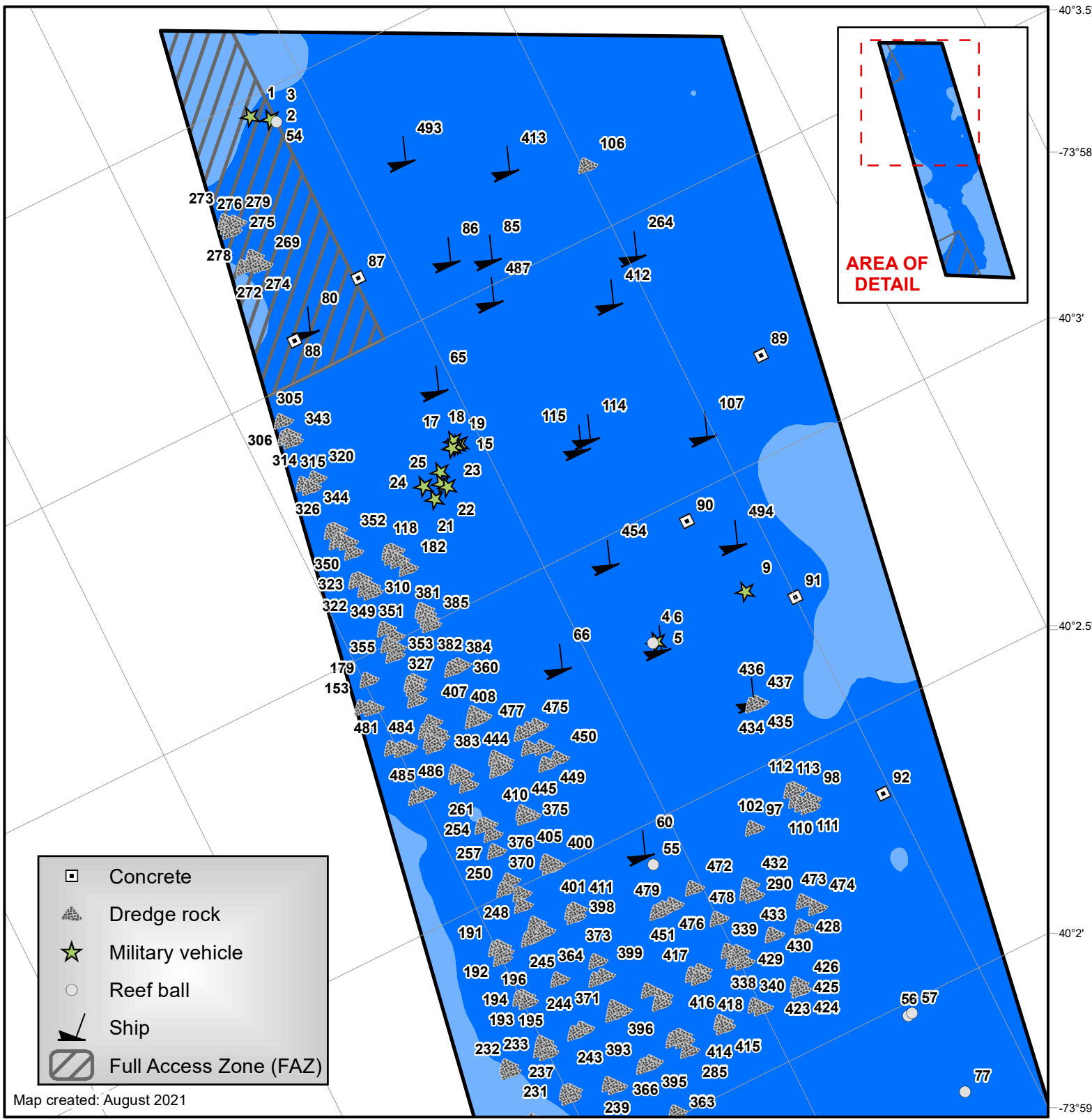
**NOT FOR
NAVIGATIONAL
PURPOSES.**



Depth



-74°0' -73°59.5' 40°4' -73°59' -73°58.5' -73°58'




- Concrete
- Dredge rock
- Military vehicle
- Reef ball
- Ship
- Full Access Zone (FAZ)

Map created: August 2021

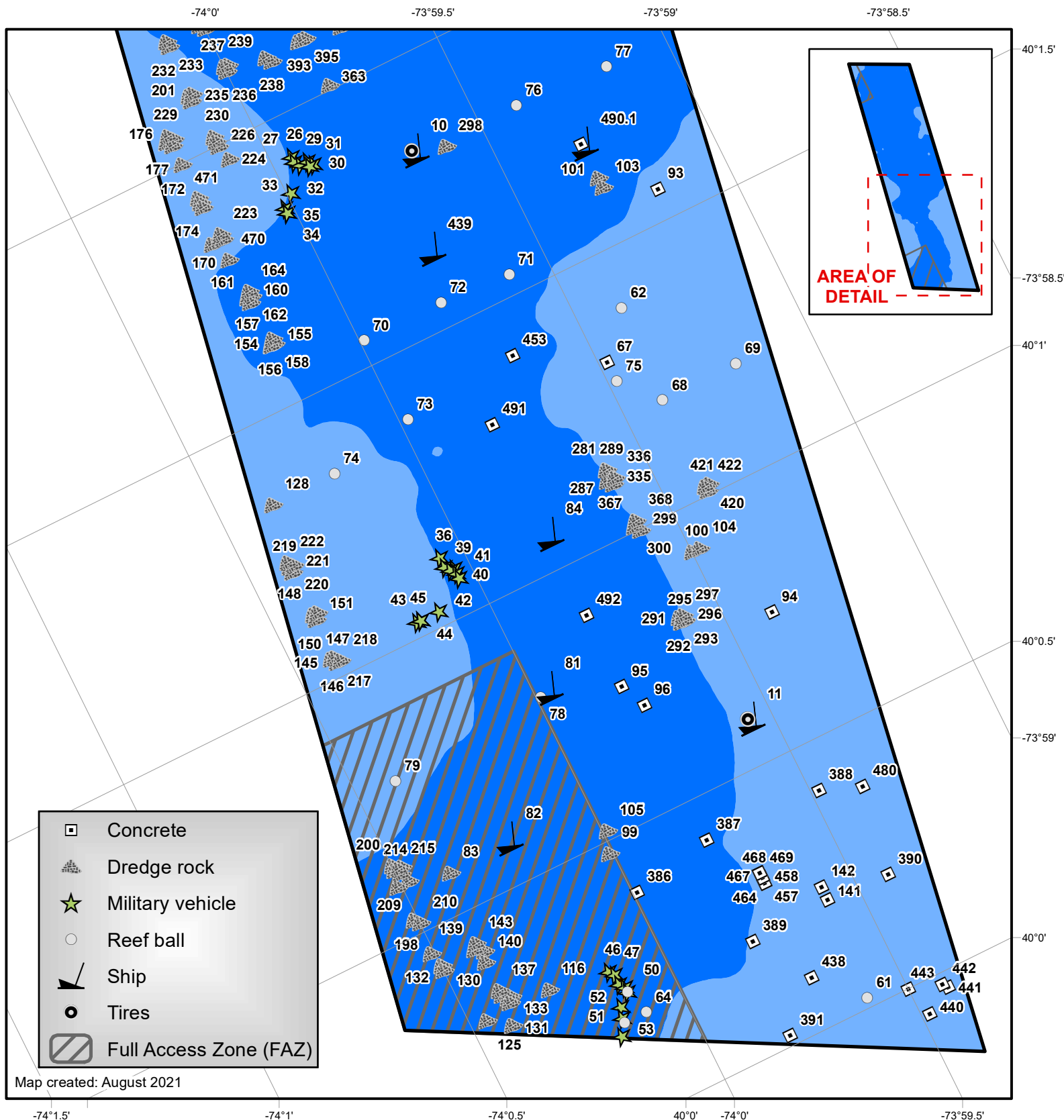

40°2.5' -74°1' -74°0.5' -74°0' 40°2' -73°59.5'

Axel Carlson Reef (Map 3 of 3)

**NOT FOR
NAVIGATIONAL
PURPOSES.**



Depth



Map created: August 2021

-74°1.5' -74°1' -74°0.5' 40°0' -74°0' -73°59.5'

AXEL CARLSON REEF

ID #	Name	Description	Sponsor	Date Deployed	Latitude	Longitude
1	Military Vehicle	M-60 Patton Main Battle Tank (MBT)	U.S. Army	10/13/1994	40 03.97002N	073 59.65002W
2	Donald F. Ballinger Memorial Reef	M-60 Patton Main Battle Tank (MBT)	Susan, Megan and family & friends	10/13/1994	40 03.94998N	073 59.61000W
3	Donald F. Ballinger Memorial Reef	M-60 Patton Main Battle Tank (MBT)	Susan, Megan and family & friends	10/13/1994	40 03.94998N	073 59.61000W
4	Colleen GPPCBA/Budweiser Reef	92' Tugboat - "Colleen"	Assoc. (GPPCBA); Budweiser; Crown Distributers	8/3/1996	40 02.79000N	073 59.35002W
5	Military Vehicle	M-113 Armored Personnel Carrier (APC)	Assoc.; Budweiser; NJ Army National Guard	8/16/1996	40 02.79000N	073 59.34000W
6	Military Vehicle	M-113 Armored Personnel Carrier (APC)	Assoc.; Budweiser; NJ Army National Guard	8/16/1996	40 02.79000N	073 59.34000W
9	Military Vehicle	M-113 Armored Personnel Carrier (APC)	Assoc.; Budweiser; NJ Army National Guard	8/16/1996	40 02.80002N	073 59.10000W
10	Capt. Ed Schmidiger	165' Tanker Barge - "Capt. Ed Schmidiger"	Schmidiger and Donahoe	10/8/1997	40 01.83000N	073 59.68002W
11	Ocean Wreck Divers III	III"	Ocean Wreck Divers	10/8/1997	40 00.58998N	073 59.56002W
12	Tire Units	Tire units (x110 off-road)	Carbon Service Corp.	10/8/1997	40 01.83000N	073 59.68002W
13	Tire Units	Tire units (x109 off-road)	Carbon Service Corp.	10/8/1997	40 00.58998N	073 59.56002W
14	Military Vehicle	M-113 Armored Personnel Carrier (APC)	NJ Army National Guard	8/21/1998	40 03.27000N	073 59.56002W
15	Military Vehicle	M-113 Armored Personnel Carrier (APC)	NJ Army National Guard	8/21/1998	40 03.27000N	073 59.55000W
16	Joseph M. Doherty Reef	M-60 Patton Main Battle Tank (MBT)	NJ Army National Guard; Family & Friends	8/21/1998	40 03.27000N	073 59.56002W
17	Military Vehicle	M-60 Patton Main Battle Tank (MBT)	NJ Army National Guard	8/21/1998	40 03.27000N	073 59.56002W
18	Military Vehicle	M-48 Patton Medium Tank	NJ Army National Guard	8/21/1998	40 03.28002N	073 59.56002W
19	Military Vehicle	M-60 Patton Main Battle Tank (MBT)	NJ Army National Guard	8/21/1998	40 03.27000N	073 59.56998W
20	Military Vehicle	M-60 Patton Main Battle Tank (MBT)	NJ Army National Guard	8/21/1998	40 03.24000N	073 59.62002W
21	Manasquan Fishing Club Reef	M-60 Patton Main Battle Tank (MBT)	NJ Army National Guard; Manasquan Fishing Club	8/21/1998	40 03.19998N	073 59.65998W
22	Military Vehicle	M-113 Armored Personnel Carrier (APC)	NJ Army National Guard	8/21/1998	40 03.22002N	073 59.62998W
23	Military Vehicle	M-113 Armored Personnel Carrier (APC)	NJ Army National Guard	8/21/1998	40 03.21000N	073 59.62002W
24	The Explorer Club Reef	M-60 Patton Main Battle Tank (MBT)	NJ Army National Guard; The Explorer's Club	8/21/1998	40 03.22998N	073 59.67000W
25	Military Vehicle	M-551 Sheridan Light Tank	NJ Army National Guard	8/21/1998	40 03.22998N	073 59.67000W
26	Military Vehicle	M-578 Light Recovery Vehicle	NJ Army National Guard	8/21/1998	40 01.92000N	073 59.95002W
27	Military Vehicle	M-113 Armored Personnel Carrier (APC)	NJ Army National Guard	8/21/1998	40 01.90998N	073 59.95002W
28	Military Vehicle	M-113 Armored Personnel Carrier (APC)	NJ Army National Guard	8/21/1998	40 01.90002N	073 59.94000W
29	Military Vehicle	M-113 Armored Personnel Carrier (APC)	NJ Army National Guard	8/21/1998	40 01.90002N	073 59.92002W
30	Military Vehicle	M-113 Armored Personnel Carrier (APC)	NJ Army National Guard	8/21/1998	40 01.89000N	073 59.91000W
31	Military Vehicle	M-113 Armored Personnel Carrier (APC)	NJ Army National Guard	8/21/1998	40 01.89000N	073 59.92002W
32	Military Vehicle	M-113 Armored Personnel Carrier (APC)	NJ Army National Guard	8/21/1998	40 01.86000N	073 59.98998W
33	Military Vehicle	M-113 Armored Personnel Carrier (APC)	NJ Army National Guard	8/21/1998	40 01.84002N	074 00.01998W
34	Military Vehicle	M-113 Armored Personnel Carrier (APC)	NJ Army National Guard	8/21/1998	40 01.83000N	074 00.01998W

AXEL CARLSON REEF

ID #	Name	Description	Sponsor	Date Deployed	Latitude	Longitude
35	Susan Balluys Reef	M-113 Armored Personnel Carrier (APC)	NJ Army National Guard; Susan Balluys	8/21/1998	40 01.83000N	074 00.01998W
36	Susan Balluys Reef	M-113 Armored Personnel Carrier (APC)	NJ Army National Guard; Susan Balluys	8/21/1998	40 01.12002N	074 00.06000W
37	Military Vehicle	M-113 Armored Personnel Carrier (APC)	NJ Army National Guard	8/21/1998	40 01.09998N	074 00.06000W
38	Military Vehicle	M-113 Armored Personnel Carrier (APC)	NJ Army National Guard	8/21/1998	40 01.09002N	074 00.04002W
39	Wasabi Reef	M-113 Armored Personnel Carrier (APC)	NJ Army National Guard; Capts. Arthur & Kelly Stokes	8/21/1998	40 01.09002N	074 00.04998W
40	Wasabi Reef	M-113 Armored Personnel Carrier (APC)	NJ Army National Guard; Capts. Arthur & Kelly Stokes	8/21/1998	40 01.08000N	074 00.04002W
41	Military Vehicle	M-113 Armored Personnel Carrier (APC)	NJ Army National Guard	8/21/1998	40 01.06998N	074 00.04002W
42	Military Vehicle	M-113 Armored Personnel Carrier (APC)	NJ Army National Guard	8/21/1998	40 01.03002N	074 00.12000W
43	Military Vehicle	M-113 Armored Personnel Carrier (APC)	NJ Army National Guard	8/21/1998	40 01.03002N	074 00.18000W
44	Military Vehicle	M-113 Armored Personnel Carrier (APC)	NJ Army National Guard	8/21/1998	40 01.03002N	074 00.16998W
45	Military Vehicle	M-113 Armored Personnel Carrier (APC)	NJ Army National Guard	8/21/1998	40 01.03002N	074 00.16998W
46	Military Vehicle	M-113 Armored Personnel Carrier (APC)	NJ Army National Guard	8/21/1998	40 00.28002N	074 00.13998W
47	Military Vehicle	M-113 Armored Personnel Carrier (APC)	NJ Army National Guard	8/21/1998	40 00.27000N	074 00.13002W
48	Military Vehicle	M-113 Armored Personnel Carrier (APC)	NJ Army National Guard	8/21/1998	40 00.25002N	074 00.13002W
49	Military Vehicle	M-113 Armored Personnel Carrier (APC)	NJ Army National Guard	8/22/1998	40 00.24000N	074 00.12000W
50	Military Vehicle	M-113 Armored Personnel Carrier (APC)	NJ Army National Guard	8/23/1998	40 00.22998N	074 00.12000W
51	Military Vehicle	M-113 Armored Personnel Carrier (APC)	NJ Army National Guard	8/24/1998	40 00.21000N	074 00.15000W
52	Military Vehicle	M-113 Armored Personnel Carrier (APC)	NJ Army National Guard	8/25/1998	40 00.19002N	074 00.16002W
53	Military Vehicle	M-113 Armored Personnel Carrier (APC)	NJ Army National Guard	8/26/1998	40 00.16002N	074 00.18000W
54	TNT Reef	30 Reef Balls (clump)	Thomas & Theresa DePaola	8/11/2000	40 03.94002N	073 59.59998W
55	Bayhead Shores Fishing Club Memorial Reef	20 Reef Balls (spread)	Bayhead Shore Fishing Club	8/11/2000	40 02.43000N	073 59.58000W
56	Sally Sheeran Reef	24 Reef Balls (clump) & (20 Reef Balls spread)	David D. Bender	8/16/2000	40 01.98000N	073 59.20002W
57	Reef Balls	26 Reef Balls (clump)	N/A	8/16/2000	40 01.98000N	073 59.19000W
58	Sea Gypsies Reef	20 Reef Balls (clump)	NYC Sea Gypsies	8/2/2000	40 00.18000N	074 00.16002W
59	Dive Council Reef	18 Reef Balls (clump)	NJ Council of Dive Clubs	8/2/2000	40 00.22998N	074 00.12000W
60	McGurr's Tug	85' Tugboat - "McGurr's Tug" (Patrick McHugh)	Ocean Wreck Divers	9/12/2000	40 02.47002N	073 59.59998W
61	Thal's Fin-Alley Reef	15 Reef Balls (clump)	James W. Thal	11/13/2000	40 00.01998N	073 59.59998W
62	Bill L. Sidney Reef	15 Reef Balls (clump)	Wanda Sidney & Friends	11/13/2000	40 01.39002N	073 59.38998W
63	GPPCBA Reef	20 Reef Balls (clump); (near tugboat "Colleen"- ID# 4)	Greater Point Pleasant Charter Boat Association	11/13/2000	40 02.79000N	073 59.35002W
64	Salty Rinse Reef	12 Reef Balls (clump)	Robert C. Shawger Jr.	8/2/2000	40 00.18000N	074 00.10002W
65	Joan LaRie III	95' Tugboat- "Joan LaRie III" (formerly - "Brooklyn")	Friends of Norma K.	10/30/2001	40 03.39000N	073 59.55000W

AXEL CARLSON REEF

ID #	Name	Description	Sponsor	Date Deployed	Latitude	Longitude
66	The Jim Lynch Reef	178' Tanker Barge - "Jim Lynch"	Greater Point Pleasant Charter Boat Association	10/30/2001	40 02.83998N	073 59.58000W
67	Norma K. Rock Pile Reef	Concrete rubble	Friends of Norma K.	12/5/2001	40 01.30998N	073 59.47998W
68	Vivian Johnson Reef	40 Reef Balls (clump)	Les & Georgette Johnson	12/7/2001	40 01.20000N	073 59.40000W
69	DVD/Feyti Reef	10 Reef Balls	Delaware Valley Divers and Joe Feyti	12/7/2001	40 01.20000N	073 59.20002W
70	Bolger Reef	20 Reef Balls (clump)	Gerard Bolger	1/15/2002	40 01.54998N	073 59.98998W
71	Sam & Carly's Reef	20 Reef Balls (clump)	Communications Cable Services Inc.	1/15/2002	40 01.54002N	073 59.59998W
72	Reef Balls	10 Reef Balls	N/A	1/15/2002	40 01.54998N	073 59.77998W
73	Jim Dwyer/John Walton Reef	12 Reef Balls	Jim Dwyer	2/14/2002	40 01.38000N	073 59.98002W
74	Karpowicz Brothers Reef	18 Reef Balls	John Karpowicz	2/14/2002	40 01.35000N	074 00.19998W
75	Manasquan River Marlin and Tuna Club Reef I	20 Reef Balls	Manasquan River Marlin and Tuna Club	2/14/2002	40 01.27002N	073 59.47998W
76	E.J. Lejune Memorial Reef	35 Reef Balls	Joe & Linda Lejune and Friends	2/22/2002	40 01.81998N	073 59.40000W
77	Ken Hall Memorial Reef	16 Reef Balls	Friends and Co-workers	2/22/2002	40 01.81002N	073 59.16000W
78	Visceglia Reef	20 Reef Balls	Summit Associates Inc.	3/1/2002	40 00.79998N	073 59.98998W
79	Michael P. Sendecki Reef	30 Reef Balls	Family & Friends	3/1/2002	40 00.78000N	074 00.40002W
80	Wreck	Small, old wreck	John Hawryluk		40 03.58998N	073 59.76000W
81	Wreck	Small,old wreck	John Hawryluk		40 00.81000N	073 59.97000W
82	Rump	Big barge - "Rump"	John Hawryluk		40 00.58998N	074 00.22002W
83	John Hawryluk Reef	Rocks (snag)	John Hawryluk		40 00.58002N	074 00.37998W
84	Boat Mold	Boat mold (AS/snag)	John Hawryluk		40 01.06998N	073 59.80002W
85	Barbara Ann	75' Deck Barge - "Barbara Ann"	NJscuba.com; Les Swenson	6/27/2003	40 03.55998N	073 59.29998W
86	Patrick S. Murphy	50' Deck Barge - "Patrick S. Murphy"	CSB Friends of Patrick Murphy; Les Swanson	6/27/2003	40 03.58998N	073 59.38998W
87	Robert "Bob" Koch Reef	Concrete castings (x50)	North East Mako Owners Club	8/14/2003	40 03.61998N	073 59.59002W
88	Manasquan River Marlin and Tuna Club Reef II	Concrete castings (x50)	Manasquan River Marlin and Tuna Club	8/14/2003	40 03.57000N	073 59.79000W
89	Manasquan River Marlin and Tuna Club Reef II	Concrete castings (x50)	Manasquan River Marlin and Tuna Club	8/14/2003	40 03.16998N	073 58.81998W
90	Greater Point Pleasant Charter Boat Assoc. Reef II	Concrete castings (x50)	Greater Point Pleasant Charter Boat Association; Crown Distibuters; Budweiser	8/14/2003	40 02.95998N	073 59.14998W
91	Greater Point Pleasant Charter Boat Assoc. Reef III	Concrete castings (x50)	Greater Point Pleasant Charter Boat Association; Crown Distibuters; Budweiser	8/14/2003	40 02.74998N	073 58.99998W
92	Greater Point Pleasant Charter Boat Assoc. Reef IV	Concrete castings (x50)	Greater Point Pleasant Charter Boat Association; Crown Distibuters; Budweiser	8/14/2003	40 02.35998N	073 59.02002W
93	JSCA-RBBC Reef	Concrete castings (x50)	Jersey Coast Shark Anglers, Riviera Beach Boat Club	8/14/2003	40 01.56000N	073 59.17998W

AXEL CARLSON REEF

ID #	Name	Description	Sponsor	Date Deployed	Latitude	Longitude
94	Grady White Reef	Concrete castings (x50)	New Jersey Grady White Mariners Club	8/14/2003	40 00.75000N	073 59.38998W
95	Margaret Delaney Reef	Concrete castings (x70)	Family & Friends	8/14/2003	40 00.75000N	073 59.80002W
96	Visceglia Reef II	Concrete castings (x70)	John B. Visceglia	8/14/2003	40 00.70002N	073 59.77002W
97	Captain Donna's Ridge	Rock Mountain - "Captain Donna's Ridge"	Greater Point Pleasant Charter Boat Association	12/10/2003	40 02.41998N	073 59.20998W
98	Dredge Rock	Rock	KVK (Kill Van Kill) 8 - USACOE (U.S. Army Corps of Engineers) [717]	7/14/2004	40 02.41002N	073 59.17998W
99	Dredge Rock	Rock	KVK 8 - USACOE [727]	8/6/2004	40 00.48000N	074 00.01002W
100	Marut Peak Reef	Rock	KVK 8 - USACOE [725]; The Marut Family	8/2/2004	40 00.91998N	073 59.50002W
101	Marut Peak Reef	Rock	KVK 8 - USACOE [725]; The Marut Family	8/1/2004	40 01.63002N	073 59.29998W
102	Marut Peak Reef	Rock	KVK 8 - USACOE [725]; The Marut Family	6/25/2004	40 02.41002N	073 59.32998W
103	Marut Peak Reef	Rock	KVK 8 - USACOE [725]; The Marut Family	7/7/2004	40 01.60998N	073 59.29998W
104	Marut Peak Reef	Rock	KVK 8 - USACOE [725]; The Marut Family	7/8/2004	40 00.91998N	073 59.47998W
105	Dredge Rock	Rock	KVK 8 - USACOE [715]	7/9/2004	40 00.52002N	073 59.98998W
106	Dredge Rock	Rock	KVK 8 - USACOE [716]	7/11/2004	40 03.61998N	073 58.99002W
107	VERONICA M	110' Tugboat - "Veronica M"	Herb Segars; Ann E. Clark Foundation	11/10/2004	40 03.10002N	073 59.02998W
108	Dredge Rock	Rock	Howland Hook Port Authority	11/14/2004	40 02.40000N	073 59.19000W
109	Dredge Rock	Rock	Howland Hook Port Authority	11/15/2004	40 02.41002N	073 59.20002W
110	Dredge Rock	Rock	Howland Hook Port Authority	11/17/2004	40 02.41002N	073 59.20002W
111	Dredge Rock	Rock	Howland Hook Port Authority	11/24/2004	40 02.41002N	073 59.20002W
112	Dredge Rock	Rock	Howland Hook Port Authority	11/26/2004	40 02.44002N	073 59.20002W
113	Dredge Rock	Rock	Howland Hook Port Authority	11/29/2004	40 02.44002N	073 59.20998W
114	MRMTC Members Memorial Reef	105' Tugboat - "Bay King"	Club (MRMTC); Ann E. Clark Foundation	1/9/2005	40 03.19002N	073 59.28000W
115	Four of Clubs	75' Tugboat - "Four of Clubs" (formerly - "Megan Sue")	Manasquan River Marlin and Tuna Club; Ann E. Clark Foundation; Delaware Valley Divers; Ocean Wreck Divers	1/9/2005	40 03.18000N	073 59.31000W
116	Dredge Rock	Rock	U.S. Army Corps of Engineers (USACOE) [1-0]	3/23/2005	40 00.30000N	074 00.28998W
117	Dredge Rock	Rock	USACOE [4-0]	3/26/2005	40 03.15000N	073 59.80998W
118	Dredge Rock	Rock	USACOE [5-0]	3/27/2005	40 03.15000N	073 59.80002W
119	Dredge Rock	Rock	USACOE [6-51]	3/27/2005	40 03.13998N	073 59.80998W
120	Dredge Rock	Rock	USACOE [7-51]	3/28/2005	40 03.13002N	073 59.80002W
121	Dredge Rock	Rock	USACOE [10-51]	3/30/2005	40 03.03000N	073 59.80002W

AXEL CARLSON REEF

ID #	Name	Description	Sponsor	Date	Latitude	Longitude
				Deployed		
122	Dredge Rock	Rock	USACOE [20-50]	4/5/2005	40 03.03000N	073 59.80002W
123.1	Dredge Rock	Rock	USACOE [21-50]	4/6/2005	40 03.03000N	073 59.80002W
123.2	Dredge Rock	Rock	USACOE [146-3]	9/15/2005	40 00.60000N	074 00.48000W
124	Dredge Rock	Rock	USACOE [22-50]	4/7/2005	40 03.03000N	073 59.80002W
125	Lyons Family Reef	Rock	USACOE [58-1]; Family & Friends	5/12/2005	40 00.30000N	074 00.46002W
126	Dredge Rock	Rock	USACOE [57-1]	5/12/2005	40 00.43002N	074 00.49998W
127	Jen's Retreat Reef	Rock	USACOE [69-4]; Family & Friends	5/20/2005	40 00.33000N	074 00.40002W
128	Dredge Rock	Rock	USACOE [67-7]	5/19/2005	40 01.35000N	074 00.37002W
129	Dredge Rock	Rock	USACOE [66-1]	5/18/2005	40 00.43002N	074 00.49998W
130	Dredge Rock	Rock	USACOE [63-1]	5/16/2005	40 00.42000N	074 00.49998W
131	Dredge Rock	Rock	USACOE [59-4]	5/13/2005	40 00.27000N	074 00.40998W
132	Dredge Rock	Rock	USACOE [62-1]	5/15/2005	40 00.46002N	074 00.51000W
133	Dredge Rock	Rock	USACOE [72-4]	5/22/2005	40 00.31998N	074 00.37998W
134	Dredge Rock	Rock	USACOE [81-0]	5/31/2005	40 00.42000N	074 00.39000W
135	Dredge Rock	Rock	USACOE [76-4]	5/27/2005	40 00.31998N	074 00.39000W
136	Joseph Ertle Memorial Reef	Rock	USACOE [82-5]; Family	6/4/2005	40 00.43002N	074 00.40002W
137	Dredge Rock	Rock	USACOE [83-5]	6/4/2005	40 00.34002N	074 00.40002W
138	Dredge Rock	Rock	USACOE [85-5]	6/6/2005	40 00.43002N	074 00.40002W
139	Dredge Rock	Rock	USACOE [86-5]	6/7/2005	40 00.43002N	074 00.40998W
140	Joseph & Marie Ertle Memorial Reef	Rock	USACOE [88-6]; Family	6/9/2005	40 00.40002N	074 00.40002W
141	Drifters Reef	Concrete pipes (x410)	Greater Point Pleasant Charter Boat Assoc.; Manasquan River Marlin and Tuna Club; Ann E. Clark Foundation	6/9/2005	40 00.21900N	073 59.58000W
142	Captain Ken Keller Reef	Concrete pipes (x25)	Family & Friends of Captain Ken Keller	6/9/2005	40 00.24498N	073 59.58000W
143	Dredge Rock	Rock	USACOE [87-5]	6/8/2005	40 00.43998N	074 00.40002W
144	Dredge Rock	Rock	USACOE [100-6]	6/17/2005	40 01.03998N	074 00.40002W
145	Dredge Rock	Rock	USACOE [99-0] (Target missed)	6/1/2005	40 01.03998N	074 00.40998W
146	Dredge Rock	Rock	USACOE [101-6]	6/21/2005	40 01.03002N	074 00.40002W
147	Dredge Rock	Rock	USACOE [106-7]	6/26/2005	40 01.12998N	074 00.40002W
148	Dredge Rock	Rock	USACOE [105-7]	6/25/2005	40 01.12998N	074 00.40002W
149	Bomber's Ridge Reef	Rock	USACOE [104-7]; Bobby & Hannah Helbig; Callie & Andrea Wilber	6/24/2005	40 01.12998N	074 00.39000W
150	Dredge Rock	Rock	USACOE [109-7]	7/5/2005	40 01.12002N	074 00.40002W
151	Dredge Rock	Rock	USACOE [108-7]	7/4/2005	40 01.12998N	074 00.39000W
152	Dredge Rock	Rock	USACOE [113-7] (Target was 26 but missed outside)	7/10/2005	40 02.91000N	074 00.01002W
153	Dredge Rock	Rock	USACOE [114-26]	7/11/2005	40 02.92002N	074 00.03000W

AXEL CARLSON REEF

ID #	Name	Description	Sponsor	Date Deployed	Latitude	Longitude
154	John Sofield Memorial Reef	Rock	USACOE [115-9]; HMC Family & Friends	7/13/2005	40 01.62000N	074 00.19998W
155	Dredge Rock	Rock	USACOE [116-9]	7/15/2005	40 01.62000N	074 00.19002W
156	Dredge Rock	Rock	USACOE [119-9]	7/20/2005	40 01.62000N	074 00.19998W
157	Dredge Rock	Rock	USACOE [118-9]	7/19/2005	40 01.62000N	074 00.19998W
158	Dredge Rock	Rock	USACOE [117-9]	7/17/2005	40 01.63002N	074 00.19002W
159	Dredge Rock	Rock	USACOE [120-10]	7/21/2005	40 01.72002N	074 00.19002W
160	Dredge Rock	Rock	USACOE [129-10]	8/1/2005	40 01.72002N	074 00.19002W
161	HMC Family & Friends Reef	Rock	USACOE [130-10] HMC Family & Friends	8/3/2005	40 01.72002N	074 00.19998W
162	HMC Family & Friends Reef	Rock	USACOE [131-10] HMC Family & Friends	8/4/2005	40 01.71000N	074 00.19998W
163	Memorial Reef	Rock	USACOE [133-11] Jim Modiszewski	8/20/2005	40 01.84002N	074 00.19998W
164	Dredge Rock	Rock	USACOE [134-10]	8/12/2005	40 01.72998N	074 00.19002W
165	Dredge Rock	Rock	USACOE [140-12]	8/23/2005	40 01.92000N	074 00.19998W
166	Dredge Rock	Rock	USACOE [135-0] (Target was 41 but missed outside)	8/13/2005	40 01.84002N	074 00.19998W
167	Dredge Rock	Rock	USACOE [136-11]	8/15/2005	40 01.84002N	074 00.22002W
168	Dredge Rock	Rock	USACOE [137-13]	8/16/2005	40 02.05002N	074 00.19998W
169	Dredge Rock	Rock	USACOE [138-11]	8/18/2005	40 01.84002N	074 00.19998W
170	Dredge Rock	Rock	USACOE [139-11]	8/20/2005	40 01.84002N	074 00.19002W
171	Dredge Rock	Rock	USACOE [143-12]	8/29/2005	40 01.92000N	074 00.19998W
172	Dredge Rock	Rock	USACOE [141-12]	8/25/2005	40 01.93002N	074 00.19998W
173	Dredge Rock	Rock	USACOE [142-12]	8/28/2005	40 01.92000N	074 00.19998W
174	Dredge Rock	Rock	USACOE [144-12]	8/30/2005	40 01.90998N	074 00.19998W
175	Dredge Rock	Rock	USACOE [152-13]	9/9/2005	40 02.05002N	074 00.19002W
176	Dredge Rock	Rock	USACOE [156-13]	9/14/2005	40 02.05002N	074 00.21000W
177	Dredge Rock	Rock	USACOE [164-13]	9/22/2005	40 02.04000N	074 00.19998W
178	Dredge Rock	Rock	USACOE [166-13]	9/25/2005	40 02.05998N	074 00.19998W
179	Dredge Rock	Rock	USACOE [169-26] (Target missed)	9/29/2005	40 02.95998N	073 59.98998W
180	Dredge Rock	Rock	USACOE [194-19]	10/21/2005	40 02.22000N	074 00.00000W
181	Dredge Rock	Rock	USACOE [195-19]	10/21/2005	40 02.22000N	074 00.00000W
182	Dredge Rock	Rock	USACOE [218-51]	11/1/2005	40 03.10998N	073 59.79000W
183	Dredge Rock	Rock	USACOE [219-19] (Target missed)	11/3/2005	40 02.20998N	074 00.00000W
184	Dredge Rock	Rock	USACOE [220-19]	11/4/2005	40 02.20998N	074 00.00000W
185	Dredge Rock	Rock	USACOE [222-20]	11/6/2005	40 02.32002N	074 00.00000W
186	Dredge Rock	Rock	USACOE [223-20]	11/7/2005	40 02.32002N	073 59.98998W
187	Dredge Rock	Rock	USACOE [221-19]	11/5/2005	40 02.22000N	074 00.01002W
188	Dredge Rock	Rock	USACOE [227-20] (Target missed)	11/12/2005	40 02.40000N	074 00.00000W
189	Dredge Rock	Rock	USACOE [228-21]	11/12/2005	40 02.41998N	073 59.98998W
190	Dredge Rock	Rock	USACOE [229-21]	11/12/2005	40 02.41002N	073 59.98998W

AXEL CARLSON REEF

ID #	Name	Description	Sponsor	Date Deployed	Latitude	Longitude
191	Dredge Rock	Rock	USACOE [230-21]	11/14/2005	40 02.41998N	074 00.00000W
192	Dredge Rock	Rock	USACOE [231-21]	11/16/2005	40 02.41998N	073 59.98998W
193	Dredge Rock	Rock	USACOE [225-20]	11/10/2005	40 02.31000N	073 59.98998W
194	Dredge Rock	Rock	USACOE [226-20]	11/11/2005	40 02.32002N	074 00.00000W
195	Dredge Rock	Rock	USACOE [235-19]	11/19/2005	40 02.23002N	074 00.00000W
196	Dredge Rock	Rock	USACOE [236-20]	11/20/2005	40 02.31000N	073 59.98998W
197	Dredge Rock	Rock	USACOE [247-21]	12/2/2005	40 02.41002N	073 59.98998W
198	Dredge Rock	Rock	USACOE [130-0] (Target cell was 2)	9/2/2005	40 00.52998N	074 00.51000W
199	Dredge Rock	Rock	USACOE [143-0] (Target cell was 3)	9/12/2005	40 00.60000N	074 00.51000W
200	Dredge Rock	Rock	USACOE [155-0] (Target cell was 3)	10/1/2005	40 00.64002N	074 00.49998W
201	Dredge Rock	Rock	USACOE [192-0] (Target cell was 15)	11/2/2005	40 02.11002N	074 00.10998W
202	Dredge Rock	Rock	USACOE [219-0] (Target cell was 28)	11/27/2005	40 02.41002N	073 59.89998W
203	Dredge Rock	Rock	USACOE [223-0] (Target cell was 29)	12/1/2005	40 02.41002N	073 59.89998W
204	Dredge Rock	Rock	USACOE [226-0] (Target cell was 30)	12/3/2005	40 02.41002N	073 59.91000W
205	Dredge Rock	Rock	USACOE [232-0] (Target cell was 32)	12/7/2005	40 02.41002N	073 59.92002W
209	Dredge Rock	Rock	USACOE [135-2]	9/6/2005	40 00.52998N	074 00.51000W
210	Dredge Rock	Rock	USACOE [136-2]	9/7/2005	40 00.52002N	074 00.49998W
211	Dredge Rock	Rock	USACOE [137-3]	9/8/2005	40 00.61998N	074 00.49002W
212	Dredge Rock	Rock	USACOE [138-3]	9/8/2005	40 00.63000N	074 00.48000W
214	Dredge Rock	Rock	USACOE [152-3]	9/28/2005	40 00.63000N	074 00.49998W
215	Dredge Rock	Rock	USACOE [156-3]	10/1/2005	40 00.63000N	074 00.49002W
216	Dredge Rock	Rock	USACOE [73-4]	5/23/2005	40 00.31002N	074 00.39000W
217	Dredge Rock	Rock	USACOE [102-6]	6/22/2005	40 01.03998N	074 00.40002W
218	Dredge Rock	Rock	USACOE [103-6]	6/23/2005	40 01.03002N	074 00.39000W
219	Dredge Rock	Rock	USACOE [158-8]	10/4/2005	40 01.23000N	074 00.40002W
220	Dredge Rock	Rock	USACOE [174-8]	10/19/2005	40 01.21998N	074 00.40002W
221	Dredge Rock	Rock	USACOE [175-8]	10/20/2005	40 01.23000N	074 00.39000W
222	Dredge Rock	Rock	USACOE [178-8]	10/22/2005	40 01.24002N	074 00.40002W
223	Dredge Rock	Rock	USACOE [132-11]	8/7/2005	40 01.84998N	074 00.19002W
224	John "Butch" Karpowicz Reef	Rock	USACOE [179-14]; Family & Friends	10/22/2005	40 01.96998N	074 00.09000W
225	John "Butch" Karpowicz Reef	Rock	USACOE [180-14]; Family & Friends	10/23/2005	40 02.02002N	074 00.10002W
226	Dredge Rock	Rock	USACOE [185-14]	10/28/2005	40 01.99998N	074 00.10002W
227	Dredge Rock	Rock	USACOE [186-14]	10/29/2005	40 02.01000N	074 00.10002W
228	John David Karpowicz Reef	Rock	USACOE [181-15]; Family & Friends	10/24/2005	40 02.10000N	074 00.10998W
229	Dredge Rock	Rock	USACOE [187-15]	10/30/2005	40 02.10000N	074 00.10998W
230	Dredge Rock	Rock	USACOE [188-15]	10/30/2005	40 02.11002N	074 00.10002W
231	John David Karpowicz	Rock	USACOE [194-16]	11/4/2005	40 02.20998N	074 00.10002W
232	Dredge Rock	Rock	USACOE [195-16]	11/4/2005	40 02.20998N	074 00.10002W

AXEL CARLSON REEF

ID #	Name	Description	Sponsor	Date Deployed	Latitude	Longitude
233	Dredge Rock	Rock	USACOE [196-16]	11/5/2005	40 02.22000N	074 00.10002W
234	Dredge Rock	Rock	USACOE [202-18]	11/11/2005	40 02.13000N	073 59.98998W
235	Dredge Rock	Rock	USACOE [203-18]	11/11/2005	40 02.11998N	074 00.00000W
236	Dredge Rock	Rock	USACOE [206-18]	11/14/2005	40 02.11998N	074 00.00000W
237	Dredge Rock	Rock	USACOE [208-18]	11/16/2005	40 02.13000N	074 00.00000W
238	Dredge Rock	Rock	USACOE [213-27]	11/21/2005	40 02.10000N	073 59.89002W
239	Dredge Rock	Rock	USACOE [216-27]	11/24/2005	40 02.11002N	073 59.89998W
240	Dredge Rock	Rock	USACOE [217-28]	11/25/2005	40 02.22000N	073 59.89998W
241	Dredge Rock	Rock	USACOE [220-28]	11/28/2005	40 02.22000N	073 59.89998W
242	Dredge Rock	Rock	USACOE [221-28]	11/30/2005	40 02.22000N	073 59.89998W
243	Dredge Rock	Rock	USACOE [222-28]	12/1/2005	40 02.22000N	073 59.92002W
244	Dredge Rock	Rock	USACOE [224-29]	12/2/2005	40 02.32002N	073 59.89998W
245	Dredge Rock	Rock	USACOE [207-30]	11/15/2005	40 02.41002N	073 59.91000W
246	Dredge Rock	Rock	USACOE [225-30]	12/3/2005	40 02.43000N	073 59.89002W
247	Dredge Rock	Rock	USACOE [205-31]	11/13/2005	40 02.49000N	073 59.89002W
248	Dredge Rock	Rock	USACOE [228-31]	12/4/2005	40 02.47002N	073 59.89998W
249	Dredge Rock	Rock	USACOE [229-31]	12/5/2005	40 02.52000N	073 59.89998W
250	Dredge Rock	Rock	USACOE [230-31]	12/5/2005	40 02.50998N	073 59.92002W
251	Dredge Rock	Rock	USACOE [231-32]	12/6/2005	40 02.62998N	073 59.89998W
252	Dredge Rock	Rock	USACOE [233-32]	12/7/2005	40 02.62998N	073 59.89002W
253	Dredge Rock	Rock	USACOE [234-32]	12/8/2005	40 02.61000N	073 59.89002W
254	Dredge Rock	Rock	USACOE [235-32]	12/8/2005	40 02.62998N	073 59.89998W
255	Dredge Rock	Rock	USACOE [193-35]	11/3/2005	40 02.89002N	073 59.91000W
256	Dredge Rock	Rock	USACOE [209-36]	11/17/2005	40 02.98002N	073 59.91000W
257	Dredge Rock	Rock	USACOE [197-39]	11/6/2005	40 02.58000N	073 59.89998W
258	Dredge Rock	Rock	USACOE [240-0] (target was 34)	12/12/2005	40 02.83002N	073 59.92002W
259	Dredge Rock	Rock	USACOE [236-33]	12/9/2005	40 02.74002N	073 59.89998W
260	Dredge Rock	Rock	USACOE [237-33]	12/10/2005	40 02.73000N	073 59.89998W
261	Dredge Rock	Rock	USACOE [238-33]	12/10/2005	40 02.71002N	073 59.89002W
262	Dredge Rock	Rock	USACOE [239-33]	12/11/2005	40 02.73000N	073 59.89002W
263	Dredge Rock	Rock	USACOE [227-0] (target was 30)	12/4/2005	40 02.41002N	073 59.88000W
264	Lucky 7	65' Commercial Fishing Vessel - "Snug Harbor" (Lucky 7)	Manasquan River Marlin and Tuna Club - Renamed "Lucky 7" (2006)	1/28/2006	40 03.45000N	073 58.99002W
265	Dredge Rock	Rock	USACOE [268-54]	1/7/2006	40 02.13000N	073 59.70000W
266	Dredge Rock	Rock	USACOE [295-52]	1/25/2006	40 03.73998N	073 59.79000W
267	Dredge Rock	Rock	USACOE [296-52]	1/26/2006	40 03.73002N	073 59.80002W
268	Dredge Rock	Rock	USACOE [297-53]	1/27/2006	40 03.81000N	073 59.80002W
269	Dredge Rock	Rock	USACOE [298-52]	1/28/2006	40 03.72000N	073 59.77998W
270	Dredge Rock	Rock	USACOE [299-54]	1/29/2006	40 02.13000N	073 59.71998W
271	Dredge Rock	Rock	USACOE [300-55]	1/30/2006	40 02.23002N	073 59.71998W
272	Dredge Rock	Rock	USACOE [391-52]	1/31/2006	40 03.73002N	073 59.82000W

AXEL CARLSON REEF

ID #	Name	Description	Sponsor	Date	Latitude	Longitude
				Deployed		
273	Dredge Rock	Rock	USACOE [303-53]	2/1/2006	40 03.82002N	073 59.80998W
274	Dredge Rock	Rock	USACOE [302-52]	2/1/2006	40 03.73002N	073 59.80002W
275	Dredge Rock	Rock	USACOE [304-53]	2/2/2006	40 03.81000N	073 59.79000W
276	Dredge Rock	Rock	USACOE [305-53]	2/3/2006	40 03.81000N	073 59.80998W
277	Dredge Rock	Rock	USACOE [306-55]	2/3/2006	40 02.20002N	073 59.71002W
278	Dredge Rock	Rock	USACOE [307-53]	2/4/2006	40 03.79998N	073 59.80998W
279	Dredge Rock	Rock	USACOE [308-53]	2/5/2006	40 03.81000N	073 59.80002W
280	Dredge Rock	Rock	USACOE [309-55]	2/6/2006	40 02.20998N	073 59.70000W
281	Dredge Rock	Rock	USACOE [310-55]	2/6/2006	40 01.12998N	073 59.59998W
282	Dredge Rock	Rock	USACOE [312-55]	2/8/2006	40 02.20002N	073 59.71002W
283	Dredge Rock	Rock	USACOE [311-58]	2/7/2006	40 01.09998N	073 59.59998W
284	Dredge Rock	Rock	USACOE [313-54]	2/9/2006	40 02.11998N	073 59.70000W
285	Dredge Rock	Rock	USACOE [314-54]	2/10/2006	40 02.10000N	073 59.70000W
286	Dredge Rock	Rock	USACOE [316-58]	2/14/2006	40 01.11000N	073 59.59998W
287	Dredge Rock	Rock	USACOE [317-58]	2/15/2006	40 01.11000N	073 59.61000W
288	Dredge Rock	Rock	USACOE [318-54]	2/16/2006	40 02.13000N	073 59.71002W
289	Dredge Rock	Rock	USACOE [319-58]	2/16/2006	40 01.12998N	073 59.59998W
290	Dredge Rock	Rock	USACOE [292-66]	2/24/2006	40 02.29998N	073 59.40000W
291	Dredge Rock	Rock	USACOE [303-56]	3/3/2006	40 00.82002N	073 59.59998W
292	Dredge Rock	Rock	USACOE [304-56]	3/6/2006	40 00.81000N	073 59.59998W
293	Dredge Rock	Rock	USACOE [305-56]	3/8/2006	40 00.81000N	073 59.59998W
294	Dredge Rock	Rock	USACOE [306-60]	3/10/2006	40 02.22000N	073 59.59002W
295	Dredge Rock	Rock	USACOE [307-56]	3/12/2006	40 00.81000N	073 59.59002W
296	Dredge Rock	Rock	USACOE [307-56]	3/12/2006	40 00.81000N	073 59.59002W
297	Dredge Rock	Rock	USACOE [310-56]	3/19/2006	40 00.82002N	073 59.59002W
298	Dredge Rock	Rock	USACOE [315-57]	3/22/2006	40 01.81002N	073 59.59998W
299	Dredge Rock	Rock	USACOE [316-57]	3/23/2006	40 01.00002N	073 59.59002W
300	Dredge Rock	Rock	USACOE [317-57]	3/24/2006	40 01.00998N	073 59.59998W
301	Dredge Rock	Rock	USACOE [318-59]	3/25/2006	40 02.11998N	073 59.59998W
303	Dredge Rock	Rock	USACOE [474-34]	4/25/2006	40 02.83998N	073 59.89998W
304	Dredge Rock	Rock (dark gray)	USACOE [475-1]	4/29/2006	40 02.82000N	073 59.91000W
305	Dredge Rock	Rock (blue-gray)	USACOE [479-40]	5/2/2006	40 03.45000N	073 59.89998W
306	Dredge Rock	Rock (blue-gray)	USACOE [482-40]	5/3/2006	40 03.42000N	073 59.91000W
307	Dredge Rock	Rock (blue-gray)	USACOE [483-38]	5/3/2006	40 03.22998N	073 59.89998W
308	Dredge Rock	Rock (dark gray)	USACOE [484-38]	5/3/2006	40 03.18000N	073 59.89002W
309	Dredge Rock	Rock (blue-gray)	USACOE [486-62]	5/4/2006	40 02.23002N	073 59.50998W
310	Dredge Rock	Rock (dark gray)	USACOE [487-37]	5/4/2006	40 03.10002N	073 59.89002W
311	Dredge Rock	Rock (blue-gray)	USACOE [488-40]	5/4/2006	40 03.42000N	073 59.89998W
312	Dredge Rock	Rock (blue-gray)	USACOE [488-40]	5/4/2006	40 03.42000N	073 59.89998W
313	Dredge Rock	Rock (dark gray)	USACOE [489-36]	5/5/2006	40 03.01002N	073 59.89002W
314	Dredge Rock	Rock (blue-gray)	USACOE [491-40]	5/5/2006	40 03.42000N	073 59.89998W

AXEL CARLSON REEF

ID #	Name	Description	Sponsor	Date	Latitude	Longitude
				Deployed		
315	Dredge Rock	Rock (blue-gray)	USACOE [492-39]	5/6/2006	40 03.33000N	073 59.92002W
316	Dredge Rock	Rock (blue-gray)	USACOE [494-38]	5/7/2006	40 03.21000N	073 59.91000W
317	Dredge Rock	Rock (blue-gray)	USACOE [496-37]	5/7/2006	40 03.13002N	073 59.91000W
318	Dredge Rock	Rock (blue-gray)	USACOE [501-36]	5/9/2006	40 03.03000N	073 59.89998W
319	Dredge Rock	Rock (dark gray)	USACOE [503-35]	5/10/2006	40 02.92002N	073 59.89002W
320	Dredge Rock	Rock (blue-gray)	USACOE [505-39]	5/11/2006	40 03.33000N	073 59.89002W
321	Dredge Rock	Rock (blue-gray)	USACOE [508-38]	5/12/2006	40 03.22998N	073 59.89998W
322	Dredge Rock	Rock (blue-gray)	USACOE [510-37]	5/12/2006	40 03.13002N	073 59.91000W
323	Dredge Rock	Rock (blue-gray)	USACOE [512-37]	5/13/2006	40 03.13002N	073 59.91000W
324	Dredge Rock	Rock (blue-gray)	USACOE [514-37]	5/13/2006	40 03.13002N	073 59.89998W
325	Dredge Rock	Rock (blue-gray)	USACOE [516-36]	5/14/2006	40 03.03000N	073 59.89998W
326	Dredge Rock	Rock (blue-gray)	USACOE [517-38]	5/15/2006	40 03.22998N	073 59.91000W
327	Dredge Rock	Rock (blue-gray)	USACOE [520-36]	5/15/2006	40 02.98998N	073 59.89998W
328	Dredge Rock	Rock (blue-gray)	USACOE [521-35]	5/16/2006	40 02.92002N	073 59.89998W
329	Dredge Rock	Rock (blue-gray)	USACOE [524-34]	5/16/2006	40 02.80998N	073 59.89998W
330	Dredge Rock	Rock (light gray)	USACOE [525-34]	5/17/2006	40 02.80002N	073 59.92002W
331	Dredge Rock	Rock (blue-gray)	USACOE [527-34]	5/17/2006	40 02.82000N	073 59.89998W
332	Dredge Rock	Rock (light gray)	USACOE [528-34]	5/18/2006	40 02.80998N	073 59.92002W
333	Dredge Rock	Rock (blue-gray)	USACOE [529-62]	5/18/2006	40 02.20998N	073 59.50002W
334	Dredge Rock	Rock (blue-gray)	USACOE [530-62]	5/19/2006	40 02.20998N	073 59.50998W
335	Dredge Rock	Rock (blue-gray)	USACOE [531-58]	5/20/2006	40 01.11000N	073 59.59002W
336	Dredge Rock	Rock (blue-gray)	USACOE [531-58]	5/20/2006	40 01.11000N	073 59.59002W
337	Dredge Rock	Rock (blue-gray)	USACOE [532-62]	5/21/2006	40 02.20002N	073 59.49000W
338	Dredge Rock	Rock (blue-gray)	USACOE [533-61]	5/21/2006	40 02.11998N	073 59.50998W
339	Dredge Rock	Rock (blue-gray)	USACOE [535-62]	5/22/2006	40 02.22000N	073 59.49000W
340	Dredge Rock	Rock (blue-gray)	USACOE [536-61]	5/23/2006	40 02.11002N	073 59.50002W
341	Dredge Rock	Rock (blue-gray)	USACOE [537-35]	5/23/2006	40 02.89002N	073 59.91000W
342	Dredge Rock	Rock (blue-gray)	USACOE [538-35]	5/24/2006	40 02.92002N	073 59.89998W
343	Dredge Rock	Rock (blue-gray)	USACOE [539-40]	5/24/2006	40 03.40998N	073 59.89998W
344	Dredge Rock	Rock (blue-gray)	USACOE [541-39]	5/25/2006	40 03.31998N	073 59.91000W
345	Dredge Rock	Rock (blue-gray)	USACOE [542-35]	5/25/2006	40 02.91000N	073 59.89998W
346	Dredge Rock	Rock (blue-gray)	USACOE [542-35]	5/25/2006	40 02.91000N	073 59.89998W
347	Dredge Rock	Rock (blue-gray)	USACOE [546-38]	5/26/2006	40 03.21000N	073 59.89998W
348	Dredge Rock	Rock (blue-gray)	USACOE [546-38]	5/26/2006	40 03.21000N	073 59.89998W
349	Dredge Rock	Rock (blue-gray)	USACOE [548-37]	5/27/2006	40 03.10998N	073 59.89002W
350	Dredge Rock	Rock (blue-gray)	USACOE [551-38]	5/28/2006	40 03.21000N	073 59.89998W
351	Dredge Rock	Rock (blue-gray)	USACOE [553-37]	5/28/2006	40 03.10998N	073 59.89998W
352	Dredge Rock	Rock (blue-gray)	USACOE [555-38]	5/29/2006	40 03.19998N	073 59.89002W
353	Dredge Rock	Rock (dark gray)	USACOE [556-36]	5/29/2006	40 02.98998N	073 59.89998W
354	Dredge Rock	Rock (blue-gray)	USACOE [557-43]	5/30/2006	40 02.29002N	073 59.82000W
355	Dredge Rock	Rock (light gray)	USACOE [558-36]	5/30/2006	40 03.00000N	073 59.91000W

AXEL CARLSON REEF

ID #	Name	Description	Sponsor	Date		
				Deployed	Latitude	Longitude
356	Dredge Rock	Rock (blue-gray)	USACOE [559-49]	5/30/2006	40 02.91000N	073 59.79000W
357	Dredge Rock	Rock (dark gray)	USACOE [560-41]	5/31/2006	40 02.11002N	073 59.79000W
358	Dredge Rock	Rock (dark gray)	USACOE [562-41]	5/31/2006	40 02.11002N	073 59.80002W
359	Dredge Rock	Rock (blue-gray)	USACOE [561-49]	5/31/2006	40 02.91000N	073 59.79000W
360	Dredge Rock	Rock (blue-gray)	USACOE [564-49]	6/1/2006	40 02.91000N	073 59.77998W
361	Dredge Rock	Rock (blue-gray)	USACOE [565-41]	6/1/2006	40 02.11002N	073 59.80002W
362	Dredge Rock	Rock (blue-gray)	USACOE [563-49]	5/31/2006	40 02.91000N	073 59.80002W
363	Dredge Rock	Rock (red)	USACOE [358-46]	6/1/2006	40 02.01000N	073 59.79000W
364	Dredge Rock	Rock (red)	USACOE [355-43]	5/29/2006	40 02.32002N	073 59.80002W
365	Dredge Rock	Rock (red)	USACOE [354-42]	5/28/2006	40 02.22000N	073 59.80002W
366	Dredge Rock	Rock (red)	USACOE [353-41]	5/24/2006	40 02.11002N	073 59.80002W
367	Dredge Rock	Rock (red)	USACOE [352-57]	5/22/2006	40 01.02000N	073 59.59002W
368	Dredge Rock	Rock (red)	USACOE [352-57]	5/22/2006	40 01.02000N	073 59.59002W
369	Dredge Rock	Rock (red)	USACOE [356-44]	5/30/2006	40 02.41002N	073 59.80002W
370	Dredge Rock	Rock (red)	USACOE [357-45]	5/31/2006	40 02.52000N	073 59.80002W
371	Dredge Rock	Rock (red)	USACOE [400-42]	7/10/2006	40 02.22000N	073 59.82000W
372	Dredge Rock	Rock (red-brown)	USACOE [399-48]	7/9/2006	40 02.80998N	073 59.80998W
373	Dredge Rock	Rock (red-brown)	USACOE [398-44]	7/6/2006	40 02.41998N	073 59.80002W
374	Dredge Rock	Rock (red-brown)	USACOE [395-45]	7/3/2006	40 02.50998N	073 59.80002W
375	Dredge Rock	Rock (red-brown)	USACOE [394-46]	7/2/2006	40 02.61000N	073 59.79000W
376	Dredge Rock	Rock (red-brown)	USACOE [392-46]	6/29/2006	40 02.61000N	073 59.80002W
377	Dredge Rock	Rock (red-brown)	USACOE [391-47]	6/27/2006	40 02.71998N	073 59.80002W
378	Dredge Rock	Rock (red-brown)	USACOE [390-47]	6/26/2006	40 02.71002N	073 59.80002W
379	Dredge Rock	Rock (red-brown)	USACOE [389-48]	6/25/2006	40 02.80998N	073 59.79000W
380	Dredge Rock	Rock (red-brown)	USACOE [388-48]	6/22/2006	40 02.80998N	073 59.80002W
381	Dredge Rock	Rock (red-brown)	USACOE [386-50]	6/18/2006	40 03.01998N	073 59.80002W
382	Dredge Rock	Rock (red-brown)	USACOE [387-50]	6/19/2006	40 03.01002N	073 59.80002W
383	Dredge Rock	Rock (red-brown)	USACOE [380-48]	6/13/2006	40 02.80998N	073 59.79000W
384	Dredge Rock	Rock (red-brown)	USACOE [379-49]	6/12/2006	40 02.91000N	073 59.80002W
385	Dredge Rock	Rock (red-brown)	USACOE [375-50]	6/10/2006	40 03.00000N	073 59.80002W
386	Mako Mania Reef I	Concrete Pipes & Culverts	Mako Mania Shark Tournament; Ann E. Clarke Foundation; Carbon Services Putkowski	8/1/2006	40 00.39000N	073 59.98998W
387	Mako Mania Reef II	Concrete Pipes & Culverts	Mako Mania Shark Tournament; Ann E. Clarke Foundation	8/1/2006	40 00.42000N	073 59.77998W
388	Mako Mania Reef III	Concrete Pipes & Culverts	Mako Mania Shark Tournament; Ann E. Clarke Foundation	8/1/2006	40 00.40998N	073 59.47998W
389	Mako Mania Reef IV	Concrete Pipes & Culverts	Mako Mania Shark Tournament; Ann E. Clarke Foundation	8/1/2006	40 00.21000N	073 59.79000W
390	Mako Mania Reef V	Concrete Pipes & Culverts	Mako Mania Shark Tournament; Ann E. Clarke Foundation	8/1/2006	40 00.21000N	073 59.41998W

AXEL CARLSON REEF

ID #	Name	Description	Sponsor	Date Deployed	Latitude	Longitude
Mako Mania Shark Tournament; Ann						
391	Mako Mania Reef VI	Concrete Pipes & Culverts	E. Clarke Foundation	8/1/2006	40 00.01998N	073 59.80998W
392	Dredge Rock	Rock (red-brown)	USACOE AKII [428-60]	8/7/2006	40 02.20998N	073 59.59998W
393	Dredge Rock	Rock (red-brown)	USACOE AKII [426-41]	8/6/2006	40 02.11002N	073 59.80998W
394	Dredge Rock	Rock (red-brown)	USACOE AKII [425-60]	8/4/2006	40 02.22000N	073 59.61000W
395	Dredge Rock	Rock (red-brown)	USACOE AKII [424-41]	8/3/2006	40 02.11002N	073 59.80002W
396	Dredge Rock	Rock (red-brown)	USACOE AKII [423-42]	8/2/2006	40 02.23002N	073 59.80998W
397	Dredge Rock	Rock (red-brown)	USACOE AKII [422-42]	8/2/2006	40 02.22000N	073 59.61000W
398	Dredge Rock	Rock (red-brown)	USACOE AKII [420-44]	8/1/2006	40 02.41998N	073 59.79000W
399	Dredge Rock	Rock (red-brown)	USACOE AKII [418-43]	7/31/2006	40 02.29002N	073 59.80002W
400	Dredge Rock	Rock (red-brown)	USACOE AKII [417-45]	7/30/2006	40 02.50998N	073 59.79000W
401	Dredge Rock	Rock (red-brown)	USACOE AKII [416-45]	7/29/2006	40 02.52000N	073 59.80002W
402	Dredge Rock	Rock (red-brown)	USACOE AKII [415-47]	7/28/2006	40 02.71998N	073 59.79000W
403	Dredge Rock	Rock (red-brown)	USACOE AKII [414-47]	7/27/2006	40 02.71002N	073 59.80998W
404	Dredge Rock	Rock (red-brown)	USACOE AKII [413-47]	7/26/2006	40 02.73000N	073 59.80002W
405	Dredge Rock	Rock (red-brown)	USACOE AKII [412-46]	7/25/2006	40 02.62002N	073 59.80002W
406	Dredge Rock	Rock (red-brown)	USACOE AKII [411-47]	7/24/2006	40 02.71998N	073 59.80002W
407	Dredge Rock	Rock (red-brown)	USACOE AKII [410-48]	7/24/2006	40 02.82000N	073 59.80002W
408	Dredge Rock	Rock (red-brown)	USACOE AKII [408-48]	7/22/2006	40 02.80998N	073 59.80002W
409	Dredge Rock	Rock (red-brown)	USACOE AKII [407-47]	7/20/2006	40 02.71002N	073 59.80002W
410	Dredge Rock	Rock (red-brown)	USACOE AKII [406-46]	7/18/2006	40 02.61000N	073 59.80002W
411	Dredge Rock	Rock (red-brown)	USACOE AKII [404-44]	7/15/2006	40 02.41998N	073 59.79000W
Manasquan River Marlin and Tuna Club						
412	MRMTC #8	90' Work Barge - "Coffee Barge "	Club	10/3/2006	40 03.39000N	073 59.08998W
Manasquan River Marlin and Tuna Club						
413	MRMTC #9	178' Tanker Barge - "Clean Water 12"	Club	10/3/2006	40 03.69000N	073 59.17002W
414	Dredge Rock	Rock (red-brown)	USACOE AKII [430-59]	8/8/2006	40 02.11002N	073 59.59998W
415	Dredge Rock	Rock (red-brown)	USACOE AKII [433-59]	8/9/2006	40 02.11998N	073 59.59998W
416	Dredge Rock	Rock (grey)	USACOE AKII [435-60]	8/11/2006	40 02.20998N	073 59.59998W
417	Dredge Rock	Rock (grey)	USACOE AKII [436-60]	8/13/2006	40 02.20998N	073 59.59998W
418	Dredge Rock	Rock (brown)	USACOE AKII [437-59]	8/14/2006	40 02.11002N	073 59.59998W
419	Dredge Rock	Rock (grey)	USACOE AKII [438-63]	8/15/2006	40 01.02000N	073 59.38998W
420	Dredge Rock	Rock (grey)	USACOE AKII [439-63]	8/16/2006	40 01.00998N	073 59.40000W
421	Dredge Rock	Rock (grey)	USACOE AKII [440-63]	8/18/2006	40 01.02000N	073 59.40000W
422	Dredge Rock	Rock (brown)	USACOE AKII [444-63]	8/23/2006	40 01.02000N	073 59.40000W
423	Dredge Rock	Rock (grey)	USACOE AKII [448-64]	8/28/2006	40 02.11998N	073 59.40000W
424	Dredge Rock	Rock (grey)	USACOE AKII [450-64]	8/31/2006	40 02.11002N	073 59.40000W
425	Dredge Rock	Rock (red-brown)	USACOE AKII [454-64]	9/6/2006	40 02.11002N	073 59.40000W
426	Dredge Rock	Rock (red-brown)	USACOE AKII [455-64]	9/8/2006	40 02.11002N	073 59.40000W
427	Dredge Rock	Rock (red)	USACOE AKII [456-65]	9/9/2006	40 02.22000N	073 59.40000W
428	Dredge Rock	Rock (red)	USACOE AKII [457-65]	9/10/2006	40 02.20998N	073 59.32998W


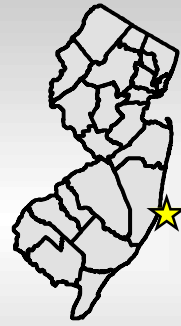
AXEL CARLSON REEF

ID #	Name	Description	Sponsor	Date Deployed	Latitude	Longitude
429	Dredge Rock	Rock (red)	USACOE AKII [458-65]	9/13/2006	40 02.22000N	073 59.40000W
430	Dredge Rock	Rock (red)	USACOE AKII [459-65]	9/13/2006	40 02.22000N	073 59.40000W
431	Dredge Rock	Rock (red)	USACOE AKII [460-66]	9/14/2006	40 02.32002N	073 59.40000W
432	Dredge Rock	Rock (red)	USACOE AKII [461-66]	9/16/2006	40 02.32002N	073 59.40000W
433	Dredge Rock	Rock (red)	USACOE AKII [462-66]	9/18/2006	40 02.31000N	073 59.41002W
434	Dredge Rock	Rock (grey)	USACOE AKII [467-67]	9/21/2006	40 02.61000N	073 59.19000W
435	Dredge Rock	Rock (red)	USACOE AKII [476-67]	9/29/2006	40 02.61000N	073 59.20002W
Greater Point Pleasant Charter Boat Association						
436	Angelo's Reef	63' Commercial Trawler - "Hail Mary II"	Association	11/4/2006	40 02.62998N	073 59.20998W
437	Dredge Rock	Rock	USACOE AKII [480-67]	11/24/2006	40 02.61000N	073 59.20002W
438	Concrete Rubble	Concrete rubble	Weeks Marine Co.	2/22/2007	40 00.10002N	073 59.70000W
Manasquan River Marlin and Tuna Club						
439	MRMTC #10	74' Commercial Trawler - "Caterina D"	Club	4/29/2007	40 01.65000N	073 59.74998W
440	Concrete Rubble	Concrete rubble (x11 units)	U.S. Coast Guard	12/21/2006	39 59.94000N	073 59.47998W
441	Concrete Rubble	Concrete rubble (x10 units)	U.S. Coast Guard	2/3/2007	39 59.97000N	073 59.41002W
442	Concrete Rubble	Concrete rubble (x4 units)	U.S. Coast Guard	5/15/2007	39 59.98002N	073 59.41998W
443	Concrete Rubble	Concrete rubble (x7 units)	U.S. Coast Guard	9/17/2007	40 00.00000N	073 59.50002W
444	Dredge Rock	Rock	USACOE [1-23] "A"	11/20/2007	40 02.74998N	073 59.71998W
445	Dredge Rock	Rock	USACOE [2-24] "A"	11/21/2007	40 02.68002N	073 59.70000W
446	Dredge Rock	Rock	USACOE [3-28] "A"	11/24/2007	40 02.74998N	073 59.68002W
447	Dredge Rock	Rock	USACOE [4-30] "A"	11/24/2007	40 02.71998N	073 59.71998W
448	Dredge Rock	Rock	USACOE [6-32] "A"	11/25/2007	40 02.71002N	073 59.68998W
449	Dredge Rock	Rock	USACOE [8-34] "A"	11/26/2007	40 02.68002N	073 59.70000W
450	Dredge Rock	Rock	USACOE [9-36] "A"	11/27/2007	40 02.68002N	073 59.67000W
451	Dredge Rock	Rock	USACOE [11-45] "B"	12/3/2007	40 02.35002N	073 59.61000W
452	Dredge Rock	Rock	USACOE [12-47] "B"	12/4/2007	40 02.35002N	073 59.58000W
453	Concrete Blocks	Concrete blocks	Weeks Marine Co.	2/8/2008	40 01.39998N	073 59.68002W
454	Gus Grafas Memorial Reef	Deck (Sonata) Barge (100'x30'x7')	Larry Grafus and Mike Sonta	5/29/2008	40 02.97000N	073 59.37000W
455	Bouy Sinker	CGC Juniper Sinkers (WLB201)	U.S. Coast Guard (LT Jeannette Killen)	6/11/2008	40 00.30000N	073 59.70000W
456	Bouy Sinker	CGC Juniper Sinkers (WLB201)	U.S. Coast Guard	6/11/2008	40 00.30000N	073 59.70000W
457	Bouy Sinker	CGC Juniper Sinkers (WLB201)	U.S. Coast Guard	6/11/2008	40 00.30000N	073 59.70000W
458	Bouy Sinker	CGC Juniper Sinkers (WLB201)	U.S. Coast Guard	6/11/2008	40 00.30000N	073 59.70000W
459	Bouy Sinker	CGC Juniper Sinkers (WLB201)	U.S. Coast Guard	6/11/2008	40 00.31002N	073 59.70000W
460	Bouy Sinker	CGC Juniper Sinkers (WLB201)	U.S. Coast Guard	6/11/2008	40 00.31002N	073 59.70000W
461	Bouy Sinker	CGC Juniper Sinkers (WLB201)	U.S. Coast Guard	6/11/2008	40 00.31002N	073 59.70000W
462	Bouy Sinker	CGC Juniper Sinkers (WLB201)	U.S. Coast Guard	6/11/2008	40 00.31002N	073 59.70000W
463	Bouy Sinker	CGC Juniper Sinkers (WLB201)	U.S. Coast Guard	6/11/2008	40 00.31002N	073 59.70000W
464	Bouy Sinker	CGC Juniper Sinkers (WLB201)	U.S. Coast Guard	6/11/2008	40 00.31002N	073 59.70000W
465	Bouy Sinker	CGC Juniper Sinkers (WLB201)	U.S. Coast Guard	6/11/2008	40 00.31998N	073 59.70000W
466	Bouy Sinker	CGC Juniper Sinkers (WLB201)	U.S. Coast Guard	6/11/2008	40 00.31998N	073 59.70000W
467	Bouy Sinker	CGC Juniper Sinkers (WLB201)	U.S. Coast Guard	6/11/2008	40 00.31998N	073 59.70000W

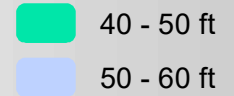
AXEL CARLSON REEF

ID #	Name	Description	Sponsor	Date	Latitude	Longitude
				Deployed		
468	Bouy Sinker	CGC Juniper Sinkers (WLB201)	U.S. Coast Guard	6/11/2008	40 00.31998N	073 59.70000W
469	Bouy Sinker	CGC Juniper Sinkers (WLB201)	U.S. Coast Guard	6/11/2008	40 00.31998N	073 59.70000W
470	Rock Habitat	Rock Habitat (experiment)	USACOE Cell #11	10/24/2008	40 01.80000N	074 00.19998W
471	Rock Habitat	Rock Habitat (experiment)	USACOE Cell #13	11/3/2008	40 01.99998N	074 00.19998W
472	Dredge Rock	Rock	USACOE Cell #19 [214-76]	4/8/2009	40 02.35998N	073 59.52000W
473	Dredge Rock	Rock	USACOE [195-29] (State ID #76)	8/7/2008	40 02.25000N	073 59.29998W
474	Dredge Rock	Rock	USACOE [196-33] (State ID #77)	8/8/2008	40 02.23002N	073 59.28000W
475	Dredge Rock	Rock	USACOE [199-2] (State ID #74)	8/12/2008	40 02.74998N	073 59.70000W
476	Dredge Rock	Rock	USACOE [200-11] (State ID #75)	8/13/2008	40 02.35002N	073 59.59998W
477	Dredge Rock	Rock	USACOE [201-1] (State ID #74)	8/14/2008	40 02.74998N	073 59.71998W
478	Dredge Rock	Rock	USACOE [202-26] (State ID #76)	8/15/2008	40 02.29002N	073 59.50002W
479	Dredge Rock	Rock	USACOE [203-10] (State ID #75)	8/16/2008	40 02.35002N	073 59.62002W
480	Concrete Rubble	Concrete rubble - (x7 units)	U.S. Coast Guard Sinkers	5/2/2009	40 00.37998N	073 59.38002W
481	Dredge Rock	Rock	USACOE [237-5] (State ID #25)	6/24/2009	40 02.83002N	074 00.01002W
482	Dredge Rock	Rock	USACOE [238-5] (State ID #25)	6/25/2009	40 02.82000N	073 59.98002W
483	Dredge Rock	Rock	USACOE [239-5] (State ID #25)	6/25/2009	40 02.82000N	073 59.98998W
484	Dredge Rock	Rock	USACOE [240-5] (State ID #25)	6/26/2009	40 02.82000N	073 59.98998W
485	Dredge Rock	Rock	USACOE [241-4] (State ID #24)	6/27/2009	40 02.73000N	074 00.01002W
486	Dredge Rock	Rock	USACOE [242-4] (State ID #24)	6/28/2009	40 02.73000N	073 59.98998W
487	Ward's Wreck Reef	68' Trawler - "Mc Ginty"	N/A	5/7/2010	40 03.49002N	073 59.34000W
490.1	Deck Barge	Deck Barge (50'x25'x4')	Chris Waicik; Steppenowski Ann E. Clarke Foundation -	8/30/2012	40 01.69998N	073 59.29998W
490.2	Horseshoe Crab Sculpture	Horseshoe Crab Sculpture	Reefmakers	8/30/2012	40 01.69998N	073 59.29998W
491	Concrete Rubble	Concrete Slabs	Reicon Corp.; Sea Wall	6/25/2015	40 01.30002N	073 59.80002W
492	Concrete Rubble	Concrete Slabs	Reicon Corp.; Sea Wall	7/21/2015	40 00.90000N	073 59.80002W
493	Reef	53' Crew Boat - "NY Harbor Charlie"	E. Clark Foundation	8/9/2016	40 03.79002N	073 59.38002W
494	John Grady III "Shady Reef"	68 Foot Fishing Trawler - "Austin"	Geater Point Pleasant Charter Boat Association; Ocean Reef Foundation (ORF)	9/21/2016	40 02.89998N	073 59.08002W

Barnegat Light Reef

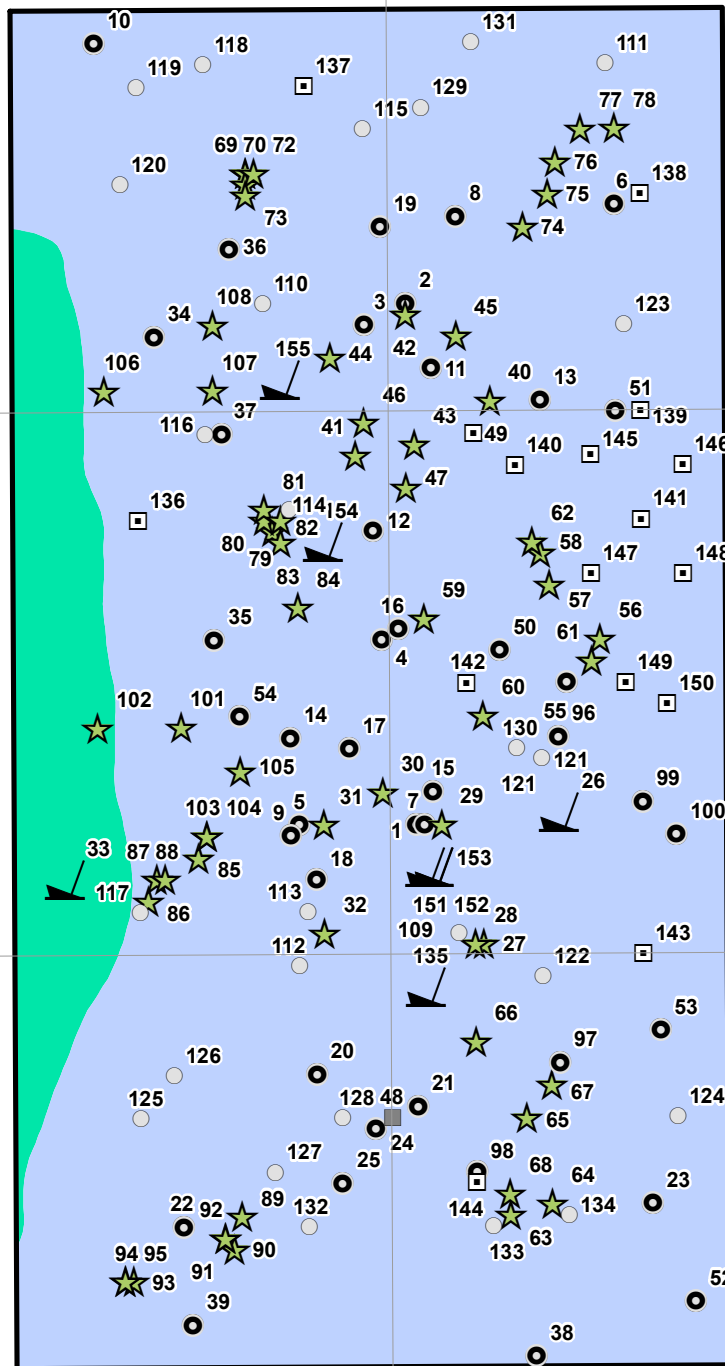
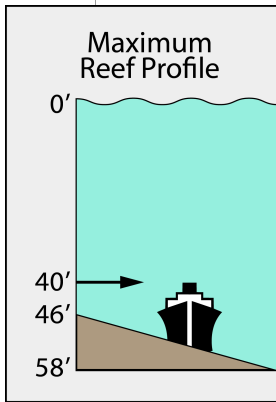



Depth



Distance offshore --- 3.0 nm
 Reef area ----- 1.1 sq mi
 Depth range ----- 46-58 ft

**NOT FOR
 NAVIGATIONAL
 PURPOSES.**



- Concrete
- ★ Military vehicle
- Reef ball
- ▤ Ship
- Steel
- Tires

Map created: August 2021

-74°2.5'

-74°2'

-74°1.5'

-74°1'

39°45.5'

39°45'

BARNEGAT LIGHT REEF

ID #	Name	Description	Sponsor	Date	Latitude	Longitude
				Deployed		
1	Tire Units	75-tire units	Ocean County Bridge Dept.	5/27/1993	39 45.12000N	074 01.47000W
2	Tire Units	75-tire units	Ocean County Bridge Dept.	5/28/1993	39 45.60000N	074 01.48002W
3	Tire Units	75-tire units	Ocean County Bridge Dept.	5/29/1993	39 45.58002N	074 01.53000W
4	Tire Units	75-tire units	Ocean County Bridge Dept.	6/7/1993	39 45.28998N	074 01.51002W
5	Tire Units	75-tire units	Ocean County Bridge Dept.	7/8/1993	39 45.12000N	074 01.60998W
6	Tire Units	75-tire units	Ocean County Bridge Dept.	7/9/1993	39 45.69000N	074 01.23000W
7	Tire Units	75-tire units	Ocean County Bridge Dept.	8/4/1993	39 45.12000N	074 01.45998W
8	Tire Units	75-tire units	Ocean County Bridge Dept.	7/14/1993	39 45.67998N	074 01.42002W
9	Tire Units	75-tire units	Ocean County Bridge Dept.	8/5/1993	39 45.10998N	074 01.62000W
10	Tire Units	75-tire units	Ocean County Bridge Dept.	8/6/1993	39 45.84000N	074 01.84998W
11	Tire Units	75-tire units	Ocean County Bridge Dept.	7/27/1994	39 45.54000N	074 01.45002W
12	Tire Units	75-tire units	Ocean County Bridge Dept.	7/28/1994	39 45.39000N	074 01.51998W
13	Tire Units	75-tire units	Ocean County Bridge Dept.	8/1/1994	39 45.51000N	074 01.32000W
14	Tire Units	75-tire units	Ocean County Bridge Dept.	8/2/1994	39 45.19998N	074 01.62000W
15	Tire Units	75-tire units	Ocean County Bridge Dept.	8/3/1994	39 45.15000N	074 01.45002W
16	Tire Units	36-tire units	Ocean County Bridge Dept.	8/4/1994	39 45.30000N	074 01.48998W
17	Tire Units	75-tire units	Ocean County Bridge Dept.	12/7/1994	39 45.19002N	074 01.54998W
18	Tire Units	75-tire units - anchored	Ocean County Bridge Dept.	12/9/1994	39 45.07002N	074 01.59000W
19	Tire Units	75-tire units - anchored	Ocean County Bridge Dept.	12/12/1994	39 45.67002N	074 01.51002W
20	Tire Units	65-tire units - anchored	Ocean County Bridge Dept.	12/20/1994	39 44.89002N	074 01.59000W
21	Tire Units	61-tire units - anchored	Ocean County Bridge Dept.	12/21/1994	39 44.86002N	074 01.47000W
22	Tire Units	62-tire units - anchored	Ocean County Bridge Dept.	12/22/1994	39 44.74998N	074 01.75002W
23	Tire Units	68-tire units - anchored	Ocean County Bridge Dept.	6/12/1995	39 44.77002N	074 01.18998W
24	Tire Units	65-tire units - anchored	Ocean County Bridge Dept.	6/15/1995	39 44.83998N	074 01.51998W
25	Tire Units	61-tire units - anchored	Ocean County Bridge Dept.	6/16/1995	39 44.79000N	074 01.56000W
26	No. 9	40' Tow boat - "No. 9" (w/ 900 lbs. concrete ballast)	Jim Lees; GDF; Artificial Reef Assoc.	7/31/1995	39 45.13002N	074 01.30002W
27	Military Vehicle	M-113 Armored Personnel Carrier (APC)	NJ Army National Guard Reef-Ex	8/23/1995	39 45.01002N	074 01.39002W
28	Military Vehicle	M-113 Armored Personnel Carrier (APC)	NJ Army National Guard	8/23/1995	39 45.01002N	074 01.39998W
29	Military Vehicle	M-113 Armored Personnel Carrier (APC)	NJ Army National Guard	8/23/1995	39 45.12000N	074 01.44000W
30	Military Vehicle	M-113 Armored Personnel Carrier (APC)	NJ Army National Guard	8/23/1995	39 45.15000N	074 01.51002W
31	Military Vehicle	M-113 Armored Personnel Carrier (APC)	NJ Army National Guard	8/23/1995	39 45.12000N	074 01.57998W
32	PSI Reef	M-113 Armored Personnel Carrier (APC)	NJ Army National Guard Reef-Ex; Pressure Seals Inc.	8/23/1995	39 45.01998N	074 01.57998W
33	Antares	41' Sailboat -"Antares"	John Deckert; Artificial Reef Assoc.	4/19/1996	39 45.07002N	074 01.89000W
34	Tire Units	65-tire units - anchored	Ocean County Bridge Dept.	8/12/1996	39 45.57000N	074 01.78002W
35	Tire Units	72-tire units - anchored	Ocean County Bridge Dept.	8/14/1996	39 45.28998N	074 01.71000W
36	Tire units	72-tire units - anchored	Ocean County Bridge Dept.	8/15/1996	39 45.64998N	074 01.69002W
37	Tire Units	72-tire units - anchored	Ocean County Bridge Dept.	8/16/1996	39 45.48000N	074 01.69998W
38	Tire Units	55-tire units - anchored	Ocean County Bridge Dept.	8/19/1996	39 44.62998N	074 01.33002W
39	Tire Units	35-tire units - anchored	Ocean County Bridge Dept.	8/20/1996	39 44.65998N	074 01.74000W

BARNEGAT LIGHT REEF

ID #	Name	Description	Sponsor	Date Deployed	Latitude	Longitude
40	Military Vehicle	M-113 Armored Personnel Carrier (APC)	NJ Army National Guard	9/5/1996	39 45.51000N	074 01.38000W
41	Military Vehicle	M-551 Sheridan Light Tank	NJ Army National Guard	9/5/1996	39 45.46002N	074 01.54002W
42	Military Vehicle	M-113 Armored Personnel Carrier (APC)	NJ Army National Guard	9/5/1996	39 45.58998N	074 01.48002W
43	Hank A. Dukes Reef	M-551 Sheridan Light Tank	NJ Army National Guard; Dukes's Bayside Dock	9/5/1996	39 45.46998N	074 01.47000W
44	Military Vehicle	M-551 Sheridan Light Tank	NJ Army National Guard	9/5/1996	39 45.55002N	074 01.57002W
45	Military Vehicle	M-551 Sheridan Light Tank	NJ Army National Guard	9/5/1996	39 45.57000N	074 01.42002W
46	Military Vehicle	M-113 Armored Personnel Carrier (APC)	NJ Army National Guard	9/5/1996	39 45.49002N	074 01.53000W
47	Military Vehicle	M-113 Armored Personnel Carrier (APC)	NJ Army National Guard	9/5/1996	39 45.43002N	074 01.48002W
48	Tom Myers Reef	Steel Frames	Tom Myers	10/17/1996	39 44.85000N	074 01.50000W
49	Steel Habitats	Juvenile Habitats (x15) - anchored	Federal Aid to Sportfish Restoration Program	11/18/1996	39 45.48000N	074 01.39998W
50	Tire Units	20-tire units	Ocean County Bridge Dept.; Ocean County Corrections	11/18/1996	39 45.28002N	074 01.36998W
51	Tire Units	72-tire units - anchored	Ocean County Bridge Dept.; Ocean County Corrections	11/19/1996	39 45.49998N	074 01.23000W
52	Tire Units	72-tire units - anchored	Ocean County Bridge Dept.; Ocean County Corrections	11/20/1996	39 44.68002N	074 01.14000W
53	Tire Units	72-tire units - anchored	Ocean County Bridge Dept.; Ocean County Corrections	11/21/1996	39 44.92998N	074 01.18002W
54	Tire Units	68-tire units - anchored	Ocean County Bridge Dept.; Ocean County Corrections	11/22/1996	39 45.22002N	074 01.68000W
55	Tire Units	76-tire units - anchored	Ocean County Bridge Dept.; Ocean County Corrections	12/3/1996	39 45.25002N	074 01.29000W
56	Military Vehicle	M-578 Light Recovery Vehicle	NJ Army National Guard	8/1/1997	39 45.28998N	074 01.24998W
57	Military Vehicle	M-578 Light Recovery Vehicle	NJ Army National Guard	8/1/1997	39 45.34002N	074 01.30998W
58	LTC Jospheh P. Callahan Sr. Reef	M-60 Patton Main Battle Tank (MBT)	NJ Army National Guard; Callahan Family	8/1/1997	39 45.37002N	074 01.32000W
59	Military Vehicle	M-578 Light Recovery Vehicle	NJ Army National Guard	8/1/1997	39 45.31002N	074 01.45998W
60	Military Vehicle	M-578 Light Recovery Vehicle	NJ Army National Guard	8/1/1997	39 45.22002N	074 01.39002W
61	Military Vehicle	M-578 Light Recovery Vehicle	NJ Army National Guard	8/1/1997	39 45.27000N	074 01.26000W
62	Military Vehicle	M-578 Light Recovery Vehicle	NJ Army National Guard	8/1/1997	39 45.37998N	074 01.33002W
63	Military Vehicle	M-578 Light Recovery Vehicle	NJ Army National Guard	8/1/1997	39 44.76000N	074 01.36002W
64	Military Vehicle	M-578 Light Recovery Vehicle	NJ Army National Guard	8/1/1997	39 44.77002N	074 01.30998W
65	Military Vehicle	M-578 Light Recovery Vehicle	NJ Army National Guard	8/1/1997	39 44.85000N	074 01.33998W
66	Military Vehicle	M-578 Light Recovery Vehicle	NJ Army National Guard	8/1/1997	39 44.92002N	074 01.39998W
67	Military Vehicle	M-578 Light Recovery Vehicle	NJ Army National Guard	8/1/1997	39 44.88000N	074 01.30998W
68	Col. Samuel R. Probasco Reef	M-578 Light Recovery Vehicle	NJ Army National Guard; Probasco Family	8/1/1997	39 44.77998N	074 01.36002W
69	Military Vehicle	M-113 Armored Personnel Carrier (APC)	NJ Army National Guard	8/21/1998	39 45.72000N	074 01.66998W

BARNEGAT LIGHT REEF

ID #	Name	Description	Sponsor	Date Deployed	Latitude	Longitude
			NJ Army National Guard; Friends of			
70	Harry White Reef	M-113 Armored Personnel Carrier (APC)	Harry White	8/21/1998	39 45.72000N	074 01.66998W
71	Military Vehicle	M-113 Armored Personnel Carrier (APC)	NJ Army National Guard	8/21/1998	39 45.70998N	074 01.66998W
72	Military Vehicle	M-113 Armored Personnel Carrier (APC)	NJ Army National Guard	8/21/1998	39 45.72000N	074 01.66002W
73	Military Vehicle	M-113 Armored Personnel Carrier (APC)	NJ Army National Guard	8/21/1998	39 45.70002N	074 01.66998W
74	Military Vehicle	M-113 Armored Personnel Carrier (APC)	NJ Army National Guard	8/21/1998	39 45.67002N	074 01.33998W
75	Military Vehicle	M-113 Armored Personnel Carrier (APC)	NJ Army National Guard	8/21/1998	39 45.70002N	074 01.30998W
76	Military Vehicle	M-113 Armored Personnel Carrier (APC)	NJ Army National Guard	8/21/1998	39 45.73002N	074 01.30002W
77	Military Vehicle	M-113 Armored Personnel Carrier (APC)	NJ Army National Guard	8/21/1998	39 45.76002N	074 01.27002W
			NJ Army National Guard; Friends of			
78	Gilbert Reef	M-113 Armored Personnel Carrier (APC)	George Gilbert	8/21/1998	39 45.76002N	074 01.23000W
79	Military Vehicle	M-113 Armored Personnel Carrier (APC)	NJ Army National Guard	8/21/1998	39 45.39000N	074 01.63998W
80	Military Vehicle	M-113 Armored Personnel Carrier (APC)	NJ Army National Guard	8/21/1998	39 45.40002N	074 01.65000W
81	Military Vehicle	M-113 Armored Personnel Carrier (APC)	NJ Army National Guard	8/21/1998	39 45.40998N	074 01.65000W
82	Military Vehicle	M-113 Armored Personnel Carrier (APC)	NJ Army National Guard	8/21/1998	39 45.40002N	074 01.63002W
83	Military Vehicle	M-113 Armored Personnel Carrier (APC)	NJ Army National Guard	8/21/1998	39 45.37998N	074 01.63002W
84	Military Vehicle	M-113 Armored Personnel Carrier (APC)	NJ Army National Guard	8/21/1998	39 45.31998N	074 01.60998W
			NJ Army National Guard; Bergenat			
85	Barnegat Fishin' Hole #3 Reef	M-113 Armored Personnel Carrier (APC)	Fishin' Hole #3	8/21/1998	39 45.09000N	074 01.72998W
			NJ Army National Guard; Village			
86	VHFC II Reef	M-113 Armored Personnel Carrier (APC)	Harbor Fishing Club	8/21/1998	39 45.04998N	074 01.78998W
87	Military Vehicle	M-113 Armored Personnel Carrier (APC)	NJ Army National Guard	8/21/1998	39 45.07002N	074 01.78002W
88	Military Vehicle	M-113 Armored Personnel Carrier (APC)	NJ Army National Guard	8/21/1998	39 45.07002N	074 01.77000W
89	Military Vehicle	M-113 Armored Personnel Carrier (APC)	NJ Army National Guard	8/21/1998	39 44.76000N	074 01.68000W
			NJ Army National Guard; Bergenat			
90	Barnegat Fishin' Hole #2 Reef	M-113 Armored Personnel Carrier (APC)	Fishin' Hole #2	8/21/1998	39 44.73000N	074 01.69002W
			NJ Army National Guard; Bergenat			
91	Barnegat Fishin' Hole #2 Reef	M-113 Armored Personnel Carrier (APC)	Fishin' Hole #2	8/21/1998	39 44.74002N	074 01.69998W
			NJ Army National Guard; Bergenat			
92	Bergenat Fishin' Hole #2 Reef	M-60 Patton Main Battle Tank (MBT)	Fishin' Hole #2	8/21/1998	39 44.74002N	074 01.69998W
93	Military Vehicle	M-60 Patton Main Battle Tank (MBT)	NJ Army National Guard	8/21/1998	39 44.70000N	074 01.81002W
			NJ Army National Guard; Forked			
94	Forked River Tuna Club Reef	M-60 Patton Main Battle Tank (MBT)	River Tuna Club	8/21/1998	39 44.70000N	074 01.81998W
95	Military Vehicle	M-60 Patton Main Battle Tank (MBT)	NJ Army National Guard	8/21/1998	39 44.70000N	074 01.81998W
96	Tire Units	69-tire units	Ocean County Bridge Dept.	9/9/1998	39 45.19998N	074 01.30002W
97	Tire Units	65-tire units	Ocean County Bridge Dept.	9/10/1998	39 44.89998N	074 01.30002W
98	Tire Units	65-tire units	Ocean County Bridge Dept.	9/11/1998	39 44.80002N	074 01.39998W
99	Tire Units	65-tire units	Ocean County Bridge Dept.	9/14/1998	39 45.13998N	074 01.20000W
100	Tire Units	49-tire units	Ocean County Bridge Dept.	9/15/1998	39 45.10998N	074 01.15998W
			NJ Army National Guard; Anne			
101	Tracy's Treasure Reef	M-113 Armored Personnel Carrier (APC)	Radziunas	6/23/1999	39 45.21000N	074 01.75002W

BARNEGAT LIGHT REEF

ID #	Name	Description	Sponsor	Date Deployed	Latitude	Longitude
102	William Berndt Memorial Reef	M-113 Armored Personnel Carrier (APC)	NJ Army National Guard; Manahawkin Elks Lodge 2340	6/23/1999	39 45.21000N	074 01.84998W
103	Barnegat Fishin' Hole #3	M-113 Armored Personnel Carrier (APC)	NJ Army National Guard; Barnegat Fishin' Hole #3	6/23/1999	39 45.10998N	074 01.72002W
104	Barnegat Fishin' Hole #3	M-113 Armored Personnel Carrier (APC)	NJ Army National Guard; Barnegat Fishin' Hole #3	6/23/1999	39 45.10998N	074 01.72002W
105	Barnegat Fishin' Hole #3	M-113 Armored Personnel Carrier (APC)	NJ Army National Guard; Barnegat Fishin' Hole #3	6/23/1999	39 45.16998N	074 01.68000W
106	Joseph A. Matuska "Never Enough" Reef	M-113 Armored Personnel Carrier (APC)	NJ Army National Guard; Fish Hawks; Joseph A. Matuska	6/23/1999	39 45.52002N	074 01.84002W
107	In Memory of Fish Hawks Saltwater Anglers Reef	M-113 Armored Personnel Carrier (APC)	NJ Army National Guard; Fish Hawks	6/23/1999	39 45.52002N	074 01.71000W
108	Charles B. Durborow Reef	M-113 Armored Personnel Carrier (APC)	NJ Army National Guard; Charlotta Probasco	6/23/1999	39 45.58002N	074 01.71000W
109	Barnegat Fishin' Hole #5 in Memory of Melanie Boytos	50 Reef Balls (spread)	Barnegat Fishin' Hole #5 (In Memory of Melanie Boytos)	6/23/1999	39 45.01998N	074 01.42002W
110	Reef Balls	51 Reef Balls (spread)	N/A	6/25/1999	39 45.60000N	074 01.65000W
111	Reef Balls	52 Reef Balls (spread)	N/A	6/28/1999	39 45.82002N	074 01.24002W
112	Reef Balls	30 Reef Balls (spread)	N/A	6/29/1999	39 44.98998N	074 01.60998W
113	Forked River Tuna Club Reef II	45 Reef Balls (clump)	Forked River Tuna Club	9/24/1999	39 45.04002N	074 01.60002W
114	Michael R. Deitzler Reef	50 Reef Balls (20 clump, 30 spread)	Family	9/27/1999	39 45.40998N	074 01.62000W
115	VHFC Reef III	50 Reef Balls (20 clump, 30 spread)	Village Harbor Fishing Club	9/28/1999	39 45.76002N	074 01.53000W
116	Reef Balls	29 Reef Balls (clump) - Experimental	N/A	10/8/1999	39 45.48000N	074 01.72002W
117	Bill Hornidge Reef	37 Reef Balls (20 clump, 17 spread)	NJ Division of Fish and Wildlife	10/12/1999	39 45.04002N	074 01.80000W
118	Sam Haines' Other Hot Spot Reef	16 Reef Balls (clump)	Bob Haines	8/18/2000	39 45.82002N	074 01.72002W
119	Reef Balls	17 Reef Balls (clump)	N/A	8/18/2000	39 45.79998N	074 01.80000W
120	Woodland Family Reef	18 Reef Balls (clump)	Friends & Members of Lacey Elks Lodge	8/18/2000	39 45.70998N	074 01.81998W
121	Frank and Elizabeth Frasco Reef	35 Reef Balls (spread)	Frank & Fran Frasco Jr.	8/25/2000	39 45.18000N	074 01.32000W
122	Fred Ecker Memorial Reef	15 Reef Balls (clump)	Claire Ecker	8/25/2000	39 44.98002N	074 01.32000W
123	Rick Schmidt's Reef	50 Reef Balls (clump)	Schmidt Family & Friends	11/8/2000	39 45.58002N	074 01.21998W
124	Jacob John Dmitruck Reef	25 Reef Balls (clump)	Rose Dmitruck; John Racioppi	11/9/2000	39 44.85000N	074 01.15998W
125	Leary's Fishing Club Reef	25 Reef Balls (clump)	Leary's Fishing Club	11/9/2000	39 44.85000N	074 01.80000W
126	Fork River Tuna Club Reef III	10 Reef Balls	Forked River Tuna Club	1/11/2002	39 44.89002N	074 01.75998W
127	Reef Balls	20 Reef Balls (clump)	N/A	1/11/2002	39 44.80002N	074 01.63998W


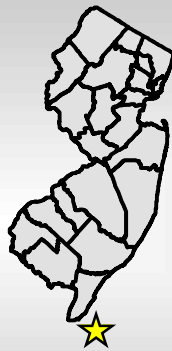
BARNEGAT LIGHT REEF

ID #	Name	Description	Sponsor	Date Deployed	Latitude	Longitude
	Burlington County Fish & Game Protective League		Burlington County Fish & Game			
128	Reef	20 Reef Balls (clump)	Protective League	1/11/2002	39 44.85000N	074 01.56000W
129	Edna B. Reef	20 Reef Balls	William J. Beihl	2/15/2002	39 45.78000N	074 01.45998W
130	Hadyka's Hideaway Reef	10 Reef Balls	Tereza Bezdelovs-Hadyka	2/15/2002	39 45.19002N	074 01.35000W
131	Fish Hawks Reef	20 Reef Balls	Fish Hawks Saltwater Anglers	2/15/2002	39 45.84000N	074 01.39998W
132	Gene's Story Reef	17 Reef Balls	Florence Krigger	2/25/2002	39 44.74998N	074 01.60002W
133	Ryon's Reef	17 Reef Balls	David Ryon	2/25/2002	39 44.74998N	074 01.38000W
134	Rich's Reef	18 Reef Balls	Family & Friends of Richard Labor	2/25/2002	39 44.76000N	074 01.29000W
			Albert Marine; Forked River Tuna Club			
135	Tuna Sub	42' Deck Barge "Tuna Sub"	Club	5/21/2002	39 44.97000N	074 01.45998W
136	Harry C. Michels Reef	Concrete castings	Family & Friends of Harry C. Michels	5/25/2004	39 45.40002N	074 01.80000W
137	Fish Hawks II Reef	Concrete castings	Fish Hawks Saltwater Anglers	5/25/2004	39 45.79998N	074 01.60002W
138	Bill Van Schoick Reef	Concrete castings	Family & Friends	5/25/2004	39 45.70002N	074 01.20000W
139	Bill Van Schoick Reef	Concrete castings	Family & Friends	5/25/2004	39 45.49998N	074 01.20000W
140	Walter Lamon Reef	Concrete castings	Family & Friends	5/25/2004	39 45.45000N	074 01.35000W
141	FRTC Pipe Reef	Concrete castings	Forked River Tuna Club	5/25/2004	39 45.40002N	074 01.20000W
142	Paul Ward Reef	Concrete castings	Family & Friends	5/25/2004	39 45.25002N	074 01.41000W
143	Sly Fox Reef	Concrete castings	Friends of Ed Folio	5/25/2004	39 45.00000N	074 01.20000W
144	Sean's Reef	Concrete castings	Friends of John and Rhonda	5/25/2004	39 44.79000N	074 01.39998W
145	Exelon Reef 1	Pipes / Culverts (x162 pieces)	Exelon Corporation	6/13/2006	39 45.46002N	074 01.26000W
146	Exelon Reef 2	Pipes / Culverts (x162 pieces)	Exelon Corporation	6/13/2006	39 45.45000N	074 01.15002W
147	Exelon Reef 3	Pipes / Culverts (x162 pieces)	Exelon Corporation	6/13/2006	39 45.34998N	074 01.26000W
148	Exelon Reef 4	Pipes / Culverts (x162 pieces)	Exelon Corporation	6/13/2006	39 45.34998N	074 01.15002W
149	Exelon Reef 5	Pipes / Culverts (x162 pieces)	Exelon Corporation	6/13/2006	39 45.25002N	074 01.21998W
150	Exelon Reef 6	Pipes / Culverts (x162 pieces)	Exelon Corporation	6/13/2006	39 45.22998N	074 01.17000W
151	Joe Houston Reef	Deck Barge - "Joe Houston" (40'x20'x4')	Kevin Coleman	11/28/2006	39 45.07998N	074 01.45998W
152	Johnny Mesday Reef	Deck Barge - "Johnny Mesday" (40'x10'x4')	Kevin Coleman	11/28/2006	39 45.07998N	074 01.45002W
	Gary Smith Sr. Memorial					
153	Reef	Push Barge (43'x12'x6')	Family & Friends	10/15/2010	39 45.07998N	074 01.45002W
154	Coleman Deck Barge I	Coleman "Deck Barge #1" (50'x24'x4')	Kevin Coleman	7/21/2015	39 45.37998N	074 01.57998W
155	Coleman Deck Barge II	Coleman "Deck Barge #2" (50'x24'x4')	Kevin Coleman	7/21/2015	39 45.52998N	074 01.63002W

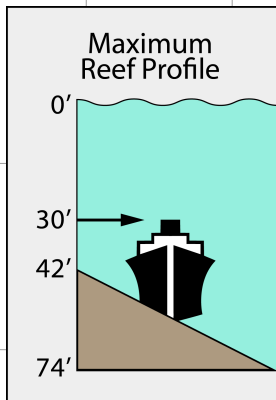


Cape May Reef (Map 1 of 3)

Distance offshore --- 8.5 nm
 Reef area ----- 5.4 sq mi
 Depth range ----- 42-74 ft

**NOT FOR
 NAVIGATIONAL
 PURPOSES.**

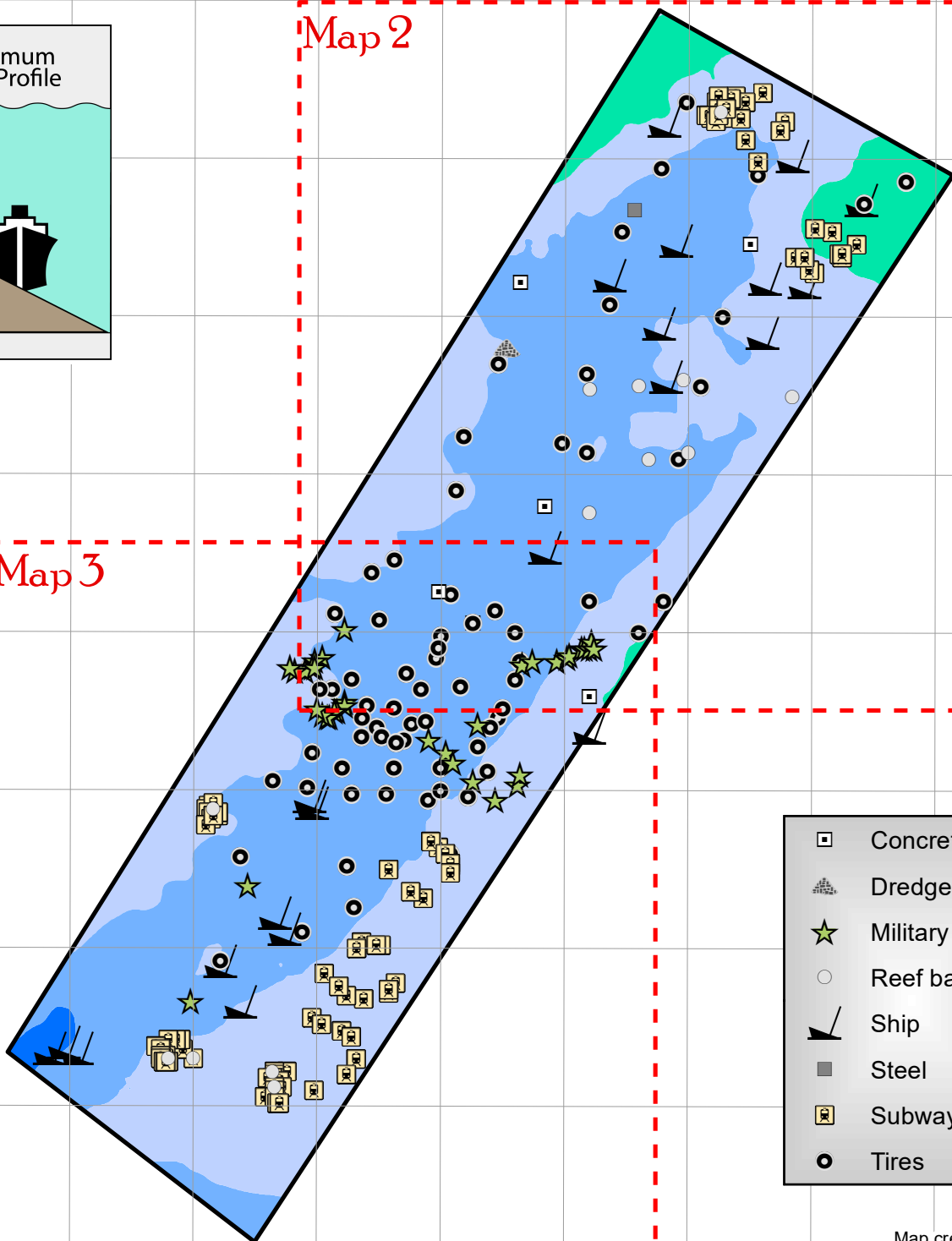


Depth



Map 2

Map 3



- Concrete
- ⊞ Dredge rock
- ★ Military vehicle
- Reef ball
- ⚓ Ship
- Steel
- 🚗 Subway car
- Tires



Map created: August 2021

-74°43.5' -74°43' -74°42.5' -74°42' -74°41.5' -74°41' -74°40.5' -74°40' -74°39.5' -74°39'

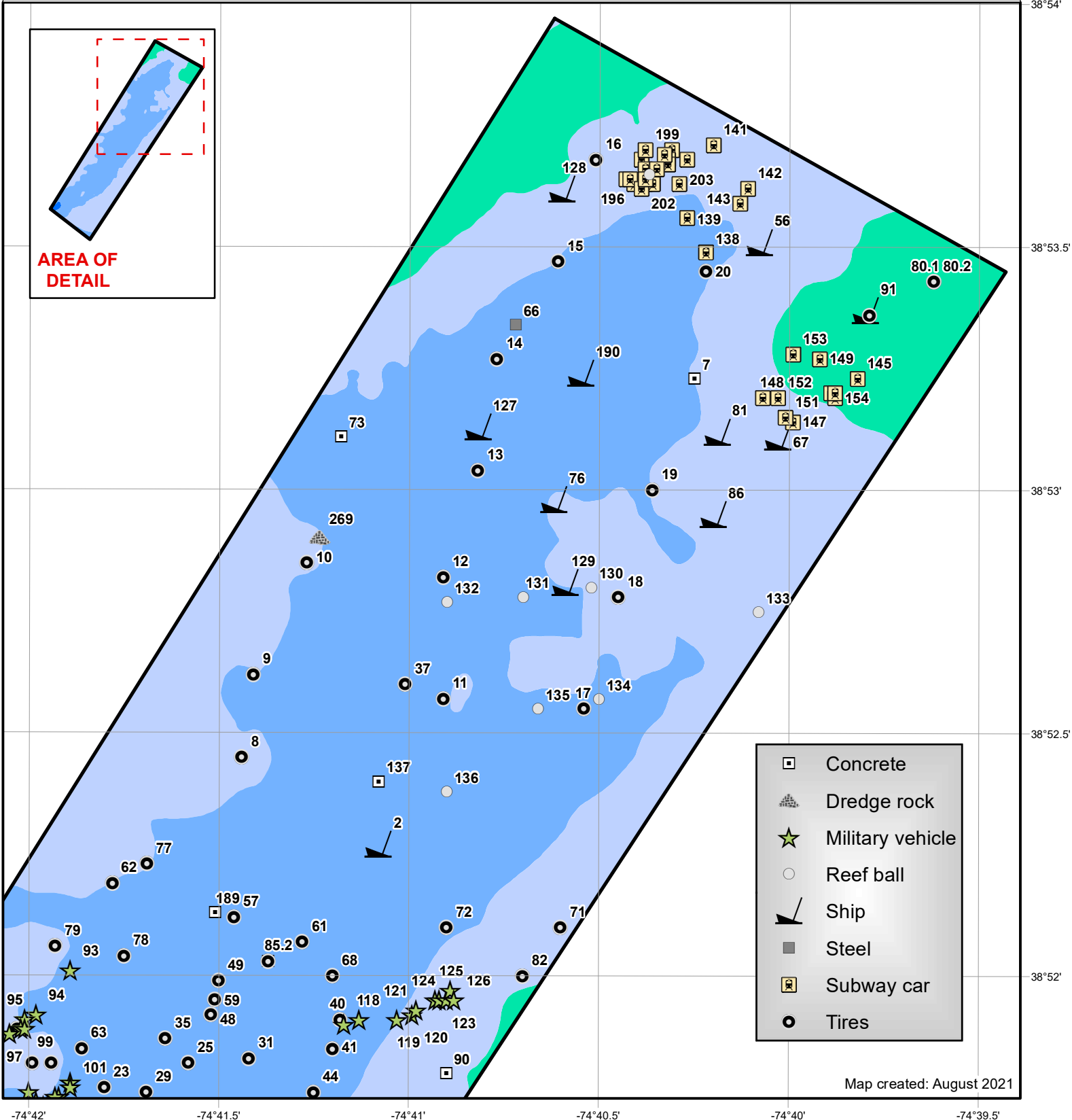
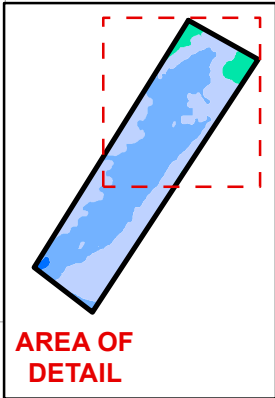
38°54'
 38°53.5'
 38°53'
 38°52.5'
 38°52'
 38°51.5'
 38°51'
 38°50.5'

Cape May Reef (Map 2 of 3)

**NOT FOR
NAVIGATIONAL
PURPOSES.**



Depth



- Concrete
- ⊞ Dredge rock
- ★ Military vehicle
- Reef ball
- ⚓ Ship
- Steel
- ⊞ Subway car
- Tires

Map created: August 2021


-74°42' -74°41.5' -74°41' -74°40.5' -74°40' -74°39.5'

38°54'
38°53.5'
38°53'
38°52.5'
38°52'

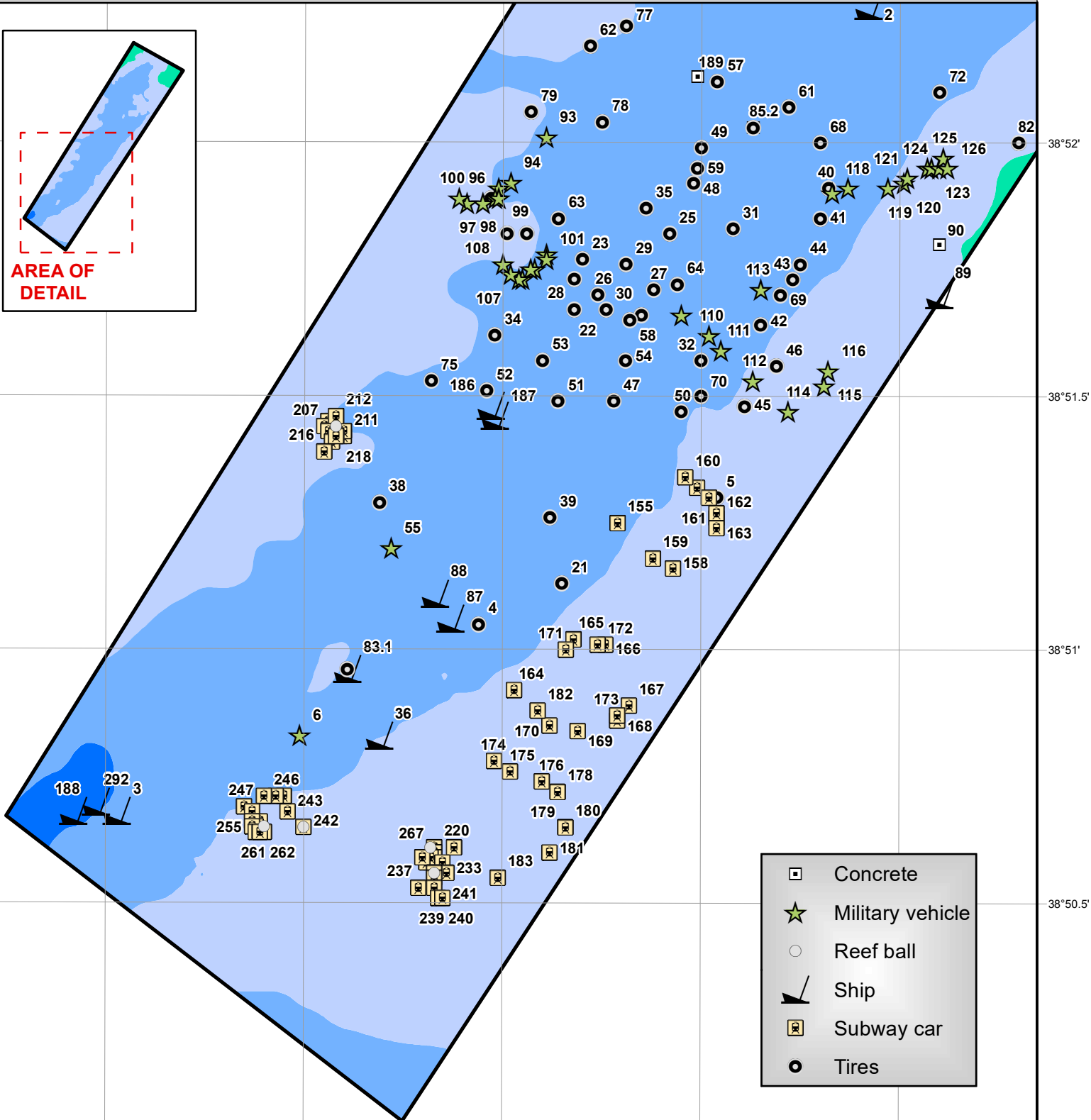
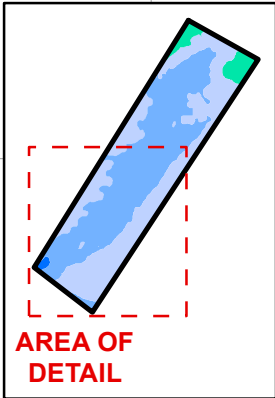

Cape May Reef (Map 3 of 3)

NOT FOR
NAVIGATIONAL
PURPOSES.

0 0.25 0.5
Nautical Mile



Depth



- Concrete
- Military vehicle
- Reef ball
- Ship
- Subway car
- Tires

Map created: August 2021

-74°43'

-74°42.5'

-74°42'

-74°41.5'

-74°41'

CAPE MAY REEF

ID #	Name	Description	Sponsor	Date Deployed	Latitude	Longitude
2	Barge	Barge (broken up)	N/A		38 52.27002N	074 41.08002W
3	Laita	106' Clam Dredge - "Laita"	Eirek's Dock; The Fisherman Magazine	10/16/1986	38 50.68002N	074 42.97002W
4	Tire Units	48-tire units	Cape May Municipal Utilities Authority (MUA); Southern State Correctional Facility	6/18/1987	38 51.04998N	074 42.06000W
5	Tire Units	54-tire units	Cape May Municipal Utilities Authority (MUA), Southern State Correctional Facility	6/22/1987	38 51.30000N	074 41.46000W
6	Peggy Diana	Landing Craft Mechanized (LCM-6) - 56' "Peggy Diana"	949th U.S. Army Transportation Corps	11/14/1987	38 50.83002N	074 42.51000W
7	Ben Franklin Bridge slabs	Bridge slabs (x4700)	Delaware River Port Authority	7/1/1988	38 53.23002N	074 40.24998W
8	Tire Units	105-tire units	Cape May Municipal Utilities Authority (MUA); Southern State Correctional Facility	7/29/1988	38 52.45002N	074 41.44002W
9	Tire Units	110-tire units	Cape May MUA; Southern State Correctional Facility	8/2/1988	38 52.62000N	074 41.41002W
10	Tire Units	104-tire units	Cape May MUA; Southern State Correctional Facility	8/4/1988	38 52.84998N	074 41.26998W
11	Tire Units	105-tire units	Cape May MUA; Southern State Correctional Facility	8/10/1988	38 52.57002N	074 40.90998W
12	Tire Units	100-tire units	Cape May MUA; Southern State Correctional Facility	8/16/1988	38 52.81998N	074 40.90998W
13	Tire Units	110-tire units	Cape May MUA; Southern State Correctional Facility	8/17/1988	38 53.04000N	074 40.81998W
14	Tire Units	100-tire units	Cape May MUA; Southern State Correctional Facility	8/18/1988	38 53.26998N	074 40.77000W
15	Tire Units	100-tire units	Cape May MUA; Southern State Correctional Facility	8/23/1988	38 53.47002N	074 40.60998W
16	Tire Units	100-tire units	Cape May MUA; Southern State Correctional Facility	8/25/1988	38 53.68002N	074 40.51002W
17	Tire Units	100-tire units	Cape May MUA; Southern State Correctional Facility	8/26/1988	38 52.54998N	074 40.54002W
18	Tire Units	100-tire units	Cape May MUA; Southern State Correctional Facility	8/30/1988	38 52.78002N	074 40.45002W
19	Tire Units	165-tire units	Cape May MUA; Southern State Correctional Facility	8/31/1988	38 52.99998N	074 40.36002W
20	Tire Units	100-tire units	Cape May MUA; Southern State Correctional Facility	9/2/1988	38 53.44998N	074 40.21998W
21	Tire Units	100-tire units	Cape May MUA; Southern State Correctional Facility	9/5/1988	38 51.13002N	074 41.85000W

CAPE MAY REEF

ID #	Name	Description	Sponsor	Date Deployed	Latitude	Longitude
22	Tire Units	90-tire units	Cape May MUA; Southern State Correctional Facility	9/6/1988	38 51.67002N	074 41.82000W
23	Tire Units	100-tire units	Cape May MUA; Southern State Correctional Facility	9/7/1988	38 51.76998N	074 41.80002W
24	Tire Units	105-tire units	Cape May MUA; Southern State Correctional Facility	9/9/1988	38 51.66000N	074 41.65002W
25	Tire Units	107-tire units	Cape May MUA; Southern State Correctional Facility	9/13/1988	38 51.82002N	074 41.58000W
26	Tire Units	100-tire units	Cape May MUA; Southern State Correctional Facility	9/14/1988	38 51.70002N	074 41.76000W
27	Tire Units	100-tire units	Cape May MUA; Southern State Correctional Facility	9/15/1988	38 51.70998N	074 41.62002W
28	Tire Units	90-tire units	Cape May MUA; Southern State Correctional Facility	9/16/1988	38 51.73002N	074 41.82000W
29	Tire Units	99-tire units	Cape May MUA; Southern State Correctional Facility	10/12/1988	38 51.76002N	074 41.68998W
30	Tire Units	110-tire units	Cape May MUA; Southern State Correctional Facility	10/13/1988	38 51.67002N	074 41.74002W
31	Tire Units	100-tire units	Cape May MUA; Southern State Correctional Facility	10/14/1988	38 51.82998N	074 41.41998W
32	Tire Units	100-tire units	Cape May MUA; Southern State Correctional Facility	10/18/1988	38 51.57000N	074 41.50002W
33	Tire Units	100-tire units	Cape May MUA; Southern State Correctional Facility	10/20/1988	38 51.82002N	074 41.94000W
34	Tire Units	115-tire units	Cape May MUA; Southern State Correctional Facility	11/3/1988	38 51.61998N	074 42.01998W
35	Tire Units	100-tire units	Cape May MUA; Southern State Correctional Facility	11/4/1988	38 51.87000N	074 41.64000W
36	WINTHROP	120' Trawler - "Winthrop"	Eirek's Dock; Fish America Foundation	7/12/1989	38 50.83002N	074 42.31002W
37	Tire Units	550-tire units	Cape May MUA; Southern State Correctional Facility	7/13/1989	38 52.60002N	074 41.01000W
38	Tire Units	424-tire units	Cape May MUA; Southern State Correctional Facility	7/21/1989	38 51.28998N	074 42.31002W
39	Tire Units	574-tire units	Cape May MUA; Southern State Correctional Facility	8/30/1989	38 51.25998N	074 41.88000W
40	Tire Units	105-tire units	Cape May MUA; Southern State Correctional Facility	9/1/1989	38 51.91002N	074 41.17998W
41	Tire Units	102-tire units	Cape May MUA; Southern State Correctional Facility	9/2/1989	38 51.85002N	074 41.20002W
42	Tire Units	105-tire units	Cape May MUA; Southern State Correctional Facility	9/30/1989	38 51.64002N	074 41.35002W

CAPE MAY REEF

ID #	Name	Description	Sponsor	Date Deployed	Latitude	Longitude
43	Tire Units	102-tire units	Cape May MUA; Southern State Correctional Facility	9/29/1989	38 51.73002N	074 41.26998W
44	Tire Units	115-tire units	Cape May MUA; Southern State Correctional Facility	9/29/1989	38 51.76002N	074 41.25000W
45	Tire Units	105-tire units	Cape May MUA; Southern State Correctional Facility	11/3/1989	38 51.48000N	074 41.38998W
46	Tire Units	106-tire units	Cape May MUA; Southern State Correctional Facility	11/4/1989	38 51.55998N	074 41.31000W
47	Tire Units	100-tire units	Cape May MUA; Southern State Correctional Facility	12/11/1989	38 51.49002N	074 41.71998W
48	Tire Units	100-tire units	Cape May MUA; Southern State Correctional Facility	12/18/1989	38 51.91998N	074 41.52000W
49	Tire Units	110-tire units	Cape May MUA; Southern State Correctional Facility	12/18/1989	38 51.99000N	074 41.50002W
50	Tire Units	100-tire units	Cape May MUA; Southern State Correctional Facility	12/19/1989	38 51.46998N	074 41.55000W
51	Tire Units	105-tire units	Cape May MUA; Southern State Correctional Facility	12/27/1989	38 51.49002N	074 41.86002W
52	Tire Units	107-tire units	Cape May MUA; Southern State Correctional Facility	12/27/1989	38 51.51000N	074 42.04002W
53	Tire Units	90-tire units	Cape May MUA; Southern State Correctional Facility	12/29/1989	38 51.57000N	074 41.89998W
54	Tire Units	105-tire units	Cape May MUA; Southern State Correctional Facility	12/29/1989	38 51.57000N	074 41.68998W
55	Captian Henry	Landing Craft Mechanized (LCM-6) - 56' "Capt. Henry"	Bureau of Coastal Engineering; Cape May County Party & Charter Boat Assoc.; Fish America Foundation	5/6/1990	38 51.19998N	074 42.28002W
56	Lisa Michelle	110' Deck Barge - "Lisa Michelle"	McNeil's Marina; Fish America Foundation; Cape May County Party & Charter Boat Assoc.	8/8/1990	38 53.50998N	074 40.08000W
57	Tire Units	500-tire units	Cape May MUA; Southern State Correctional Facility	9/25/1990	38 52.12002N	074 41.46000W
58	Tire Units	600-tire units	Cape May MUA; Southern State Correctional Facility	9/28/1990	38 51.64998N	074 41.68002W
59	Tire Units	500-tire units	Cape May MUA; Southern State Correctional Facility	10/15/1990	38 51.94998N	074 41.50998W
60	Tire Units	500-tire units	Cape May MUA; Southern State Correctional Facility	10/17/1990	38 51.82002N	074 41.98998W
61	Tire Units	400-tire units	Cape May MUA; Southern State Correctional Facility	10/30/1990	38 52.06998N	074 41.28000W

CAPE MAY REEF

ID #	Name	Description	Sponsor	Date Deployed	Latitude	Longitude
62	Tire Units	450-tire units	Cape May MUA; Southern State Correctional Facility	11/1/1990	38 52.18998N	074 41.77998W
63	Tire Units	500-tire units	Cape May MUA; Southern State Correctional Facility	11/3/1990	38 51.85002N	074 41.86002W
64	Tire Units	450-tire units	Cape May MUA; Southern State Correctional Facility	12/7/1990	38 51.72000N	074 41.56002W
66	Steel and Concrete Rubble	steel & concrete rubble	BP Oil Co.; Delaware Bay Sea Tow; Sportfish Fund	6/30/1991	38 53.34000N	074 40.72002W
67	Becky Lee	85' Clam Dredge - "Becky Lee"	Atlantic Cape Fisheries, Inc.; Cape May County Party & Charter Boat Assoc.	7/25/1991	38 53.11002N	074 40.03002W
68	Tire Units	360-tire units	Cape May MUA; Southern State Correctional Facility	8/28/1991	38 52.00002N	074 41.20002W
69	Tire Units	400-tire units	Cape May MUA; Southern State Correctional Facility	9/6/1991	38 51.70002N	074 41.29998W
70	Tire units	439-tire units	Cape May MUA; Southern State Correctional Facility	9/12/1991	38 51.49998N	074 41.50002W
71	Tire Units	450-tire units	Cape May MUA; Southern State Correctional Facility	9/29/1991	38 52.09998N	074 40.60002W
72	Tire Units	450-tire units	Cape May MUA; Southern State Correctional Facility	10/9/1991	38 52.09998N	074 40.90002W
73	Bridge Rubble	Route 47 bridge pieces	Agate Construction Co.	10/11/1991	38 53.11002N	074 41.17998W
74	Tire Units	400-tire units	Cape May MUA; Southern State Correctional Facility	10/19/1991	38 51.88998N	074 42.03000W
75	Tire Units	325-tire units	Cape May MUA; Southern State Correctional Facility	11/3/1991	38 51.52998N	074 42.18000W
76	WYOMING	100' Clam Dredge - "Wyoming"	Wyoming Boat Corp.; Cape May County Party & Charter Boat Assoc.; Fish America Foundation	12/7/1991	38 52.98000N	074 40.62000W
77	Tire Units	582-tire units	Cape May MUA; Southern State Correctional Facility	6/13/1992	38 52.23000N	074 41.68998W
78	Tire Units	528-tire units	Cape May MUA; Southern State Correctional Facility	6/22/1992	38 52.03998N	074 41.74998W
79	Tire Units	617-tire units	Cape May MUA; Southern State Correctional Facility	7/5/1992	38 52.06002N	074 41.92998W
80.1	Tire Units	755-tire units (steel)	BP Oil Co.; Reef Environments, Inc.	7/15/1992	38 53.43000N	074 39.61998W
80.2	Tire Units	755-tire units (steel)	BP Oil Co.; Reef Environments, Inc.	7/15/1992	38 53.43000N	074 39.61998W
81	Sea Transporter	135' Commercial Fishing Vessel - "Sea Transporter"	Atlantic Cape Fisheries, Inc.; Cape May County Party & Charter Boat Assoc.; Artificial Reef Assoc.	8/21/1992	38 53.11998N	074 40.18998W
82	Tire Units	527-tire units	Cape May MUA; Southern State Correctional Facility	10/7/1992	38 52.00002N	074 40.69998W

CAPE MAY REEF

ID #	Name	Description	Sponsor	Date Deployed	Latitude	Longitude
83.1	Salt Barge	150' Deck Barge - "Salt Barge"	U.S. Navy; Cape May County Party & Charter Boat Assoc.; NJ Dive Council; Carbon Service Corp.; Artificial Reef Assoc.	4/9/1993	38 50.95998N	074 42.39000W
83.2	Tire Units	228-tire units	U.S. Navy; Cape May County Party & Charter Boat Assoc.; NJ Dive Council; Carbon Service Corp.; Artificial Reef Assoc.	4/9/1993	38 50.95998N	074 42.39000W
85.1	Concrete Rubble	Concrete rubble	Weeks Marine Co.; Philadelphia Naval Shipyard; Carbon Service Corp.	7/24/1993	38 52.03002N	074 41.37000W
85.2	Tire Units	258-tire units	Weeks Marine Co.; Philadelphia Naval Shipyard; Carbon Service Corp.	7/24/1993	38 52.03002N	074 41.37000W
86	Celia Brown	85' Tugboat - "Celia Brown"	Sportfish Fund; Artificial Reef Assoc.; Cape May County Party & Charter Boat Assoc.	8/16/1993	38 52.95000N	074 40.20000W
87	CAPE STRAIT	95' Coast Guard Cutter - "Cape Strait"	U.S. Coast Guard; NJ State Police	9/9/1993	38 51.06000N	074 42.13002W
88	Johnny Buoy	46' Bouy Tender - "Johnny Bouy"	U.S. Coast Guard; NJ State Police	9/9/1993	38 51.10998N	074 42.16998W
89	Georgia	35' Sport Boat - "Georgia"	Elmer Dowd; Sportfish Fund	10/23/1993	38 51.70002N	074 40.90002W
90	Concrete Rubble	Concrete rubble	Weeks Marine Co.	11/3/1993	38 51.79998N	074 40.90002W
91	Rothenbach Reef I	165' Navy Barge YON-97 - "Rothenbach I"	Rothenbach Family; Cape May County Party & Charter Boat Assoc.	6/11/1997	38 53.37000N	074 39.79998W
92	Tire Units	97-tire units	Carbon Service Corp.	6/11/1997	38 53.35998N	074 39.79002W
93	Military Vehicle	M-113 Armored Personnel Carrier (APC)	NJ Army National Guard	9/9/1998	38 52.00998N	074 41.89002W
94	Military Vehicle	M-113 Armored Personnel Carrier (APC)	NJ Army National Guard	9/9/1998	38 51.91998N	074 41.98002W
95	Military Vehicle	M-113 Armored Personnel Carrier (APC)	NJ Army National Guard	9/9/1998	38 51.91002N	074 42.01002W
96	Gregory B. Schuda Memorial Reef	M-113 Armored Personnel Carrier (APC)	NJ Army National Guard; Family & Friends	9/9/1998	38 51.88998N	074 42.01998W
97	Military Vehicle	M-113 Armored Personnel Carrier (APC)	NJ Army National Guard	9/9/1998	38 51.88002N	074 42.04998W
98	Military Vehicle	M-113 Armored Personnel Carrier (APC)	NJ Army National Guard	9/9/1998	38 51.88002N	074 42.09000W
99	Roy C. Titus Memorial Reef	M-113 Armored Personnel Carrier (APC)	NJ Army National Guard; Family & Friends	9/9/1998	38 51.88998N	074 42.01002W
100	Roy C. Titus Memorial Reef	M-113 Armored Personnel Carrier (APC)	NJ Army National Guard; Family & Friends	9/9/1998	38 51.88998N	074 42.10998W
101	Military Vehicle	M-113 Armored Personnel Carrier (APC)	NJ Army National Guard	9/9/1998	38 51.78000N	074 41.89002W
102	Military Vehicle	M-113 Armored Personnel Carrier (APC)	NJ Army National Guard	9/9/1998	38 51.76998N	074 41.89002W
103	Military Vehicle	M-113 Armored Personnel Carrier (APC)	NJ Army National Guard	9/9/1998	38 51.75000N	074 41.92002W
104	Military Vehicle	M-113 Armored Personnel Carrier (APC)	NJ Army National Guard	9/9/1998	38 51.75000N	074 41.92998W
105	Military Vehicle	M-113 Armored Personnel Carrier (APC)	NJ Army National Guard	9/9/1998	38 51.73002N	074 41.95002W
106	Military Vehicle	M-113 Armored Personnel Carrier (APC)	NJ Army National Guard	9/9/1998	38 51.73002N	074 41.95998W
107	Military Vehicle	M-113 Armored Personnel Carrier (APC)	NJ Army National Guard	9/9/1998	38 51.73998N	074 41.98002W
108	Military Vehicle	M-113 Armored Personnel Carrier (APC)	NJ Army National Guard	9/9/1998	38 51.76002N	074 42.00000W

CAPE MAY REEF

ID #	Name	Description	Sponsor	Date	Latitude	Longitude
				Deployed		
109	Military Vehicle	M-113 Armored Personnel Carrier (APC)	NJ Army National Guard	9/9/1998	38 51.66000N	074 41.55000W
110	Military Vehicle	M-113 Armored Personnel Carrier (APC)	NJ Army National Guard	9/9/1998	38 51.61998N	074 41.47998W
111	Military Vehicle	M-113 Armored Personnel Carrier (APC)	NJ Army National Guard	9/9/1998	38 51.58998N	074 41.44998W
112	Military Vehicle	M-113 Armored Personnel Carrier (APC)	NJ Army National Guard	9/9/1998	38 51.52998N	074 41.37000W
113	Military Vehicle	M-113 Armored Personnel Carrier (APC)	NJ Army National Guard	9/9/1998	38 51.70998N	074 41.35002W
114	Military Vehicle	M-113 Armored Personnel Carrier (APC)	NJ Army National Guard	9/9/1998	38 51.46998N	074 41.28000W
115	Military Vehicle	M-113 Armored Personnel Carrier (APC)	NJ Army National Guard	9/9/1998	38 51.52002N	074 41.19000W
116	Military Vehicle	M-113 Armored Personnel Carrier (APC)	NJ Army National Guard	9/9/1998	38 51.55002N	074 41.17998W
117	Military Vehicle	M-113 Armored Personnel Carrier (APC)	NJ Army National Guard	9/9/1998	38 51.90000N	074 41.17002W
118	Military Vehicle	M-113 Armored Personnel Carrier (APC)	NJ Army National Guard	9/9/1998	38 51.91002N	074 41.13000W
119	Military Vehicle	M-113 Armored Personnel Carrier (APC)	NJ Army National Guard	9/9/1998	38 51.91002N	074 41.02998W
120	Military Vehicle	M-113 Armored Personnel Carrier (APC)	NJ Army National Guard	9/9/1998	38 51.91998N	074 40.99002W
121	Military Vehicle	M-113 Armored Personnel Carrier (APC)	NJ Army National Guard	9/9/1998	38 51.93000N	074 40.98000W
122	Military Vehicle	M-113 Armored Personnel Carrier (APC)	NJ Army National Guard	9/9/1998	38 51.94998N	074 40.93002W
123	Military Vehicle	M-113 Armored Personnel Carrier (APC)	NJ Army National Guard	9/9/1998	38 51.94998N	074 40.92000W
123	Subway Car	Subway Car (55'x9'x11')	New York City Transit Authority	8/25/2008	38 51.45000N	074 42.43002W
124	Military Vehicle	M-113 Armored Personnel Carrier (APC)	NJ Army National Guard	9/9/1998	38 51.94998N	074 40.90002W
125	Military Vehicle	M-113 Armored Personnel Carrier (APC)	NJ Army National Guard	9/9/1998	38 51.97002N	074 40.89000W
126	Military Vehicle	M-113 Armored Personnel Carrier (APC)	NJ Army National Guard	9/9/1998	38 51.94998N	074 40.87998W
127	Red Oak	157' Coast Guard Bouy Tender - "Red Oak"	U.S. Coast Guard; South Jersey Fishing Center	9/13/1999	38 53.13000N	074 40.81998W
128	Point Swift	83' Coast Guard Cutter - "Point Swift"	Cape May County Party & Charter Boat Assoc.	3/30/2000	38 53.62002N	074 40.60002W
129	Dr. Tom's Reef	120' Coast Guard Cutter - "Heritage Hull"	Natoli Family	9/20/2001	38 52.81002N	074 40.59000W
130	Dr. Tom's Reef	50 Reef Balls	Family & Friends	12/18/2002	38 52.80000N	074 40.51998W
131	Archie Faulkner Sr. Memorial Reef	50 Reef Balls	Pauline Faulkner and Family	12/18/2002	38 52.78002N	074 40.69998W
132	Prowler Reef	50 Reef Balls	Nontas Kontes	12/18/2002	38 52.77000N	074 40.90002W
133	John "Wild Bill" Beatty Reef	50 Reef Balls	Robert Beatty; Family & Friends	12/18/2002	38 52.75002N	074 40.08000W
134	Lorraine Messner Reef	50 Reef Balls	James Messner Jr.	12/18/2002	38 52.57002N	074 40.50000W
135	Capt. James Albright Reef	50 Reef Balls	Don & Marge Albright	12/18/2002	38 52.54998N	074 40.66002W
136	Hillman's Reef	50 Reef Balls	H.M. Hillman Brass Co.	12/18/2002	38 52.38000N	074 40.90002W
137	Bruce H. Brong Reef	Concrete castings (x57)	Family & Friends	12/18/2002	38 52.39998N	074 41.08002W
138	Subway Car	Subway Car (Redbird I)	New York City Transit Authority	7/3/2003	38 53.49000N	074 40.21998W
139	Redbird Reef I	Subway Car (Redbird I)	New York City Transit Authority	7/3/2003	38 53.56002N	074 40.27002W
140	Subway Car	Subway Car (Redbird I)	New York City Transit Authority	7/3/2003	38 53.70000N	074 40.30998W
141	Subway Car	Subway Car (Redbird I)	New York City Transit Authority	7/3/2003	38 53.71002N	074 40.20000W
142	Subway Car	Subway Car (Redbird I)	New York City Transit Authority	7/3/2003	38 53.62002N	074 40.11000W
143	Subway Car	Subway Car (Redbird I)	New York City Transit Authority	7/3/2003	38 53.59002N	074 40.12998W
144	Subway Car	Subway Car (Redbird I)	New York City Transit Authority	7/3/2003	38 53.68002N	074 40.32000W

CAPE MAY REEF

ID #	Name	Description	Sponsor	Date	Latitude	Longitude
				Deployed		
145	Subway Car	Subway Car (Redbird II)	New York City Transit Authority	7/3/2003	38 53.23002N	074 39.82002W
146	Redbird Reef II	Subway Car (Redbird II)	New York City Transit Authority	7/3/2003	38 53.20002N	074 39.88998W
147	Subway Car	Subway Car (Redbird II)	New York City Transit Authority	7/3/2003	38 53.14002N	074 39.99000W
148	Subway Car	Subway Car (Redbird II)	New York City Transit Authority	7/3/2003	38 53.19000N	074 40.06998W
149	Subway Car	Subway Car (Redbird II)	New York City Transit Authority	7/3/2003	38 53.26998N	074 39.91998W
150	Subway Car	Subway Car (Redbird II)	New York City Transit Authority	7/3/2003	38 53.19000N	074 39.88002W
151	Subway Car	Subway Car (Redbird II)	New York City Transit Authority	7/3/2003	38 53.14998N	074 40.00998W
152	Subway Car	Subway Car (Redbird II)	New York City Transit Authority	7/3/2003	38 53.19000N	074 40.03002W
153	Subway Car	Subway Car (Redbird II)	New York City Transit Authority	7/3/2003	38 53.28000N	074 39.99000W
154	Subway Car	Subway Car (Redbird II)	New York City Transit Authority	7/3/2003	38 53.20002N	074 39.88002W
155	Subway Car	Subway Car (Redbird III)	New York City Transit Authority	7/3/2003	38 51.25002N	074 41.71002W
156	Redbird Reef III	Subway Car (Redbird III)	New York City Transit Authority	7/3/2003	38 51.31998N	074 41.50998W
157	Subway Car	Subway Car (Redbird III)	New York City Transit Authority	7/3/2003	38 51.25998N	074 41.46000W
158	Subway Car	Subway Car (Redbird III)	New York City Transit Authority	7/3/2003	38 51.16002N	074 41.56998W
159	Subway Car	Subway Car (Redbird III)	New York City Transit Authority	7/3/2003	38 51.18000N	074 41.62002W
160	Subway Car	Subway Car (Redbird III)	New York City Transit Authority	7/3/2003	38 51.34002N	074 41.53998W
161	Subway Car	Subway Car (Redbird III)	New York City Transit Authority	7/3/2003	38 51.30000N	074 41.47998W
162	Subway Car	Subway Car (Redbird III)	New York City Transit Authority	7/3/2003	38 51.27000N	074 41.46000W
163	Subway Car	Subway Car (Redbird III)	New York City Transit Authority	7/3/2003	38 51.24000N	074 41.46000W
164	Subway Car	Subway Car (Redbird IV)	New York City Transit Authority	7/3/2003	38 50.92002N	074 41.97000W
165	Redbird Reef IV	Subway Car (Redbird IV)	New York City Transit Authority	7/3/2003	38 51.01998N	074 41.82000W
166	Subway Car	Subway Car (Redbird IV)	New York City Transit Authority	7/3/2003	38 51.01002N	074 41.74002W
167	Subway Car	Subway Car (Redbird IV)	New York City Transit Authority	7/3/2003	38 50.89002N	074 41.68002W
168	Subway Car	Subway Car (Redbird IV)	New York City Transit Authority	7/3/2003	38 50.86002N	074 41.71002W
169	Subway Car	Subway Car (Redbird IV)	New York City Transit Authority	7/3/2003	38 50.83998N	074 41.80998W
170	Subway Car	Subway Car (Redbird IV)	New York City Transit Authority	7/3/2003	38 50.85000N	074 41.88000W
171	Subway Car	Subway Car (Redbird IV)	New York City Transit Authority	7/3/2003	38 51.00000N	074 41.83998W
172	Subway Car	Subway Car (Redbird IV)	New York City Transit Authority	7/3/2003	38 51.01002N	074 41.76000W
173	Subway Car	Subway Car (Redbird IV)	New York City Transit Authority	7/3/2003	38 50.86998N	074 41.71002W
174	Subway Car	Subway Car (Redbird V)	New York City Transit Authority	7/3/2003	38 50.77998N	074 42.01998W
175	Subway Car	Subway Car (Redbird V)	New York City Transit Authority	7/3/2003	38 50.76000N	074 41.98002W
176	Subway Car	Subway Car (Redbird V)	New York City Transit Authority	7/3/2003	38 50.74002N	074 41.89998W
177	Subway Car	Subway Car (Redbird V)	New York City Transit Authority	7/3/2003	38 50.71998N	074 41.86002W
178	Subway Car	Subway Car (Redbird V)	New York City Transit Authority	7/3/2003	38 50.71998N	074 41.86002W
179	Redbird Reef V	Subway Car (Redbird V)	New York City Transit Authority	7/3/2003	38 50.65002N	074 41.83998W
180	Subway Car	Subway Car (Redbird V)	New York City Transit Authority	7/3/2003	38 50.65002N	074 41.83998W
181	Subway Car	Subway Car (Redbird V)	New York City Transit Authority	7/3/2003	38 50.59998N	074 41.88000W
182	Subway Car	Subway Car (Redbird V)	New York City Transit Authority	7/3/2003	38 50.88000N	074 41.91000W
183	Subway Car	Subway Car (Redbird V)	New York City Transit Authority	7/3/2003	38 50.55000N	074 42.01002W
186	Allan R	110' Tugboat - "Allan R." (formerly "- Kings Pt.")	Ann E. Clark Foundation	3/26/2004	38 51.48000N	074 42.03000W

CAPE MAY REEF

ID #	Name	Description	Sponsor	Date Deployed	Latitude	Longitude
187	Guido's Tug	110' Tugboat - "Guido's Tug" (formerly - "Georgia Moran")	South Jersey Fishing Center	3/26/2004	38 51.46002N	074 42.01998W
188	Elizabeth	194' Ferry Boat - "Elizabeth" (AKA "Hooter's Ferry")	Commissioner's Coastal Initiative	8/3/2005	38 50.68002N	074 43.08000W
189	Concrete Rubble	concrete rubble (x16 units)	U.S. Coast Guard Sinkers	5/1/2007	38 52.12998N	074 41.50998W
190	Miss Beth	80' Trawler - "Miss Beth" (AKA "Lucky 13")	Atlantic Cape Fisheries, Inc.	1/29/2008	38 53.23998N	074 40.54998W
191	Car	Subway Car (55'x9'x11') (15 subway cars)	New York City Transit Authority	8/25/2008	38 53.64000N	074 40.42998W
192	Car	Subway Car (55'x9'x11')	New York City Transit Authority	8/25/2008	38 53.62998N	074 40.38000W
193	Car	Subway Car (55'x9'x11')	New York City Transit Authority	8/25/2008	38 53.67000N	074 40.32000W
194	Car	Subway Car (55'x9'x11')	New York City Transit Authority	8/25/2008	38 53.68002N	074 40.39002W
195	Car	Subway Car (55'x9'x11')	New York City Transit Authority	8/25/2008	38 53.62998N	074 40.41000W
196	Car	Subway Car (55'x9'x11')	New York City Transit Authority	8/25/2008	38 53.64000N	074 40.42002W
197	Car	Subway Car (55'x9'x11')	New York City Transit Authority	8/25/2008	38 53.68002N	074 40.27002W
198	Car	Subway Car (55'x9'x11')	New York City Transit Authority	8/25/2008	38 53.68998N	074 40.33002W
199	Car	Subway Car (55'x9'x11')	New York City Transit Authority	8/25/2008	38 53.70000N	074 40.38000W
200	Car	Subway Car (55'x9'x11')	New York City Transit Authority	8/25/2008	38 53.65998N	074 40.38000W
201	Car	Subway Car (55'x9'x11')	New York City Transit Authority	8/25/2008	38 53.62998N	074 40.36002W
202	Car	Subway Car (55'x9'x11')	New York City Transit Authority	8/25/2008	38 53.62002N	074 40.39002W
203	Car	Subway Car (55'x9'x11')	New York City Transit Authority	8/25/2008	38 53.62998N	074 40.29000W
204	Car	Subway Car (55'x9'x11')	New York City Transit Authority	8/25/2008	38 53.64000N	074 40.38000W
205	Car	Subway Car (55'x9'x11')	New York City Transit Authority	8/25/2008	38 53.65998N	074 40.35000W
206	Car	Subway Car (55'x9'x11') (13 subway cars)	New York City Transit Authority	8/25/2008	38 51.45000N	074 42.43998W
207	Car	Subway Car (55'x9'x11')	New York City Transit Authority	8/25/2008	38 51.43998N	074 42.45000W
208	Car	Subway Car (55'x9'x11')	New York City Transit Authority	8/25/2008	38 51.42000N	074 42.40998W
209	Car	Subway Car (55'x9'x11')	New York City Transit Authority	8/25/2008	38 51.42000N	074 42.40002W
210	Car	Subway Car (55'x9'x11')	New York City Transit Authority	8/25/2008	38 51.43002N	074 42.40002W
211	Car	Subway Car (55'x9'x11')	New York City Transit Authority	8/25/2008	38 51.43002N	074 42.40002W
212	Car	Subway Car (55'x9'x11')	New York City Transit Authority	8/25/2008	38 51.46002N	074 42.42000W
214	Car	Subway Car (55'x9'x11')	New York City Transit Authority	8/25/2008	38 51.43002N	074 42.43998W
215	Car	Subway Car (55'x9'x11')	New York City Transit Authority	8/25/2008	38 51.40998N	074 42.43002W
216	Car	Subway Car (55'x9'x11')	New York City Transit Authority	8/25/2008	38 51.39000N	074 42.45000W
217	Car	Subway Car (55'x9'x11')	New York City Transit Authority	8/25/2008	38 51.42000N	074 42.42000W
218	Car	Subway Car (55'x9'x11')	New York City Transit Authority	8/25/2008	38 51.42000N	074 42.42000W
219	Car	Subway Car (55'x9'x11') (23 Subway cars)	New York City Transit Authority	9/8/2008	38 50.61000N	074 42.12000W
220	Car	Subway Car (55'x9'x11')	New York City Transit Authority	9/8/2008	38 50.61000N	074 42.16998W
221	Car	Subway Car (55'x9'x11')	New York City Transit Authority	9/8/2008	38 50.59998N	074 42.16998W
222	Car	Subway Car (55'x9'x11')	New York City Transit Authority	9/8/2008	38 50.59002N	074 42.16998W
223	Car	Subway Car (55'x9'x11')	New York City Transit Authority	9/8/2008	38 50.58000N	074 42.18000W
224	Car	Subway Car (55'x9'x11')	New York City Transit Authority	9/8/2008	38 50.58000N	074 42.19002W
225	Car	Subway Car (55'x9'x11')	New York City Transit Authority	9/8/2008	38 50.56998N	074 42.16998W
226	Car	Subway Car (55'x9'x11')	New York City Transit Authority	9/8/2008	38 50.58000N	074 42.19002W

CAPE MAY REEF

ID #	Name	Description	Sponsor	Date	Latitude	Longitude
				Deployed		
227	Car	Subway Car (55'x9'x11')	New York City Transit Authority	9/8/2008	38 50.56002N	074 42.15000W
228	Car	Subway Car (55'x9'x11')	New York City Transit Authority	9/8/2008	38 50.58000N	074 42.19002W
229	Car	Subway Car (55'x9'x11')	New York City Transit Authority	9/8/2008	38 50.59002N	074 42.16998W
230	Car	Subway Car (55'x9'x11')	New York City Transit Authority	9/8/2008	38 50.59002N	074 42.18000W
231	Car	Subway Car (55'x9'x11')	New York City Transit Authority	9/8/2008	38 50.59002N	074 42.19998W
232	Car	Subway Car (55'x9'x11')	New York City Transit Authority	9/8/2008	38 50.58000N	074 42.15000W
233	Car	Subway Car (55'x9'x11')	New York City Transit Authority	9/8/2008	38 50.56002N	074 42.13998W
234	Car	Subway Car (55'x9'x11')	New York City Transit Authority	9/8/2008	38 50.56002N	074 42.16998W
235	Car	Subway Car (55'x9'x11')	New York City Transit Authority	9/8/2008	38 50.56002N	074 42.16998W
236	Car	Subway Car (55'x9'x11')	New York City Transit Authority	9/8/2008	38 50.55000N	074 42.16998W
237	Car	Subway Car (55'x9'x11')	New York City Transit Authority	9/8/2008	38 50.53002N	074 42.21000W
238	Car	Subway Car (55'x9'x11')	New York City Transit Authority	9/8/2008	38 50.53002N	074 42.16998W
239	Car	Subway Car (55'x9'x11')	New York City Transit Authority	9/8/2008	38 50.50998N	074 42.16002W
240	Car	Subway Car (55'x9'x11')	New York City Transit Authority	9/8/2008	38 50.50998N	074 42.16002W
241	Car	Subway Car (55'x9'x11')	New York City Transit Authority	9/8/2008	38 50.50998N	074 42.15000W
242	Car	Subway Car (55'x9'x11') (21 Subway cars)	New York City Transit Authority	9/8/2008	38 50.65002N	074 42.49998W
243	Car	Subway Car (55'x9'x11')	New York City Transit Authority	9/8/2008	38 50.68002N	074 42.54000W
244	Car	Subway Car (55'x9'x11')	New York City Transit Authority	9/8/2008	38 50.71002N	074 42.55002W
245	Car	Subway Car (55'x9'x11')	New York City Transit Authority	9/8/2008	38 50.71002N	074 42.57000W
246	Car	Subway Car (55'x9'x11')	New York City Transit Authority	9/8/2008	38 50.71002N	074 42.60000W
247	Car	Subway Car (55'x9'x11')	New York City Transit Authority	9/8/2008	38 50.68998N	074 42.64998W
248	Car	Subway Car (55'x9'x11')	New York City Transit Authority	9/8/2008	38 50.65998N	074 42.61002W
249	Car	Subway Car (55'x9'x11')	New York City Transit Authority	9/8/2008	38 50.65002N	074 42.61998W
250	Car	Subway Car (55'x9'x11')	New York City Transit Authority	9/8/2008	38 50.64000N	074 42.61998W
251	Car	Subway Car (55'x9'x11')	New York City Transit Authority	9/8/2008	38 50.64000N	074 42.61002W
252	Car	Subway Car (55'x9'x11')	New York City Transit Authority	9/8/2008	38 50.68002N	074 42.63000W
253	Car	Subway Car (55'x9'x11')	New York City Transit Authority	9/8/2008	38 50.65998N	074 42.63000W
254	Car	Subway Car (55'x9'x11')	New York City Transit Authority	9/8/2008	38 50.65998N	074 42.63000W
255	Car	Subway Car (55'x9'x11')	New York City Transit Authority	9/8/2008	38 50.65002N	074 42.63000W
256	Car	Subway Car (55'x9'x11')	New York City Transit Authority	9/8/2008	38 50.64000N	074 42.61998W
257	Car	Subway Car (55'x9'x11')	New York City Transit Authority	9/8/2008	38 50.64000N	074 42.61998W
258	Car	Subway Car (55'x9'x11')	New York City Transit Authority	9/8/2008	38 50.64000N	074 42.61002W
259	Car	Subway Car (55'x9'x11')	New York City Transit Authority	9/8/2008	38 50.64000N	074 42.61002W
260	Car	Subway Car (55'x9'x11')	New York City Transit Authority	9/8/2008	38 50.64000N	074 42.60000W
261	Car	Subway Car (55'x9'x11')	New York City Transit Authority	9/8/2008	38 50.64000N	074 42.60000W
262	Car	Subway Car (55'x9'x11')	New York City Transit Authority	9/8/2008	38 50.64000N	074 42.61002W
263	Reef Balls	50 Reef Balls	N/A	12/17/2010	38 53.65002N	074 40.36998W
264	Reef Balls	51 Reef Balls	N/A	12/17/2010	38 51.43998N	074 42.42000W
265	Reef Balls	52 Reef Balls	N/A	12/17/2010	38 50.56002N	074 42.16998W
266	Reef Balls	53 Reef Balls	N/A	12/17/2010	38 50.65002N	074 42.60000W
267	Reef Balls	54 Reef Balls	N/A	12/17/2010	38 50.61000N	074 42.18000W


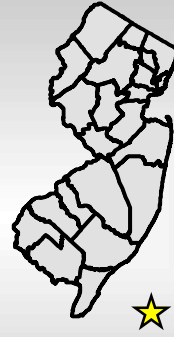
CAPE MAY REEF

ID #	Name	Description	Sponsor	Date Deployed	Latitude	Longitude
268	Don Byrne Memorial Reef	138 Reef Balls	N/A	12/17/2010	38 50.65002N	074 42.49998W
269	Danny Malone for Parents Charter Boat Association	Great Lakes Dredging and Dock Co Del River Dredge Rock	N/A	12/5/2017	38 52.90068N	074 41.23536W
292	Wreck	Caisson Gate - 140L X 25W X 40H	Cape May Party and Charter Boat Association	9/25/2019	38 50.69898N	074 43.02300W

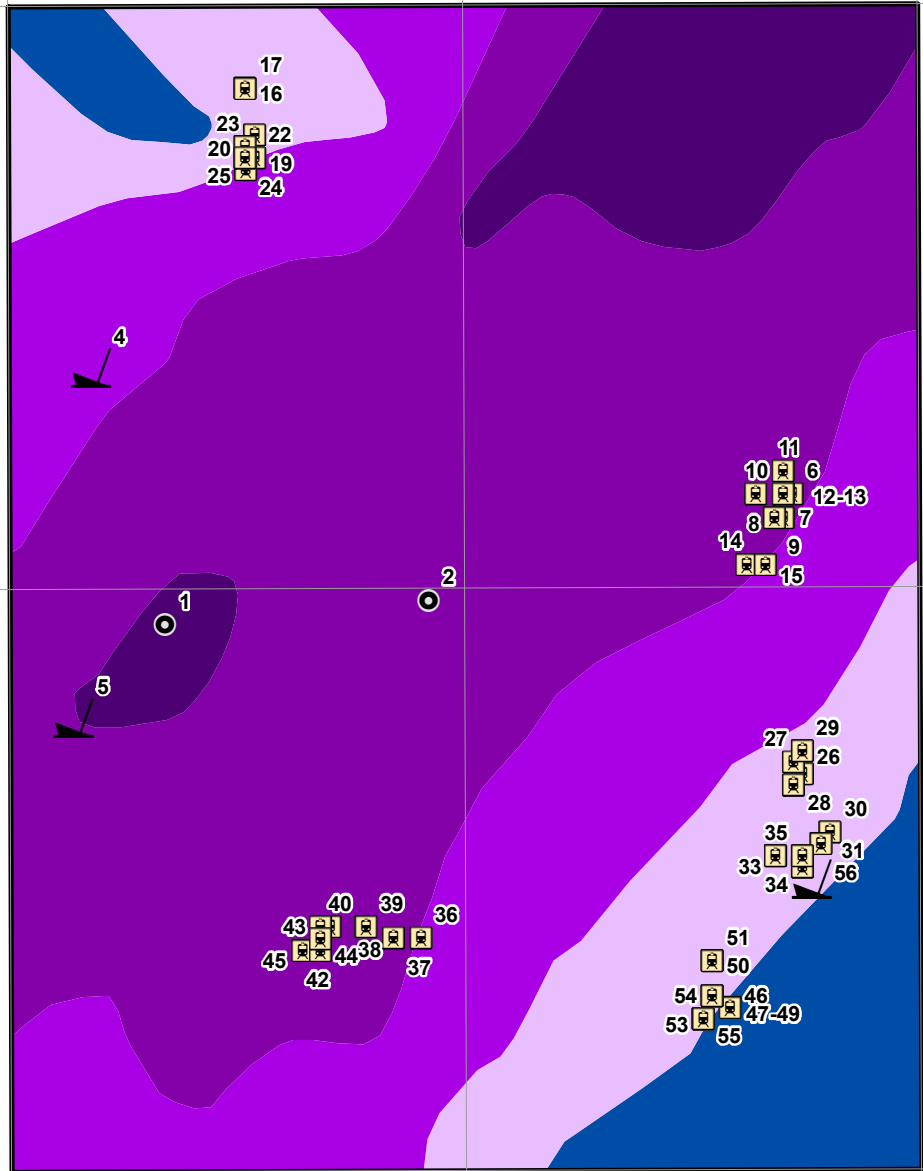
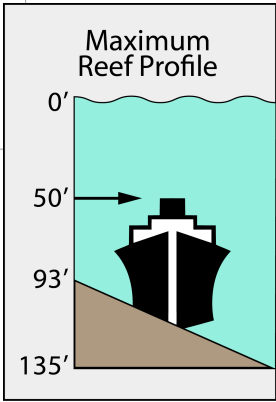

Deepwater Reef

Distance offshore --- 23 nm
Reef area ----- 1.0 sq mi
Depth range ----- 93-135 ft

**NOT FOR
NAVIGATIONAL
PURPOSES.**



Depth



Map created: August 2021


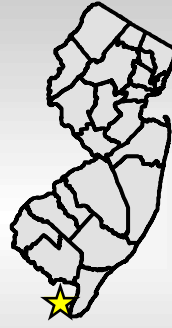
DEEPWATER REEF

ID #	Name	Description	Sponsor	Date Deployed	Latitude	Longitude
1	Tire Units	Tire units (x1478)	Cape May County Municipal Utilities Authority (MUA)	3/26/1994	38 58.47000N	074 11.32998W
2	Tire Units	Tire units (x1071)	Cape May County MUA	5/9/1994	38 58.48998N	074 11.04000W
4	thebassbarn.com Reef-MANTANK	224' Barge - "Mantank"	thebassbarn.com; Ann E. Clark Foundation; PSE&G Habitat Restoration Fund; K-Sea Transportation (formerly- ManTank)	9/5/2002	38 58.69002N	074 11.41002W
5	Capt. Walt Hendee	244' Tanker - "Vincent Tibbetts"	Cape May County Party & Charter Boat Assoc.; Ann E. Clark Foundation; Reinaur Transportation Co.; PSE&G Habitat Restoration Fund	11/20/2002	38 58.39002N	074 11.43000W
6	Subway Car	Subway Car (Redbird VI)	New York City Transit Authority	7/16/2003	38 58.57998N	074 10.63998W
7	Redbird Reef I	Subway Car (Redbird VI)	New York City Transit Authority	7/16/2003	38 58.56000N	074 10.65000W
8	Subway Car	Subway Car (Redbird VI)	New York City Transit Authority	7/16/2003	38 58.56000N	074 10.66002W
9	Subway Car	Subway Car (Redbird VI)	New York City Transit Authority	7/16/2003	38 58.56000N	074 10.66002W
10	Subway Car	Subway Car (Redbird VI)	New York City Transit Authority	7/16/2003	38 58.57998N	074 10.68000W
11	Subway Car	Subway Car (Redbird VI)	New York City Transit Authority	7/16/2003	38 58.60002N	074 10.65000W
12	Subway Car	Subway Car (Redbird VI)	New York City Transit Authority	7/16/2003	38 58.57998N	074 10.65000W
13	Subway Car	Subway Car (Redbird VI)	New York City Transit Authority	7/16/2003	38 58.57998N	074 10.65000W
14	Subway Car	Subway Car (Redbird VI)	New York City Transit Authority	7/16/2003	38 58.51998N	074 10.69002W
15	Subway Car	Subway Car (Redbird VI)	New York City Transit Authority	7/16/2003	38 58.51998N	074 10.66998W
16	Redbird Reef VII	Subway Car (Redbird VII)	New York City Transit Authority	7/16/2003	38 58.93002N	074 11.23998W
17	Subway Car	Subway Car (Redbird VII)	New York City Transit Authority	7/16/2003	38 58.93002N	074 11.23998W
18	Subway Car	Subway Car (Redbird VII)	New York City Transit Authority	7/16/2003	38 58.89000N	074 11.23002W
19	Subway Car	Subway Car (Redbird VII)	New York City Transit Authority	7/16/2003	38 58.87002N	074 11.23002W
20	Subway Car	Subway Car (Redbird VII)	New York City Transit Authority	7/16/2003	38 58.87002N	074 11.23998W
21	Subway Car	Subway Car (Redbird VII)	New York City Transit Authority	7/16/2003	38 58.86000N	074 11.23998W
22	Subway Car	Subway Car (Redbird VII)	New York City Transit Authority	7/16/2003	38 58.87002N	074 11.23002W
23	Subway Car	Subway Car (Redbird VII)	New York City Transit Authority	7/16/2003	38 58.87998N	074 11.23998W
24	Subway Car	Subway Car (Redbird VII)	New York City Transit Authority	7/16/2003	38 58.86000N	074 11.23998W
25	Subway Car	Subway Car (Redbird VII)	New York City Transit Authority	7/16/2003	38 58.87002N	074 11.23998W
26	Redbird Reef VIII	Subway Car (Redbird VII)	New York City Transit Authority	7/16/2003	38 58.33998N	074 10.63002W
27	Subway Car	Subway Car (Redbird VII)	New York City Transit Authority	7/16/2003	38 58.35000N	074 10.63998W
28	Subway Car	Subway Car (Redbird VII)	New York City Transit Authority	7/16/2003	38 58.33002N	074 10.63998W
29	Subway Car	Subway Car (Redbird VII)	New York City Transit Authority	7/16/2003	38 58.36002N	074 10.63002W
30	Subway Car	Subway Car (Redbird VII)	New York City Transit Authority	7/16/2003	38 58.29000N	074 10.60002W
31	Subway Car	Subway Car (Redbird VII)	New York City Transit Authority	7/16/2003	38 58.27998N	074 10.60998W
32	Subway Car	Subway Car (Redbird VII)	New York City Transit Authority	7/16/2003	38 58.26000N	074 10.63002W
33	Subway Car	Subway Car (Redbird VII)	New York City Transit Authority	7/16/2003	38 58.27002N	074 10.63002W
34	Subway Car	Subway Car (Redbird VII)	New York City Transit Authority	7/16/2003	38 58.27002N	074 10.66002W
35	Subway Car	Subway Car (Redbird VII)	New York City Transit Authority	7/16/2003	38 58.27002N	074 10.66002W

DEEPWATER REEF

ID #	Name	Description	Sponsor	Date	Latitude	Longitude
				Deployed		
36	Redbird Reef IX	Subway Car (Redbird VII)	New York City Transit Authority	7/16/2003	38 58.20000N	074 11.05002W
37	Subway Car	Subway Car (Redbird VII)	New York City Transit Authority	7/16/2003	38 58.20000N	074 11.08002W
38	Subway Car	Subway Car (Redbird VII)	New York City Transit Authority	7/16/2003	38 58.21002N	074 11.11002W
39	Subway Car	Subway Car (Redbird VII)	New York City Transit Authority	7/16/2003	38 58.21002N	074 11.11002W
40	Subway Car	Subway Car (Redbird VII)	New York City Transit Authority	7/16/2003	38 58.21002N	074 11.14998W
41	Subway Car	Subway Car (Redbird VII)	New York City Transit Authority	7/16/2003	38 58.21002N	074 11.16000W
42	Subway Car	Subway Car (Redbird VII)	New York City Transit Authority	7/16/2003	38 58.18998N	074 11.17998W
43	Subway Car	Subway Car (Redbird VII)	New York City Transit Authority	7/16/2003	38 58.18998N	074 11.17998W
44	Subway Car	Subway Car (Redbird VII)	New York City Transit Authority	7/16/2003	38 58.18998N	074 11.16000W
45	Subway Car	Subway Car (Redbird VII)	New York City Transit Authority	7/16/2003	38 58.20000N	074 11.16000W
46	Redbird Reef X	Subway Car (Redbird VII)	New York City Transit Authority	7/16/2003	38 58.14000N	074 10.71000W
47	Subway Car	Subway Car (Redbird VII)	New York City Transit Authority	7/16/2003	38 58.15002N	074 10.72998W
48	Subway Car	Subway Car (Redbird VII)	New York City Transit Authority	7/16/2003	38 58.15002N	074 10.72998W
49	Subway Car	Subway Car (Redbird VII)	New York City Transit Authority	7/16/2003	38 58.15002N	074 10.72998W
50	Subway Car	Subway Car (Redbird VII)	New York City Transit Authority	7/16/2003	38 58.18002N	074 10.72998W
51	Subway Car	Subway Car (Redbird VII)	New York City Transit Authority	7/16/2003	38 58.18002N	074 10.72998W
52	Subway Car	Subway Car (Redbird VII)	New York City Transit Authority	7/16/2003	38 58.12998N	074 10.74000W
53	Subway Car	Subway Car (Redbird VII)	New York City Transit Authority	7/16/2003	38 58.12998N	074 10.74000W
54	Subway Car	Subway Car (Redbird VII)	New York City Transit Authority	7/16/2003	38 58.12998N	074 10.74000W
55	Subway Car	Subway Car (Redbird VII)	New York City Transit Authority	7/16/2003	38 58.12998N	074 10.74000W
56	Paddle Wheeler	Paddle Wheeler (Uncharted)	Tom Engle	Discovered 2003	38 58.24998N	074 10.62000W

Delaware Bay Reef

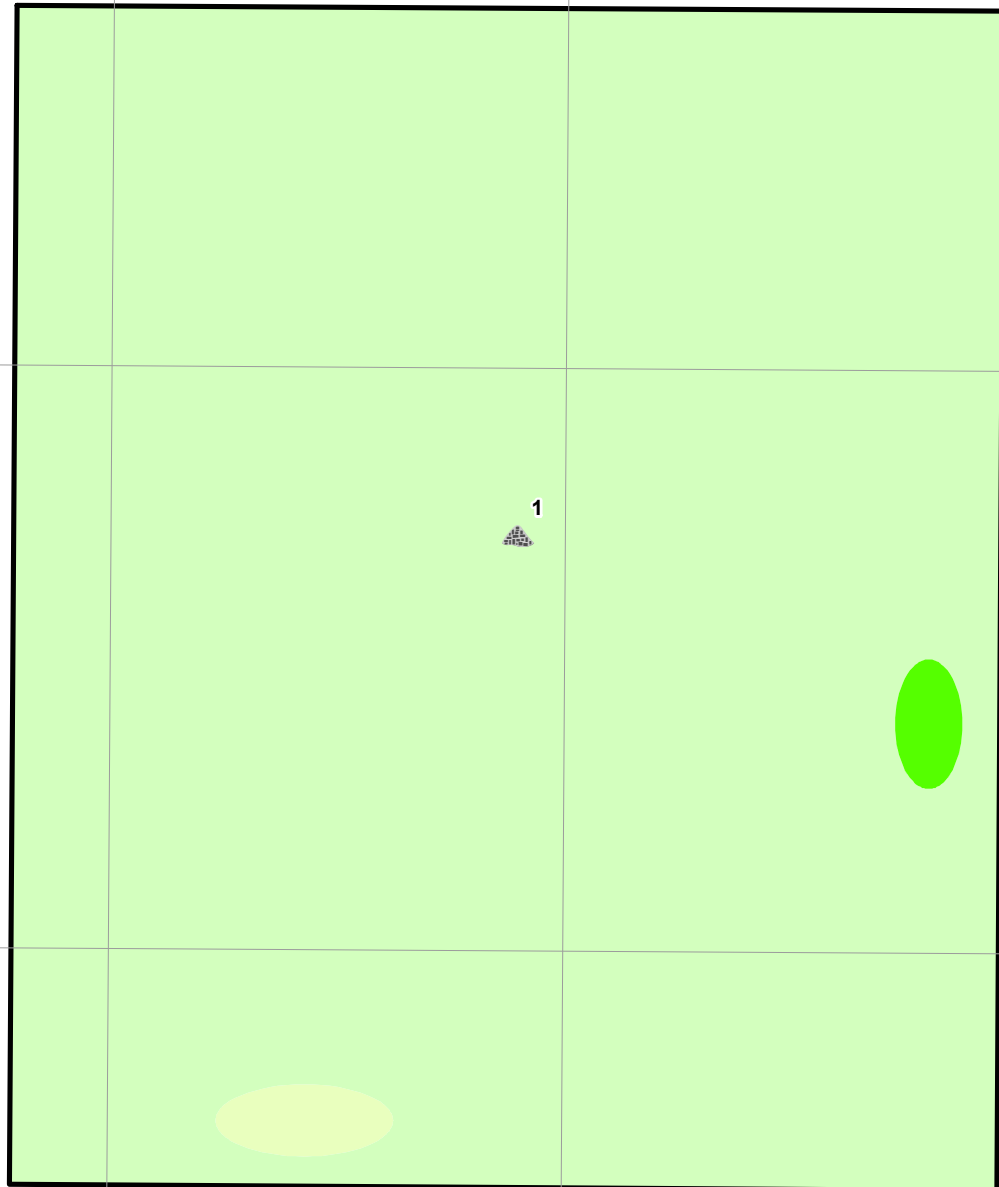




Depth



Distance offshore --- 5.3 nm
Reef area ----- 1.1 sq mi
Depth range ----- 19-35 ft

**NOT FOR
NAVIGATIONAL
PURPOSES.**



39°3'

39°2.5'

 Dredge rock

Map created: August 2021

-75°5'

-75°4.5'


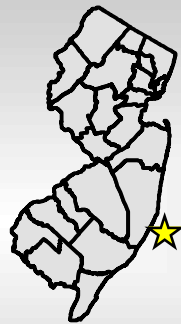
-75°4'

-75°3.5'


DELAWARE BAY REEF

ID #	Name	Description	Sponsor	Date Deployed	Latitude	Longitude
1	Rock	Dredge Rock	Great Lakes Dredging and Dock Co.	1/2/2018	39 02.85600N	075 04.05100W

Garden State North Reef

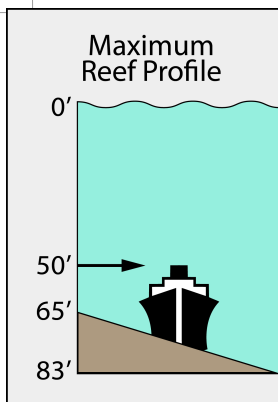



Depth

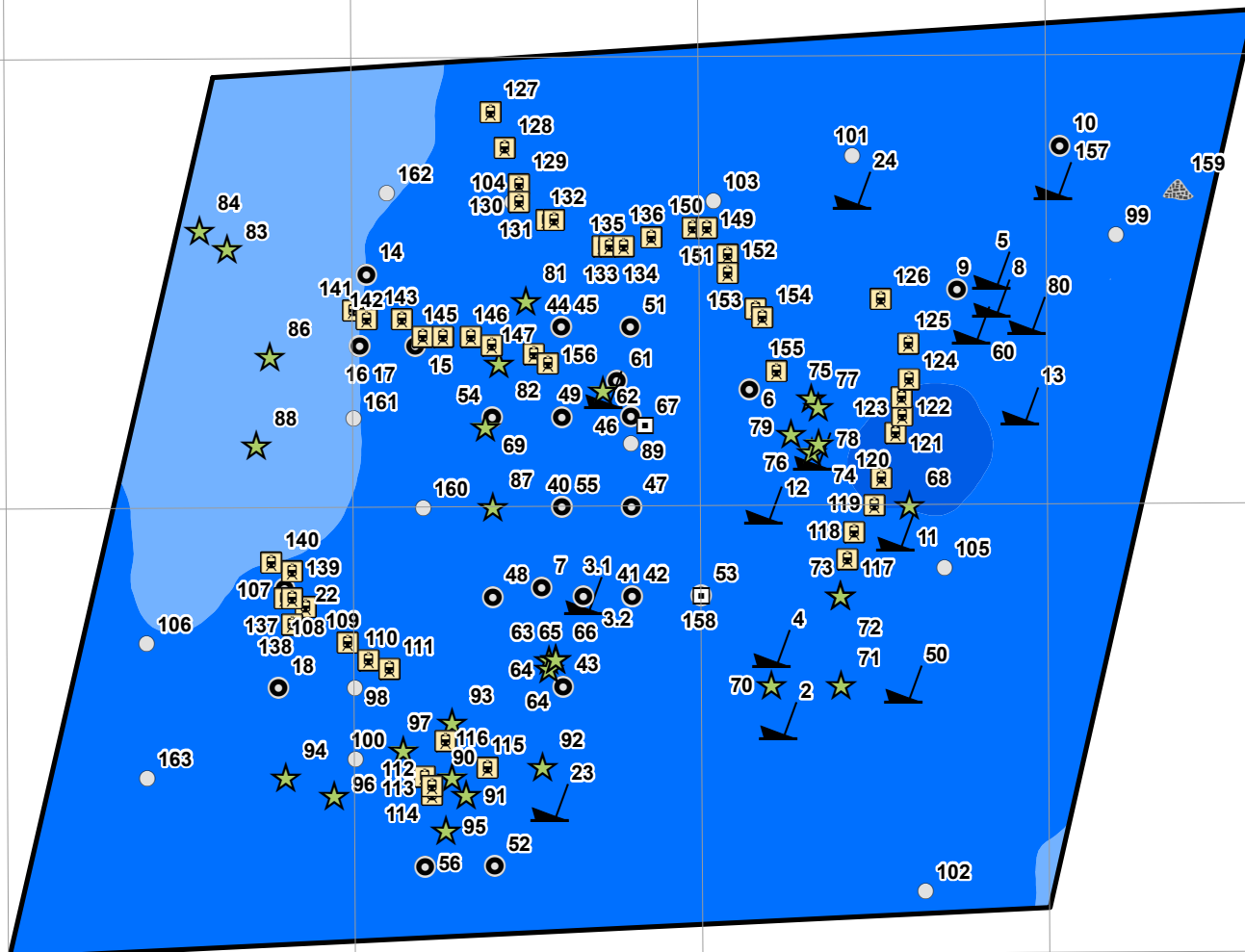


Distance offshore --- 6.5 nm
 Reef area ----- 1.5 sq mi
 Depth range ----- 65-83 ft

**NOT FOR
 NAVIGATIONAL
 PURPOSES.**



- Concrete
- Dredge rock
- Military vehicle
- Reef ball
- Ship
- Subway car
- Tires



Map created: August 2021

-74°2.5'

-74°2'

-74°1.5'

-74°1'

39°38.5'

39°38'

39°37.5'

39°37'

GARDEN STATE NORTH REEF

ID #	Name	Description	Sponsor	Date Deployed	Latitude	Longitude
2	Good Times	52' Charter Boat - "Good Times" (w/ 36,000 tires)	John Canning; "First Lady"	8/15/1984	39 37.26000N	074 01.39002W
3.1	Shirley Ann	80' Deck Barge - "Shirley Ann"	N/A	5/9/1985	39 37.39998N	074 01.66998W
3.2	Tire units	60-tire units (x200) - unballasted	N/A	5/9/1985	39 37.39998N	074 01.66998W
4	Queen Mary	31' Cabin Cruiser - "Queen Mary"	Vince Aiello; Sportfish Fund	4/12/1986	39 37.33998N	074 01.39998W
5	A.H. Dumont Pilot House	Pilot House (from "A.H. Dumont")	Spentonbush Red Star Co.; The Fisherman Magazine	6/10/1986	39 37.75998N	074 01.08000W
6	Tire units	375-tire units - ballasted (clump)	Ocean County Road Dept.	6/10/1986	39 37.63002N	074 01.42998W
7	Tire units	125-tire units - ballasted (clump)	Ocean County Road Dept.	6/10/1986	39 37.41000N	074 01.72998W
8	A.H. Dumont	247' Tanker - "A.H. Dumont"	Spentonbush Red Star Co.; The Fisherman Magazine	6/10/1986	39 37.72998N	074 01.08000W
9	Tire Units	100-tire units - concrete ballasted	Ocean County Road Dept.	6/26/1986	39 37.74000N	074 01.12998W
10	Tire units	26-tire units - concrete ballasted	N/A	9/21/1986	39 37.90002N	074 00.97998W
11	Aqua II	110' Water Supply Barge - "Aqua II"	Eklof Marine Co.; NJ Marine Trades Assoc; The Fisherman Magazine	11/7/1987	39 37.47000N	074 01.21998W
12	Molasses Barge	250' Container Barge - "Molasses Barge"	Charles Bobowicz	8/17/1988	39 37.50000N	074 01.41000W
13	Fatuk	166' Panamanian Freighter - "Fatuk"	U.S. Customs Service; Fish America; Sportfish Fund	10/27/1988	39 37.60998N	074 01.03998W
14	Tire Units	66-tire units	Ocean County Road Dept.; Bridge and Corrections Departments	10/12/1989	39 37.75998N	074 01.98000W
15	Tire Units	86-tire units	Ocean County Road Dept.; Bridge and Corrections Departments	10/17/1989	39 37.68000N	074 01.90998W
16	Tire Units	90-tire units	Ocean County Road Dept.; Bridge and Corrections Departments	10/23/1989	39 37.68000N	074 01.99002W
17	Tire Units	90-tire units	Ocean County Road Dept.	3/27/1990	39 37.68000N	074 01.99002W
18	Tire Units	90-tire units	Ocean County Road Dept.	3/28/1990	39 37.30002N	074 02.11002W
22	Tire Units	20-tire units	Ocean County Road Dept.	6/7/1990	39 37.41000N	074 02.10000W
23	Mary C	135' Tanker - "Mary C"	Atlantic County Reef Society; Princeton Dive Club; Village Harbor Fishing Club; Fish Hawks	10/30/1990	39 37.17000N	074 01.72002W
24	Choctaw	90' Tugboat - "Choctaw"	Spentonbush Red Star Co.; Beach Haven Marlin & Tuna Club; Fish America; Atlantic County Reef Society	4/7/1991	39 37.84998N	074 01.27998W
40	Tire Units	75-tire units	Ocean County Bridge Dept.	11/7/1991	39 37.50000N	074 01.69998W
41	Tire Units	75-tire units	Ocean County Bridge Dept.	11/12/1991	39 37.39998N	074 01.60002W
42	Tire Units	75-tire units	Ocean County Bridge Dept.	11/13/1991	39 37.39998N	074 01.60002W
43	Tire Units	75-tire units	Ocean County Bridge Dept.	11/14/1991	39 37.30002N	074 01.69998W
44	Tire Units	75-tire units	Ocean County Bridge Dept.	4/14/1992	39 37.69998N	074 01.69998W
45	Tire Units	75-tire units	Ocean County Bridge Dept.	4/16/1992	39 37.69998N	074 01.69998W
46	Tire Units	75-tire units	Ocean County Bridge Dept.	4/22/1992	39 37.60002N	074 01.60002W
47	Tire Units	75-tire units	Ocean County Bridge Dept.	4/24/1992	39 37.50000N	074 01.60002W

GARDEN STATE NORTH REEF

ID #	Name	Description	Sponsor	Date Deployed	Latitude	Longitude
48	Tire Units	75-tire units	Ocean County Bridge Dept.	5/1/1992	39 37.39998N	074 01.80000W
49	Tire Units	75-tire units	Ocean County Bridge Dept.	5/3/1992	39 37.60002N	074 01.69998W
50	Coleman II	60' Deck Barge - "Coleman II"	Coleman Construction Co.; Fish America; Artificial Reef Assoc.	6/22/1992	39 37.30002N	074 01.21002W
51	Tire Units	75-tire units	Ocean County Bridge Dept.	10/7/1992	39 37.69998N	074 01.60002W
52	Tire Units	75-tire units	Ocean County Bridge Dept.	10/9/1992	39 37.09998N	074 01.80000W
53	Tire Units	75-tire units	Ocean County Bridge Dept.	10/14/1992	39 37.39998N	074 01.50000W
54	Tire Units	75-tire units	Ocean County Bridge Dept.	10/20/1992	39 37.60002N	074 01.80000W
55	Tire Units	75-tire units	Ocean County Bridge Dept.	10/22/1992	39 37.50000N	074 01.69998W
56	Tire Units	75-tire units	Ocean County Bridge Dept.	10/26/1992	39 37.09998N	074 01.90002W
60	VINCENT PAUL PESSOLANO	97' Tugboat - "Vincent Paul Pessolano" (AKA "Wagner's Point")	Carbon Service Corp.; GDF; Ann, Brian, Vincent, Anthony Pessolano	9/29/1994	39 37.69998N	074 01.11000W
61	Tire Units	700-tire units	Carbon Service Corp.; GDF	6/14/1995	39 37.63998N	074 01.62000W
62.1	Weeks 218	108' Barge - "Weeks 218"	GDF; Penn Reels; NJ Army National Guard Reef-Ex	6/21/1995	39 37.63002N	074 01.63998W
62.2	Military Vehicle	M-113 Armored Personnel Carrier (APC)	GDF; Penn Reels; NJ Army National Guard Reef-Ex	6/21/1995	39 37.63002N	074 01.63998W
63	Military Vehicle	M-113 Armored Personnel Carrier (APC)	NJ Army National Guard Reef-Ex	6/21/1995	39 37.33002N	074 01.72002W
64	ALO Reef	M-113 Armored Personnel Carrier (APC)	GDF; Penn Reels; NJ Army National Guard Reef-Ex; Alliance for a Living Ocean	6/21/1995	39 37.32000N	074 01.72002W
65	Military Vehicle	M-113 Armored Personnel Carrier (APC)	NJ Army National Guard Reef-Ex	6/21/1995	39 37.33002N	074 01.71000W
66	Bear's Reef	M-60 Patton Main Battle Tank (MBT)	NJ Army National Guard Reef-Ex; Bear Advertising Inc.	6/21/1995	39 37.33002N	074 01.71000W
67	Concrete Blocks	RR Car Beds (x31) - concrete blocks	Earle Naval Weapons Station	8/23/1995	39 37.59000N	074 01.57998W
68	Penn Reels Reef	M-113 Armored Personnel Carrier (APC)	NJ Army National Guard Reef-Ex; Penn Reels	8/23/1995	39 37.50000N	074 01.20000W
69	Penn Reels Reef	M-113 Armored Personnel Carrier (APC)	NJ Army National Guard Reef-Ex; Penn Reels	8/23/1995	39 37.59000N	074 01.81002W
70	Penn Reels Reef	M-113 Armored Personnel Carrier (APC)	NJ Army National Guard Reef-Ex; Penn Reels	8/23/1995	39 37.30002N	074 01.39998W
71	Penn Reels Reef	M-113 Armored Personnel Carrier (APC)	NJ Army National Guard Reef-Ex; Penn Reels	8/23/1995	39 37.30002N	074 01.30002W
72	Penn Reels Reef	M-113 Armored Personnel Carrier (APC)	NJ Army National Guard Reef-Ex; Penn Reels	8/23/1995	39 37.39998N	074 01.30002W
73	Penn Reels Reef	M-113 Armored Personnel Carrier (APC)	NJ Army National Guard Reef-Ex; Penn Reels	8/23/1995	39 37.39998N	074 01.30002W
74	John Dobilas Reef	165' Tanker - "John Dobilas"	Friends of John Dobilas; McGraw-Hill Foundation; NJ Army National Guard	8/20/1996	39 37.56000N	074 01.33998W
75	John Dobilas Reef	M-551 Sheridan Light Tank	Friends of John Dobilas; McGraw-Hill Foundation; NJ Army National Guard	9/5/1996	39 37.62000N	074 01.33998W

GARDEN STATE NORTH REEF

ID #	Name	Description	Sponsor	Date Deployed	Latitude	Longitude
76	John Dobilas Reef	M-551 Sheridan Light Tank	Friends of John Dobilas; McGraw-Hill Foundation; NJ Army National Guard	9/5/1996	39 37.56000N	074 01.33998W
77	John Dobilas Reef	M-551 Sheridan Light Tank	Friends of John Dobilas; McGraw-Hill Foundation; NJ Army National Guard	9/5/1996	39 37.60998N	074 01.33002W
78	John Dobilas Reef	M-551 Sheridan Light Tank	Friends of John Dobilas; McGraw-Hill Foundation; NJ Army National Guard	9/5/1996	39 37.57002N	074 01.33002W
79	John Dobilas Reef	M-551 Sheridan Light Tank	Friends of John Dobilas; McGraw-Hill Foundation; NJ Army National Guard	9/5/1996	39 37.57998N	074 01.36998W
80	Jerry	42' Tugboat - "Jerry"	Artificial Reef Assoc.	9/15/1997	39 37.71000N	074 01.03002W
81	Military Vehicle	M-113 Armored Personnel Carrier (APC)	NJ Army National Guard	6/17/1999	39 37.72998N	074 01.75002W
82	Military Vehicle	M-113 Armored Personnel Carrier (APC)	NJ Army National Guard	6/17/1999	39 37.66002N	074 01.78998W
83	Military Vehicle	M-113 Armored Personnel Carrier (APC)	NJ Army National Guard	6/17/1999	39 37.78998N	074 02.17998W
84	Military Vehicle	M-113 Armored Personnel Carrier (APC)	NJ Army National Guard	6/17/1999	39 37.81002N	074 02.22000W
86	Military Vehicle	M-113 Armored Personnel Carrier (APC)	NJ Army National Guard	6/17/1999	39 37.66998N	074 02.11998W
87	Military Vehicle	M-113 Armored Personnel Carrier (APC)	NJ Army National Guard	6/17/1999	39 37.50000N	074 01.80000W
88	Military Vehicle	M-113 Armored Personnel Carrier (APC)	NJ Army National Guard	6/17/1999	39 37.57002N	074 02.14002W
89	Penn Reels Reef	60 Reef Balls (clumped)	Penn Reels	6/22/1999	39 37.57002N	074 01.60002W
90	Military Vehicle	M-113 Armored Personnel Carrier (APC)	NJ Army National Guard	6/22/1999	39 37.2N	074 01.86000W
91	John Killian Memorial Reef	M-113 Armored Personnel Carrier (APC)	NJ Army National Guard; Members of the Manahwkin Elks	6/22/1999	39 37.18002N	074 01.84002W
92	Military Vehicle	M-113 Armored Personnel Carrier (APC)	NJ Army National Guard	6/22/1999	39 37.21002N	074 01.72998W
93	Military Vehicle	M-113 Armored Personnel Carrier (APC)	NJ Army National Guard	6/22/1999	39 37.26000N	074 01.86000W
94	Military Vehicle	M-113 Armored Personnel Carrier (APC)	NJ Army National Guard	6/22/1999	39 37.20000N	074 02.10000W
95	Military Vehicle	M-113 Armored Personnel Carrier (APC)	NJ Army National Guard	6/22/1999	39 37.14000N	074 01.87002W
96	Military Vehicle	M-113 Armored Personnel Carrier (APC)	NJ Army National Guard	6/22/1999	39 37.18002N	074 02.02998W
97	Military Vehicle	M-113 Armored Personnel Carrier (APC)	NJ Army National Guard	6/22/1999	39 37.23000N	074 01.93002W
98	Reef Balls	50 Reef Balls	N/A	6/24/1999	39 37.30002N	074 01.99998W
99	Reef Balls	50 Reef Balls	N/A	6/30/1999	39 37.80000N	074 00.90000W
100	Reef Balls	50 Reef Balls (26-spread, 24-scattered)	N/A	9/13/1999	39 37.21998N	074 01.99998W
101	LBI Scuba Reef	48 Reef Balls	LBI Scuba Club	9/29/1999	39 37.89000N	074 01.27998W
102	Reef Balls	50 Reef Balls (20-clumped, 30-scattered)	N/A	10/6/1999	39 37.06998N	074 01.18002W
103	Reef Balls	18 Reef Balls (clumped)	N/A	8/28/2000	39 37.84002N	074 01.48002W
104	Edward N. Headley Reef	32 Reef Balls (spread)	Tom Headley	8/28/2000	39 37.84002N	074 01.77000W
105	Reef Balls	15 Reef Balls (clumped)	N/A	11/2/2000	39 37.42998N	074 01.15002W
106	Reef Balls	35 Reef Balls (spread)	N/A	11/2/2000	39 37.35000N	074 02.29998W
107	JCAA Redbird Reef	Subway Car (Redbird)	New York City Transit Authority	9/3/2003	39 37.39998N	074 02.10000W
108	JCAA Redbird Reef	Subway Car (Redbird)	New York City Transit Authority	9/3/2003	39 37.39002N	074 02.07000W
109	JCAA Redbird Reef	Subway Car (Redbird)	New York City Transit Authority	9/3/2003	39 37.35000N	074 02.01000W
110	Redbird Reef	Subway Car (Redbird)	New York City Transit Authority	9/3/2003	39 37.33002N	074 01.98000W
111	JCAA Redbird Reef	Subway Car (Redbird)	New York City Transit Authority	9/3/2003	39 37.32000N	074 01.95000W
112	JCAA Redbird Reef	Subway Car (Redbird)	New York City Transit Authority	9/3/2003	39 37.20000N	074 01.90002W


GARDEN STATE NORTH REEF

ID #	Name	Description	Sponsor	Date	Latitude	Longitude
				Deployed		
113	JCAA Redbird Reef	Subway Car (Redbird)	New York City Transit Authority	9/3/2003	39 37.18002N	074 01.89000W
114	JCAA Redbird Reef	Subway Car (Redbird)	New York City Transit Authority	9/3/2003	39 37.18998N	074 01.89000W
115	JCAA Redbird Reef	Subway Car (Redbird)	New York City Transit Authority	9/3/2003	39 37.21002N	074 01.81002W
116	JCAA Redbird Reef	Subway Car (Redbird)	New York City Transit Authority	9/3/2003	39 37.24002N	074 01.87002W
117	JCAA Redbird Reef	Subway Car (Redbird)	New York City Transit Authority	9/3/2003	39 37.44000N	074 01.29000W
118	JCAA Redbird Reef	Subway Car (Redbird)	New York City Transit Authority	9/3/2003	39 37.47000N	074 01.27998W
119	JCAA Redbird Reef	Subway Car (Redbird)	New York City Transit Authority	9/3/2003	39 37.50000N	074 01.24998W
120	Redbird Reef	Subway Car (Redbird)	New York City Transit Authority	9/3/2003	39 37.53000N	074 01.24002W
	Barnegat Fishin' Hole Reef Dedicated to the Memory of Carol Evans, JCAA					
121	Redbird Reef	Subway Car (Redbird)	New York City Transit Authority; Barnegat Fishin' Hole	9/3/2003	39 37.57998N	074 01.21998W
122	JCAA Redbird Reef	Subway Car (Redbird)	New York City Transit Authority	9/3/2003	39 37.60002N	074 01.21002W
123	JCAA Redbird Reef	Subway Car (Redbird)	New York City Transit Authority	9/3/2003	39 37.62000N	074 01.21002W
124	JCAA Redbird Reef	Subway Car (Redbird)	New York City Transit Authority	9/3/2003	39 37.63998N	074 01.20000W
125	JCAA Redbird Reef	Subway Car (Redbird)	New York City Transit Authority	9/3/2003	39 37.68000N	074 01.20000W
126	JCAA Redbird Reef	Subway Car (Redbird)	New York City Transit Authority	9/3/2003	39 37.72998N	074 01.24002W
127	JCAA Redbird Reef	Subway Car (Redbird)	New York City Transit Authority	9/3/2003	39 37.93998N	074 01.80000W
128	Redbird Reef	Subway Car (Redbird)	New York City Transit Authority	9/3/2003	39 37.90002N	074 01.78002W
129	JCAA Redbird Reef	Subway Car (Redbird)	New York City Transit Authority	9/3/2003	39 37.86000N	074 01.75998W
130	JCAA Redbird Reef	Subway Car (Redbird)	New York City Transit Authority	9/3/2003	39 37.84002N	074 01.75998W
131	JCAA Redbird Reef	Subway Car (Redbird)	New York City Transit Authority	9/3/2003	39 37.81998N	074 01.72002W
132	JCAA Redbird Reef	Subway Car (Redbird)	New York City Transit Authority	9/3/2003	39 37.81998N	074 01.71000W
133	JCAA Redbird Reef	Subway Car (Redbird)	New York City Transit Authority	9/3/2003	39 37.78998N	074 01.63998W
134	JCAA Redbird Reef	Subway Car (Redbird)	New York City Transit Authority	9/3/2003	39 37.78998N	074 01.63002W
135	JCAA Redbird Reef	Subway Car (Redbird)	New York City Transit Authority	9/3/2003	39 37.78998N	074 01.60998W
136	Redbird Reef	Subway Car (Redbird)	New York City Transit Authority	9/3/2003	39 37.80000N	074 01.57002W
137	JCAA Redbird Reef	Subway Car (Redbird)	New York City Transit Authority	9/3/2003	39 37.36998N	074 02.08998W
138	JCAA Redbird Reef	Subway Car (Redbird)	New York City Transit Authority	9/3/2003	39 37.39998N	074 02.08998W
139	JCAA Redbird Reef	Subway Car (Redbird)	New York City Transit Authority	9/3/2003	39 37.42998N	074 02.08998W
140	JCAA Redbird Reef	Subway Car (Redbird)	New York City Transit Authority	9/3/2003	39 37.44000N	074 02.11998W
141	JCAA Redbird Reef	Subway Car (Redbird)	New York City Transit Authority	9/3/2003	39 37.72002N	074 01.99998W
142	JCAA Redbird Reef	Subway Car (Redbird)	New York City Transit Authority	9/3/2003	39 37.71000N	074 01.98000W
143	JCAA Redbird Reef	Subway Car (Redbird)	New York City Transit Authority	9/3/2003	39 37.71000N	074 01.93002W
144	JCAA Redbird Reef	Subway Car (Redbird)	New York City Transit Authority	9/3/2003	39 37.69002N	074 01.90002W
145	JCAA Redbird Reef	Subway Car (Redbird)	New York City Transit Authority	9/3/2003	39 37.69002N	074 01.87002W
146	JCAA Redbird Reef	Subway Car (Redbird)	New York City Transit Authority	9/3/2003	39 37.69002N	074 01.83000W
147	JCAA Redbird Reef	Subway Car (Redbird)	New York City Transit Authority	9/3/2003	39 37.68000N	074 01.8000W
148	JCAA Redbird Reef	Subway Car (Redbird)	New York City Transit Authority	9/3/2003	39 37.66998N	074 01.74000W
149	Redbird Reef	Subway Car (Redbird)	New York City Transit Authority; Jersey Coast Anglers Assoc.	9/3/2003	39 37.81002N	074 01.51002W


GARDEN STATE NORTH REEF

ID #	Name	Description	Sponsor	Date Deployed	Latitude	Longitude
150	JCAA Redbird Reef	Subway Car (Redbird)	New York City Transit Authority	9/3/2003	39 37.81002N	074 01.48998W
151	JCAA Redbird Reef	Subway Car (Redbird)	New York City Transit Authority	9/3/2003	39 37.78002N	074 01.45998W
152	JCAA Redbird Reef	Subway Car (Redbird)	New York City Transit Authority	9/3/2003	39 37.75998N	074 01.45998W
153	JCAA Redbird Reef	Subway Car (Redbird)	New York City Transit Authority	9/3/2003	39 37.72002N	074 01.42002W
154	JCAA Redbird Reef	Subway Car (Redbird)	New York City Transit Authority	9/3/2003	39 37.71000N	074 01.41000W
155	JCAA Redbird Reef	Subway Car (Redbird)	New York City Transit Authority	9/3/2003	39 37.65000N	074 01.39002W
156	JCAA Redbird Reef	Subway Car (Redbird)	New York City Transit Authority	9/3/2003	39 37.66002N	074 01.72002W
157	Helis	170' Navy Tanker - "Helis"	Commissioner's Initiative	5/17/2005	39 37.86000N	074 00.99000W
158	Concrete Rubble	Concrete rubble (x35 pcs)	Valero Weeks	4/10/2008	39 37.39998N	074 01.50000W
159	Dredge Rock	Rock	Army Corps of Engineers (Cell #17)	4/5/2009	39 37.84998N	074 00.81000W
160	Reef Balls	40 Reef Balls	N/A	12/16/2009	39 37.50000N	074 01.90002W
161	Reef Balls	40 Reef Balls	N/A	12/16/2009	39 37.60002N	074 01.99998W
162	Reef Balls	40 Reef Balls	N/A	12/16/2009	39 37.84998N	074 01.95000W
163	Reef Balls	35 Reef Balls	N/A	12/16/2009	39 37.20000N	074 02.29998W

Garden State South Reef

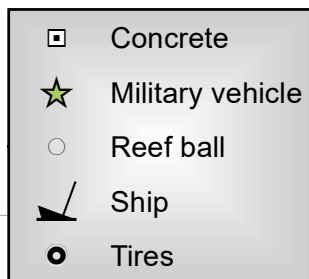
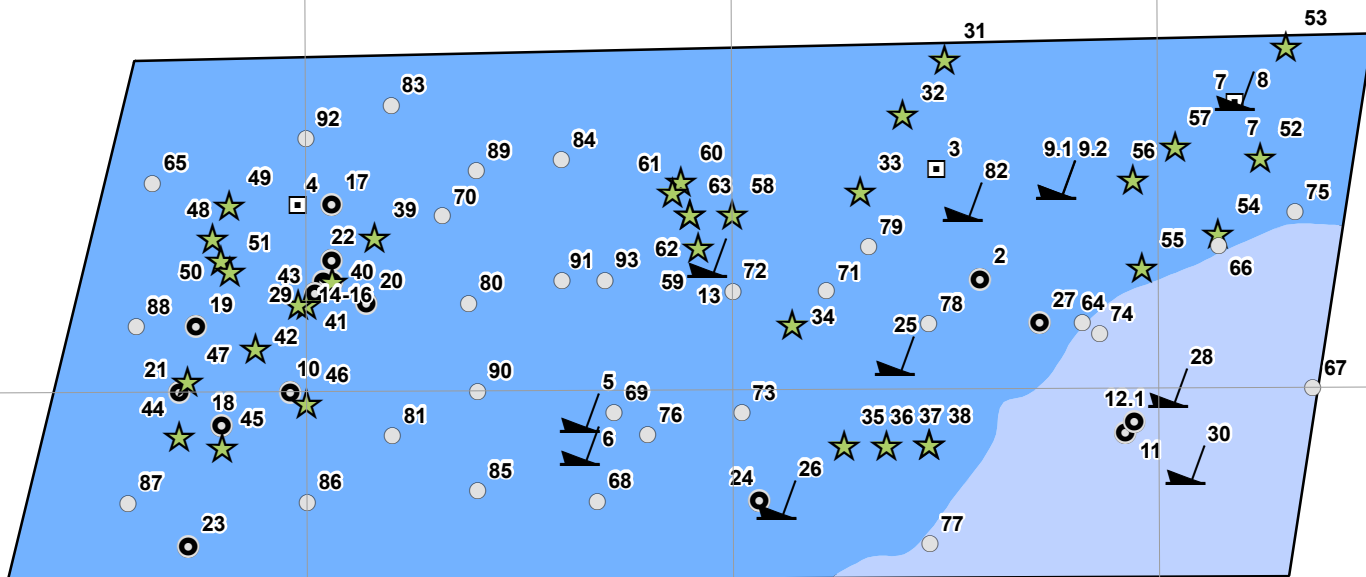
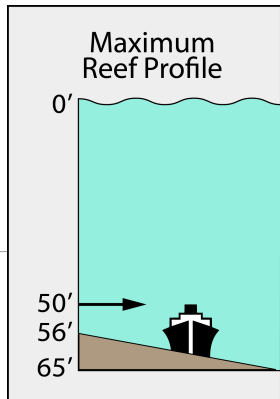



Depth



Distance offshore --- 5.1 nm
 Reef area ----- 0.7 sq mi
 Depth range ----- 56-65 ft

**NOT FOR
 NAVIGATIONAL
 PURPOSES.**



Map edited: May 2022

-74°7'

-74°6.5'

-74°6'

39°34'

39°33.5'

39°33'

GARDEN STATE SOUTH REEF

ID #	Name	Description	Sponsor	Date Deployed	Latitude	Longitude
2	Tire units	Unballasted 60-tire units (x380 units)	Ocean County Road Dept.	10/11/1984	39 33.60000N	074 06.21000W
3	Tire Units	Concrete ballasted tire units (x500 units)	Ocean County Road Dept.	1/2/1986	39 33.70002N	074 06.25998W
4	Tire Units	Concrete ballasted tire units (x500 units)- scattered	Ocean County Road Dept.	2/26/1986	39 33.67002N	074 07.00998W
5	46' "Viking" hull mold	46' "Viking" hull mold; w/ballasted tire units (x50)	Viking Yachts Company	9/18/1986	39 33.48000N	074 06.67998W
6	35' "Viking" hull mold	35' "Viking" hull mold; w/tire units	Viking Yachts Company	9/18/1986	39 33.45000N	074 06.67998W
7	Tire units	Concrete Tire test units (x27)	N/A	9/18/1986	39 33.76002N	074 05.91000W
8	Lori's Wreck	Lori's Wreck (deteriorated wreck)	N/A	6/1/1987	39 33.76998N	074 05.91000W
9.1	The Rhino	50' Crew Boat - "The Rhino"; w/ 100- tire units	Caldwell's Diving Company; Absecon Saltwater Sportsman	5/27/1988	39 33.69000N	074 06.12000W
9.2	The Rhino	50' Crew Boat - "The Rhino"; w/ 100- tire units	Caldwell's Diving Company; Absecon Saltwater Sportsman	5/27/1988	39 33.69000N	074 06.12000W
10	Tire Units	250-tire units	Ocean County Road Dept.	5/27/1988	39 33.49998N	074 07.02000W
11	Tire Units	150-tire units	Ocean County Road Dept.	5/27/1988	39 33.46002N	074 06.04002W
12.1	Tire Units	65-tire units	Ocean County Road Dept.	5/27/1988	39 33.46998N	074 06.03000W
13	Miller Barge	80' Deck Barge with Crane booms ("Miller" barge)	Caldwell's Diving Company; Fish America Foundation	10/10/1989	39 33.61998N	074 06.52998W
14	Tire Units	92-tire units	Ocean County Road Dept.	5/2/1990	39 33.60000N	074 06.97002W
15	Tire Units	90-tire units	Ocean County Road Dept.	5/8/1990	39 33.60000N	074 06.97998W
16	Tire Units	91-tire units	Ocean County Road Dept.	5/9/1990	39 33.60000N	074 06.97998W
17	Tire Units	90-tire units	Ocean County Road Dept.	5/14/1990	39 33.67002N	074 06.97002W
18	Tire Units	90-tire units	Ocean County Road Dept.	8/14/1990	39 33.46998N	074 07.09998W
19	Tire Units	90-tire units	Ocean County Road Dept.	8/15/1990	39 33.55998N	074 07.12998W
20	Tire Units	90-tire units	Ocean County Road Dept.	10/2/1990	39 33.58002N	074 06.93000W
21	Tire Units	90-tire units	Ocean County Road Dept.	10/3/1990	39 33.49998N	074 07.15002W
22	Tire Units	90-tire units	Ocean County Road Dept.	10/5/1990	39 33.61998N	074 06.97002W
23	Tire Units	90-tire units	Ocean County Road Dept.	10/16/1990	39 33.36000N	074 07.14000W
24	Tire Units	100-tire units	New Jersey Marine Fisheries Admin. (NJMFA)	6/15/1991	39 33.40002N	074 06.46998W
25	Starcraft	150' Deck Barge - "Starcraft"	Eklof Marine; Artificial Reef Assoc.; Ocean Wreck Divers; Village Harbor Fishing Club	5/11/1994	39 33.52998N	074 06.31002W
26	Holgate I	65' Commercial Fishing Boat - "Holgate I"	Marlin & Tuna Club; Alliance for a Living Ocean	10/25/1994	39 33.40002N	074 06.45000W
27	Tire Units	510-tire units (piles)	Dept. of Solid Waste; GDF	1/22/1995	39 33.55998N	074 06.13998W
28	VHFC	44' Coast Guard Cutter - "VHFC"	Village Harbor Fishing Club; GDF	5/16/1995	39 33.49998N	074 05.98998W
29	Tire Units	700-tire units (spread)	Carbon Service Corp	6/14/1995	39 33.58998N	074 06.99000W
30	Ocean Wreck Divers I	44' Coast Guard Cutter - "Ocean Wreck Divers I"	Ocean Wreck Divers	7/11/1995	39 33.43002N	074 05.97000W
31	Military Vehicle	M-113 Armored Personnel Carrier (APC)	NJ Army National Guard Reef-Ex	8/23/1995	39 33.79998N	074 06.25002W


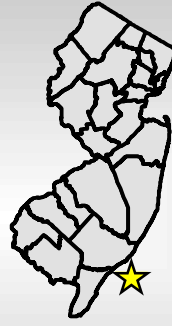
GARDEN STATE SOUTH REEF

ID #	Name	Description	Sponsor	Date Deployed	Latitude	Longitude
32	Military Vehicle	M-113 Armored Personnel Carrier (APC)	NJ Army National Guard Reef-Ex	8/23/1995	39 33.75000N	074 06.30000W
33	Military Vehicle	M-113 Armored Personnel Carrier (APC)	NJ Army National Guard Reef-Ex	8/23/1995	39 33.67998N	074 06.34998W
34	BHMTC Reef	M-113 Armored Personnel Carrier (APC)	Beach Haven Marlin & Tuna Club (BHMTC)	8/23/1995	39 33.55998N	074 06.43002W
35	Military Vehicle	M-113 Armored Personnel Carrier (APC)	NJ Army National Guard Reef-Ex	8/23/1995	39 33.45000N	074 06.37002W
36	Military Vehicle	M-113 Armored Personnel Carrier (APC)	NJ Army National Guard Reef-Ex	8/23/1995	39 33.45000N	074 06.31998W
37	Military Vehicle	M-113 Armored Personnel Carrier (APC)	NJ Army National Guard Reef-Ex	8/23/1995	39 33.45000N	074 06.27000W
38	Military Vehicle	M-113 Armored Personnel Carrier (APC)	NJ Army National Guard Reef-Ex	8/23/1995	39 33.45000N	074 06.27000W
39	Military Vehicle	M-551 Sheridan Light Tank	NJ Army National Guard	9/5/1996	39 33.64002N	074 06.91998W
40	Military Vehicle	M-551 Sheridan Light Tank	NJ Army National Guard	9/5/1996	39 33.60000N	074 06.97002W
41	Military Vehicle	M-551 Sheridan Light Tank	NJ Army National Guard	9/5/1996	39 33.58002N	074 07.00002W
42	Military Vehicle	M-551 Sheridan Light Tank	NJ Army National Guard	9/5/1996	39 33.54000N	074 07.06002W
43	Military Vehicle	M-551 Sheridan Light Tank	NJ Army National Guard	9/5/1996	39 33.58002N	074 07.00998W
44	BHMTC V Reef	M-113 Armored Personnel Carrier (APC)	NJ Army National Guard Reef-Ex; Beach Haven Marlin & Tuna Club	6/24/1999	39 33.46002N	074 07.15002W
45	Military Vehicle	M-113 Armored Personnel Carrier (APC)	NJ Army National Guard	6/24/1999	39 33.45000N	074 07.09998W
46	Military Vehicle	M-113 Armored Personnel Carrier (APC)	NJ Army National Guard	6/24/1999	39 33.49002N	074 07.00002W
47	Military Vehicle	M-113 Armored Personnel Carrier (APC)	NJ Army National Guard	6/24/1999	39 33.51000N	074 07.14000W
48	Military Vehicle	M-113 Armored Personnel Carrier (APC)	NJ Army National Guard	6/24/1999	39 33.64002N	074 07.11000W
49	Military Vehicle	M-113 Armored Personnel Carrier (APC)	NJ Army National Guard	6/24/1999	39 33.67002N	074 07.09002W
50	Military Vehicle	M-113 Armored Personnel Carrier (APC)	NJ Army National Guard	6/24/1999	39 33.61998N	074 07.09998W
51	BHMTC VI Reef	M-113 Armored Personnel Carrier (APC)	NJ Army National Guard; Beach Haven Marlin & Tuna Club	6/24/1999	39 33.61002N	074 07.09002W
52	Military Vehicle	M-578 Light Recovery Vehicle	NJ Army National Guard	7/15/1999	39 33.70998N	074 05.88000W
53	Military Vehicle	M-578 Light Recovery Vehicle	NJ Army National Guard	7/15/1999	39 33.81000N	074 05.85000W
54	Military Vehicle	M-113 Armored Personnel Carrier (APC)	NJ Army National Guard	7/15/1999	39 33.64002N	074 05.92998W
55	Military Vehicle	M-113 Armored Personnel Carrier (APC)	NJ Army National Guard	7/15/1999	39 33.61002N	074 06.01998W
56	Military Vehicle	M-113 Armored Personnel Carrier (APC)	NJ Army National Guard	7/15/1999	39 33.69000N	074 06.03000W
57	Military Vehicle	M-113 Armored Personnel Carrier (APC)	NJ Army National Guard	7/15/1999	39 33.72000N	074 05.98002W
58	Wittle Wet Wabbit Weef in Memory of William T. Gleason	M-60 Patton Main Battle Tank (MBT)	NJ Army National Guard; Res Rats - William T. Gleason "Wittle Wet Wabbit Weef"	7/16/1999	39 33.66000N	074 06.49998W
59	Military Vehicle	M-113 Armored Personnel Carrier (APC)	NJ Army National Guard	7/16/1999	39 33.63000N	074 06.54000W
60	Military Vehicle	M-60 Patton Main Battle Tank (MBT)	NJ Army National Guard	7/16/1999	39 33.69000N	074 06.55998W
61	Military Vehicle	M-113 Armored Personnel Carrier (APC)	NJ Army National Guard	7/16/1999	39 33.67998N	074 06.57000W
62	Military Vehicle	M-113 Armored Personnel Carrier (APC)	NJ Army National Guard	7/16/1999	39 33.66000N	074 06.55002W
63	Military Vehicle	M-113 Armored Personnel Carrier (APC)	NJ Army National Guard	7/16/1999	39 33.66000N	074 06.55002W
64	Beach Haven Marlin and Tuna Club	18 Reef Balls - (clump)	Beach Haven Marlin & Tuna Club	8/1/2000	39 33.55998N	074 06.09000W
65	Reef Balls	25 Reef Balls - (spread)	N/A	8/1/2000	39 33.69000N	074 07.18002W


GARDEN STATE SOUTH REEF

ID #	Name	Description	Sponsor	Date Deployed	Latitude	Longitude
66	Marion & Cliff's Reef	30 Reef Balls - (clump)	Klemenhagens, Gablers, Roshellis and Figley's	8/9/2000	39 33.63000N	074 05.92998W
67	Reef Balls	20 Reef Balls - (spread)	N/A	8/9/2000	39 33.49998N	074 05.82000W
68	Beach Haven Yacht Club Reef	15 Reef Balls - (anchor)	Beach Haven Yacht Club	8/20/2000	39 33.40002N	074 06.66000W
69	Morrison's Marina and Restaurant Reef	16 Reef Balls - (anchor)	Morrison's Seafood Inc.	8/20/2000	39 33.48000N	074 06.64002W
70	Reef Balls	7 Reef Balls - (clump)	N/A	8/20/2000	39 33.66000N	074 06.84000W
71	BHM&TC Reef	16 Reef Balls - (clump)	Beach Haven Marlin & Tuna Club	8/21/2000	39 33.58998N	074 06.39000W
72	Kirkenir's Reef	16 Reef Balls - (clump)	John H. Kirkenir	8/21/2000	39 33.58998N	074 06.49998W
73	Reef Balls	18 Reef Balls	N/A	8/21/2000	39 33.48000N	074 06.49002W
74	Materazzi Reef	7 Reef Balls - (clump)	Village Harbor Fishing Club	8/1/2000	39 33.55002N	074 06.07002W
75	Miss Dawnie Reef	12 Reef Balls - (clump)	Walter Herrmann	8/20/2000	39 33.66000N	074 05.83998W
76	Arnie Becker Reef	20 Reef Balls - (clump)	Leonard Berman	1/28/2002	39 33.46002N	074 06.60000W
77	Ronald A. Speck Sr. Memorial Reef	20 Reef Balls - (clump)	Friends of Ronald Speck	1/28/2002	39 33.36000N	074 06.27000W
78	Reef Balls	10 Reef Balls	N/A	1/28/2002	39 33.55998N	074 06.27000W
79	Reef Balls	20 Reef Balls - (spread)	N/A	1/29/2002	39 33.63000N	074 06.34002W
80	Reef Balls	15 Reef Balls - (clump)	N/A	1/29/2002	39 33.58002N	074 06.81000W
81	Hal the Pal Reef	15 Reef Balls - (clump)	Amtrak Electric Traction Dept.	1/29/2002	39 33.46002N	074 06.90000W
82	Ed Hall	"Lollipop")	Beach Haven Marlin & Tuna Club	5/4/2005	39 33.67002N	074 06.22998W
83	Bill Da Butch Reef	40 Reef Balls	Wednesday Crew of Mary M. III and Capt. Sam Rascigno	9/22/2005	39 33.76002N	074 06.90000W
84	Fishin' Hole Reef	40 Reef Balls	Barnegat Light Fishin' Hole	9/22/2005	39 33.70998N	074 06.70002W
85	Michael C. Pluta Reef	40 Reef Balls	Family & Friends	9/22/2005	39 33.40998N	074 06.79998W
86	Woody's Reef	40 Reef Balls	Close Friends of Robert Woodring Sr.	9/22/2005	39 33.40002N	074 07.00002W
87	Forked River Tuna Club South Reef	40 Reef Balls	Forked River Tuna Club	9/22/2005	39 33.40002N	074 07.21002W
88	Joe Marshall Reef	40 Reef Balls	James Slim; Joseph & Joy Gemberling	9/22/2005	39 33.55998N	074 07.20000W
89	Robert D. Taite Memorial Reef	40 Reef Balls	Kim Tate	12/16/2009	39 33.70002N	074 06.79998W
90	Robert D. Taite Memorial Reef	40 Reef Balls	Kim Tate	12/16/2009	39 33.49998N	074 06.79998W
91	Robert D. Taite Memorial Reef	40 Reef Balls	Kim Tate	12/16/2009	39 33.60000N	074 06.70002W
92	Robert D. Taite Memorial Reef	40 Reef Balls	Kim Tate	12/16/2009	39 33.73002N	074 07.00002W
93	BHCFE.ORG Reef	16 Reef Balls	BHMTC White Marlin Invitational Tournament	9/30/2021	39 33.60000N	074 06.65000W

Great Egg Reef

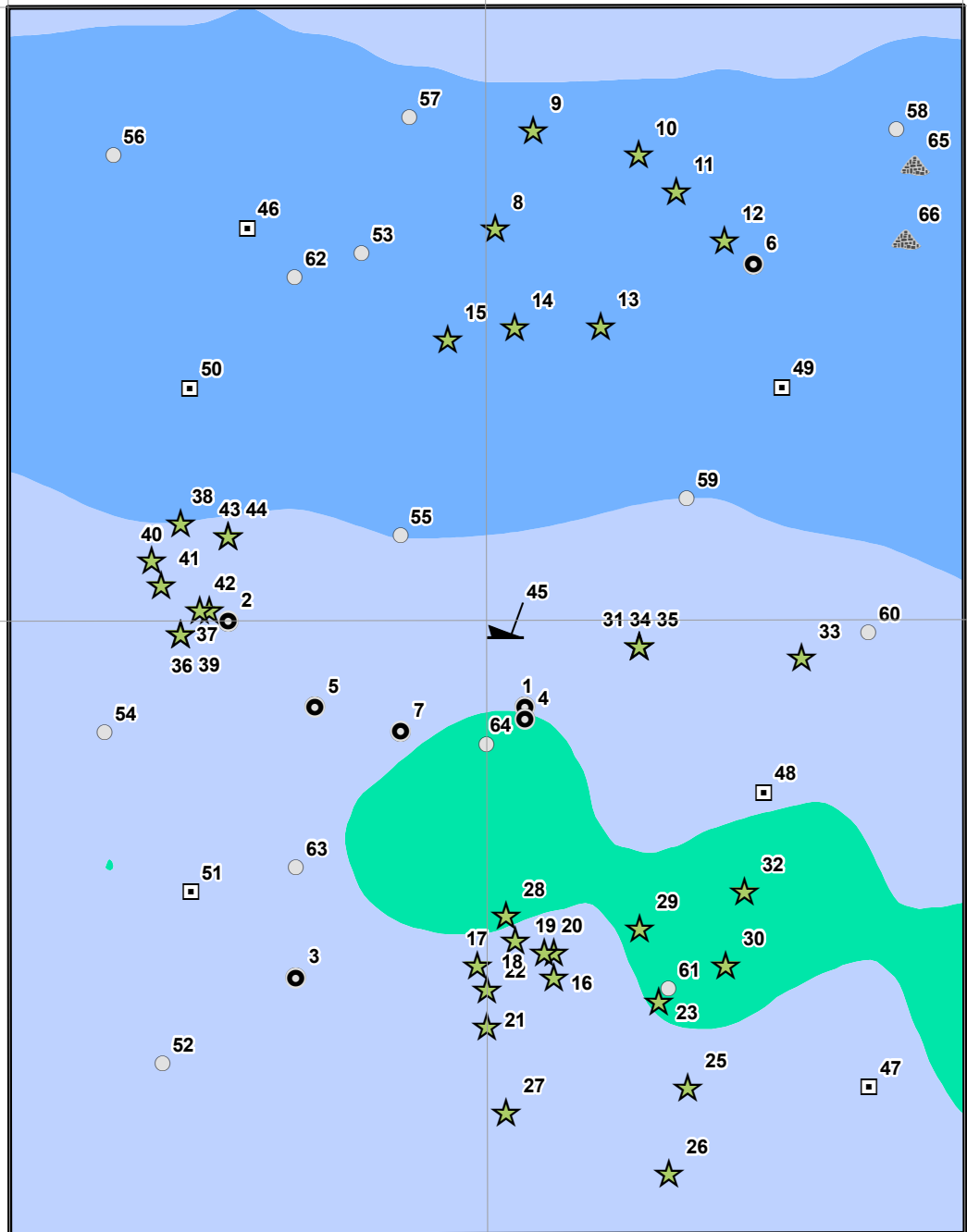
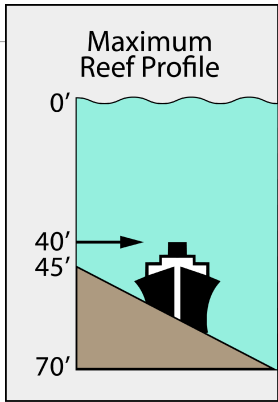



Depth



Distance offshore --- 7.0 nm
 Reef area ----- 1.0 sq mi
 Depth range ----- 45-70 ft

**NOT FOR
 NAVIGATIONAL
 PURPOSES.**



- Concrete
- △ Dredge rock
- ★ Military vehicle
- Reef ball
- ↙ Ship
- Tires

Map created: August 2021

-74°22'

-74°21.5'

-74°21'

39°15'

39°14.5'

39°14'

GREAT EGG REEF

ID #	Name	Description	Sponsor	Date	Latitude	Longitude
				Deployed		
1	Tire Units	Tire units (x635)	Atlantic County	5/18/1993	39 14.43000N	074 21.46002W
2	Tire Units	Tire units (x700)	Cape May Municipal Utilities Authority (MUA); Southern State Correctional Facility	6/8/1993	39 14.50002N	074 21.76998W
3	Tire Units	Tire units (x550)	Cape May MUA; Southern State Correctional Facility	6/17/1993	39 14.20998N	074 21.70002W
4	Tire Units	Tire units (x1300) - pile	Atlantic County; Cape May MUA	6/22/1994	39 14.41998N	074 21.46002W
5	Tire Units	Tire units (x1395) - pile	Atlantic County; Cape May MUA	10/26/1994	39 14.43000N	074 21.67998W
6	Tire Units	Tire units (x1152) - pile	Atlantic County; Cape May MUA	12/3/1994	39 14.79000N	074 21.22002W
7	Tire Units	Tire units (x1140) - pile	Atlantic County; Cape May MUA	4/1/1995	39 14.41002N	074 21.58998W
8	1000 Fathom Reef	M-60 Patton Main Battle Tank (MBT)	NJ Army National Guard; 1000 Fathom Club	9/9/1996	39 14.82000N	074 21.49002W
9	Ocean City Marlin & Tuna Club Reef I	M-551 Sheridan Light Tank	NJ Army National Guard; Ocean City Marlin & Tuna Club	9/9/1996	39 14.89998N	074 21.45000W
10	Ocean City Marlin & Tuna Club Reef II	M-60 Patton Main Battle Tank (MBT)	NJ Army National Guard; Ocean City Marlin & Tuna Club	9/9/1996	39 14.88000N	074 21.34002W
11	Ocean City Marlin & Tuna Club Reef III	M-60 Patton Main Battle Tank (MBT)	NJ Army National Guard; Ocean City Marlin & Tuna Club	9/9/1996	39 14.85000N	074 21.30000W
12	Ocean City Marlin & Tuna Club Reef IV	M-551 Sheridan Light Tank	NJ Army National Guard; Ocean City Marlin & Tuna Club	9/9/1996	39 14.80998N	074 21.25002W
13	Ocean City Marlin & Tuna Club Reef V	M-551 Sheridan Light Tank	NJ Army National Guard; Ocean City Marlin & Tuna Club	9/9/1996	39 14.74002N	074 21.37998W
14	Jersey Fresh I	M-551 Sheridan Light Tank	NJ Army National Guard; Jersey Fresh Seafood Festival	9/9/1996	39 14.74002N	074 21.46998W
15	Jersey Fresh Seafood Festival Reef	M-551 Sheridan Light Tank	NJ Army National Guard; Jersey Fresh Seafood Festival	9/9/1996	39 14.73000N	074 21.54000W
16	Jersey Fresh Seafood Festival Reef	M-551 Sheridan Light Tank	NJ Army National Guard; Jersey Fresh Seafood Festival	9/9/1996	39 14.20998N	074 21.43002W
17	Jersey Fresh Seafood Festival Reef	M-551 Sheridan Light Tank	NJ Army National Guard; Jersey Fresh Seafood Festival	9/9/1996	39 14.22000N	074 21.51000W
18	Jersey Fresh Seafood Festival Reef	M-551 Sheridan Light Tank	NJ Army National Guard; Jersey Fresh Seafood Festival	9/9/1996	39 14.23998N	074 21.46998W
19	Military Vehicle	M-551 Sheridan Light Tank	NJ Army National Guard	9/9/1996	39 14.23002N	074 21.43002W
20	Military Vehicle	M-60 Patton Main Battle Tank (MBT)	NJ Army National Guard	9/9/1996	39 14.23002N	074 21.43998W
21	Military Vehicle	M-60 Patton Main Battle Tank (MBT)	NJ Army National Guard	9/9/1996	39 14.17002N	074 21.49998W
22	Military Vehicle	M-551 Sheridan Light Tank	NJ Army National Guard	9/9/1996	39 14.20002N	074 21.49998W
23	Military Vehicle	M-578 Light Recovery Vehicle	NJ Army National Guard	7/30/1997	39 14.19000N	074 21.31998W
25	Military Vehicle	M-578 Light Recovery Vehicle	NJ Army National Guard	7/30/1997	39 14.11998N	074 21.28998W
26	Military Vehicle	M-578 Light Recovery Vehicle	NJ Army National Guard	7/30/1997	39 14.05002N	074 21.31002W
27	Military Vehicle	M-578 Light Recovery Vehicle	NJ Army National Guard	7/30/1997	39 14.10000N	074 21.48000W
28	Military Vehicle	M-551 Sheridan Light Tank	NJ Army National Guard	7/30/1997	39 14.26002N	074 21.48000W


GREAT EGG REEF

ID #	Name	Description	Sponsor	Date Deployed	Latitude	Longitude
29	Military Vehicle	M-551 Sheridan Light Tank	NJ Army National Guard	7/30/1997	39 14.25000N	074 21.34002W
30	Military Vehicle	M-578 Light Recovery Vehicle	NJ Army National Guard	7/30/1997	39 14.22000N	074 21.25002W
31	Atlantic County Sportsmen's Reef	M-578 Light Recovery Vehicle	NJ Army National Guard; Atlantic County Federation of Sportsmen's Club	7/30/1997	39 14.47998N	074 21.34002W
32	Military Vehicle	M-551 Sheridan Light Tank	NJ Army National Guard	7/30/1997	39 14.28000N	074 21.22998W
33	Military Vehicle	M-578 Light Recovery Vehicle	NJ Army National Guard; Atlantic County Federation of Sportsmen's Club	7/30/1997	39 14.47002N	074 21.16998W
34	Military Vehicle	M-578 Light Recovery Vehicle	NJ Army National Guard	7/30/1997	39 14.47998N	074 21.34002W
35	Military Vehicle	M-578 Light Recovery Vehicle	NJ Army National Guard	7/30/1997	39 14.47998N	074 21.34002W
36	Military Vehicle	M-578 Light Recovery Vehicle	NJ Army National Guard	7/30/1997	39 14.49000N	074 21.82002W
37	Military Vehicle	M-578 Light Recovery Vehicle	NJ Army National Guard	7/30/1997	39 14.50998N	074 21.79002W
38	Bud Evans Reef	M-578 Light Recovery Vehicle	NJ Army National Guard; Ocean City Marlin & Tuna Club	7/30/1997	39 14.58000N	074 21.82002W
39	Bud Evans Reef	M-578 Light Recovery Vehicle	NJ Army National Guard; Ocean City Marlin & Tuna Club	7/30/1997	39 14.49000N	074 21.82002W
40	Bud Evans Reef	M-578 Light Recovery Vehicle	NJ Army National Guard; Ocean City Marlin & Tuna Club	7/30/1997	39 14.55000N	074 21.85002W
41	Military Vehicle	M-578 Light Recovery Vehicle	NJ Army National Guard	7/30/1997	39 14.53002N	074 21.84000W
42	Military Vehicle	M-578 Light Recovery Vehicle	NJ Army National Guard	7/30/1997	39 14.50998N	074 21.79998W
43	Military Vehicle	M-578 Light Recovery Vehicle	NJ Army National Guard	7/30/1997	39 14.56998N	074 21.76998W
44	Military Vehicle	M-578 Light Recovery Vehicle	NJ Army National Guard	7/30/1997	39 14.56998N	074 21.76998W
45	Rothenbach Reef II	165' Tanker Barge - "Rothenbach II"	Rothenbach Family; U.S. Navy	7/10/1998	39 14.50002N	074 21.48000W
46	Billy Harvey Reef	Bridge pilings (x28)	William & Shirley Harvey	8/22/2001	39 14.82000N	074 21.75000W
47	Bill Quenzer Fathead Reef	Concrete castings (x38)	Bill's Fishing Buddies - The Fatheads	10/1/2003	39 14.11998N	074 21.10002W
48	Fisherman's Reef	Concrete castings (x38)	Atlantic County Fisherman's Association	10/1/2003	39 14.35998N	074 21.21000W
49	Concrete Castings	Concrete castings (x47)	N/A	10/1/2003	39 14.68998N	074 21.19002W
50	Concrete Castings	Concrete castings (x45)	N/A	10/1/2003	39 14.68998N	074 21.81000W
51	Concrete Castings	Concrete castings (x50)	N/A	10/1/2003	39 14.28000N	074 21.81000W
52	Frank Burt Smoot Conservation Reef	40 Reef Balls	Friends of Frank Burt Smoot	11/16/2004	39 14.14002N	074 21.84000W
53	Reef Balls	11 Reef Balls	N/A	9/21/2004	39 14.80002N	074 21.63000W
54	Jim Ivans Reef	40 Reef Balls	Friends of Jim Ivans	11/16/2004	39 14.41002N	074 21.90000W
55	Ocean City Marlin & Tuna Club Reef	150 Reef Balls	Ocean City Marlin & Tuna Club	11/16/2004	39 14.56998N	074 21.58998W
56	Michael Capizola Reef	40 Reef Balls	Capizola Family	11/16/2004	39 14.88000N	074 21.88998W
57	Fisherman's Reef II	40 Reef Balls	Atlantic County Fisherman's Association	11/16/2004	39 14.91000N	074 21.58002W
58	Robert Almeda Reef	40 Reef Balls	Family & Friends of Robert Almeda	11/16/2004	39 14.89998N	074 21.07002W

GREAT EGG REEF

ID #	Name	Description	Sponsor	Date		
				Deployed	Latitude	Longitude
59	thebassbarn.com Reef V	40 Reef Balls	thebassbarn.com	11/16/2004	39 14.59998N	074 21.28998W
60	Jerry "Togman" Slemmer Reef	75 Reef Balls	Carol & Suzanne Slemmer; Familiy & Friends	11/16/2004	39 14.49000N	074 21.10002W
61	Bruce Alan Ballinger Reef	50 Reef Balls, 25 Concrete castings	Family & Friends	11/16/2004	39 14.20002N	074 21.31002W
62	Reef Balls	9 Reef Balls	Eternal Reefs Program	5/23/2005	39 14.77998N	074 21.70002W
63	Reef Balls	82 Reef Balls	Bill Hallman	1/4/2009	39 14.29998N	074 21.70002W
64	Reef Balls	82 Reef Balls	N/A	1/4/2009	39 14.40000N	074 21.49998W
65	Dredge Rock	Rock	N/A	6/29/2009	39 14.86998N	074 21.04998W
66	Dredge Rock	Rock	N/A	7/1/2009	39 14.80998N	074 21.06000W

Little Egg Reef



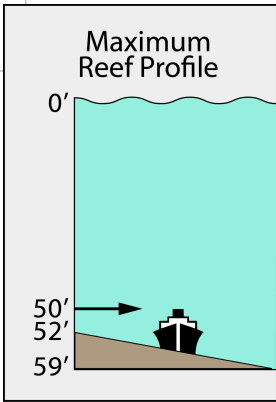
Depth

50 - 60 ft

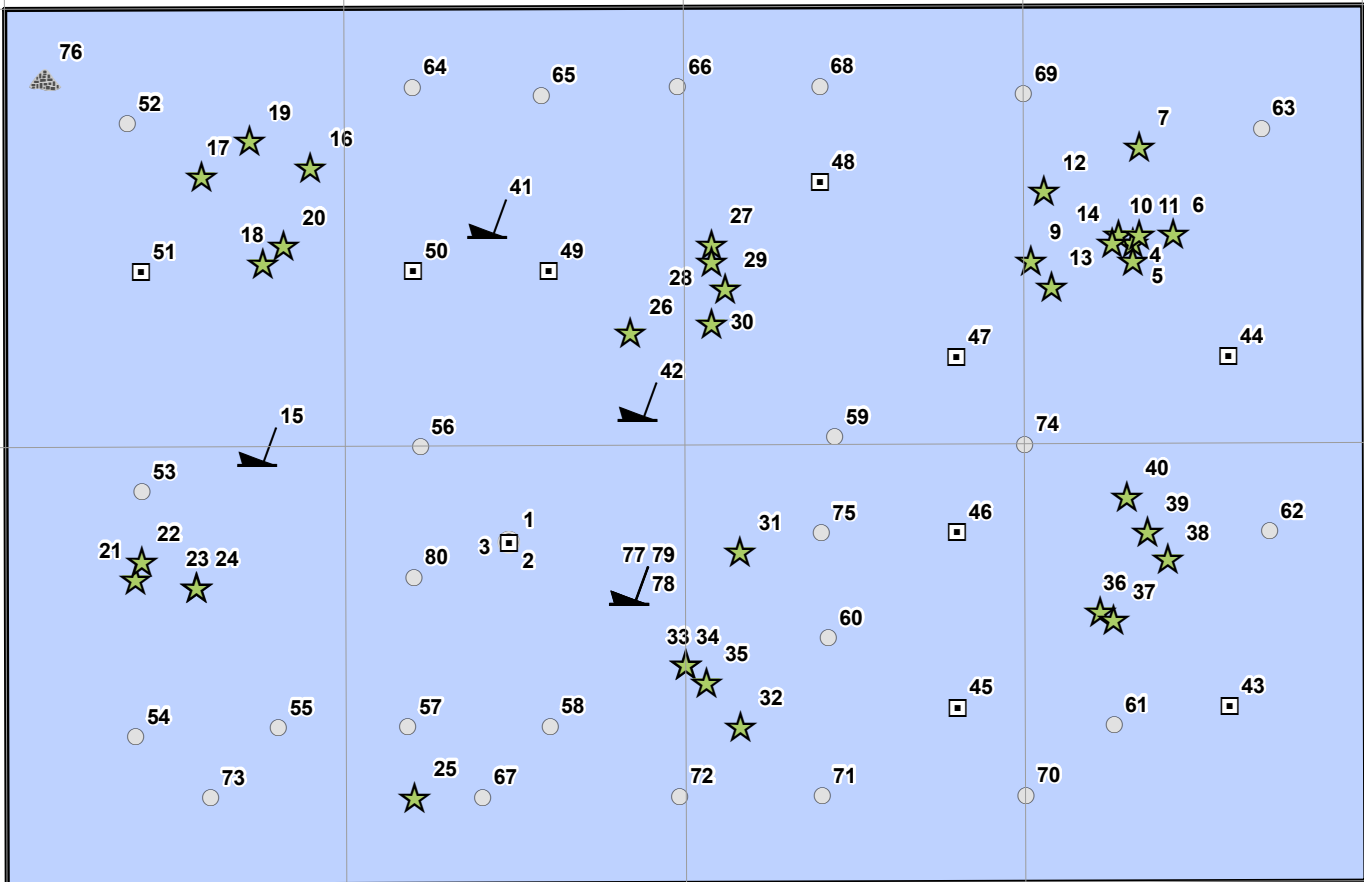
Distance offshore --- 3.8 nm
 Reef area ----- 2.0 sq mi
 Depth range ----- 52-59 ft

**NOT FOR
 NAVIGATIONAL
 PURPOSES.**

0 0.25 0.5
 Nautical Mile



- Concrete
- ⊞ Dredge rock
- ★ Military vehicle
- Reef ball
- ↙ Ship
- Steel
- Tires



Map edited: May 2022

-74°12' -74°11.5' -74°11' -74°10.5' -74°10'

LITTLE EGG REEF

ID #	Name	Description	Sponsor	Date Deployed	Latitude	Longitude
1	Tire Units	Tire units (x607)	Carbon Service Corp.; BP Oil; Philadelphia Naval Shipyard	8/25/1994	39 28.39002N	074 11.26002W
2	Steel Rubble	Steel	Carbon Service CORP.; BP Oil; Philadelphia Naval Shipyard	8/25/1994	39 28.39002N	074 11.26002W
3	Concrete Rubble	Concrete rubble	Carbon Service CORP.; BP Oil; Philadelphia Naval Shipyard	8/26/1994	39 28.39002N	074 11.26002W
4	Absecon Saltwater Sportsman Memorial Reef	M-551 Sheridan Light Tank	NJ Army National Guard; Absecon Saltwater Sportsman	9/5/1996	39 28.72998N	074 10.33998W
5	Marin's Reef	M-551 Sheridan Light Tank	NJ Army National Guard; Shelly Marin	9/5/1996	39 28.71000N	074 10.33998W
6	BHMTTC Tank II Reef	M-551 Sheridan Light Tank	NJ Army National Guard; Beach Haven Marlin & Tuna Club	9/5/1996	39 28.74000N	074 10.27998W
7	Kochka's Reef	M-551 Sheridan Light Tank	NJ Army National Guard; Village Harbor Fishing Club	9/5/1996	39 28.84002N	074 10.33002W
9	Military Vehicle	M-551 Sheridan Light Tank	NJ Army National Guard	9/5/1996	39 28.71000N	074 10.48998W
10	J. Drew Messler Reef	M-113 Armored Personnel Carrier (APC)	Laurie, J.D. and Michael; NJ Army National Guard	9/5/1996	39 28.74000N	074 10.36002W
11	J. Drew Messler Reef	M-113 Armored Personnel Carrier (APC)	Laurie, J.D. and Michael; NJ Army National Guard	9/5/1996	39 28.74000N	074 10.33002W
12	Military Vehicle	M-113 Armored Personnel Carrier (APC)	NJ Army National Guard	9/5/1996	39 28.78998N	074 10.47000W
13	Military Vehicle	M-113 Armored Personnel Carrier (APC)	NJ Army National Guard	9/5/2015	39 28.68000N	074 10.45998W
14	Military Vehicle	M-113 Armored Personnel Carrier (APC)	NJ Army National Guard	9/5/1996	39 28.72998N	074 10.36998W
15	Jessie C	65' Crew Boat - "Jessie C"	NJ Army National Guard; Caldwell's Diving Company	2/12/1997	39 28.50000N	074 11.62998W
16	BHMTTC Tank III Reef	M-578 Light Recovery Vehicle	NJ Army National Guard; Beach Haven Marlin & Tuna Club	7/28/1997	39 28.81998N	074 11.55000W
17	Military Vehicle	M-578 Light Recovery Vehicle	NJ Army National Guard	7/28/1997	39 28.81002N	074 11.71002W
18	Military Vehicle	M-578 Light Recovery Vehicle	NJ Army National Guard	7/28/1997	39 28.71000N	074 11.62002W
19	Military Vehicle	M-578 Light Recovery Vehicle	NJ Army National Guard	7/28/1997	39 28.84998N	074 11.64000W
20	5 Bitts	M-578 Light Recovery Vehicle	NJ Army National Guard; Family	7/28/1997	39 28.72998N	074 11.59002W
21	Military Vehicle	M-578 Light Recovery Vehicle	NJ Army National Guard	7/28/1997	39 28.35000N	074 11.80998W
22	Pat Ogden Reef	M-578 Light Recovery Vehicle	NJ Army National Guard	7/28/1997	39 28.36998N	074 11.80002W
23	Military Vehicle	M-578 Light Recovery Vehicle	NJ Army National Guard	7/28/1997	39 28.33998N	074 11.71998W
24	Military Vehicle	M-578 Light Recovery Vehicle	NJ Army National Guard	7/28/1997	39 28.33998N	074 11.71998W
25	Military Vehicle	M-578 Light Recovery Vehicle	NJ Army National Guard	7/28/1997	39 28.09998N	074 11.40000W
26	Military Vehicle	M-578 Light Recovery Vehicle	NJ Army National Guard	7/28/1997	39 28.63002N	074 11.08002W
27	Military Vehicle	M-578 Light Recovery Vehicle	NJ Army National Guard	7/28/1997	39 28.72998N	074 10.96002W
28	Military Vehicle	M-578 Light Recovery Vehicle	NJ Army National Guard	7/28/1997	39 28.71000N	074 10.96002W
29	Military Vehicle	M-578 Light Recovery Vehicle	NJ Army National Guard	7/28/1997	39 28.68000N	074 10.93998W
30	Military Vehicle	M-578 Light Recovery Vehicle	NJ Army National Guard	7/28/1997	39 28.63998N	074 10.96002W
31	Military Vehicle	M-578 Light Recovery Vehicle	NJ Army National Guard	7/28/1997	39 28.38000N	074 10.92000W
32	Military Vehicle	M-578 Light Recovery Vehicle	NJ Army National Guard	7/28/1997	39 28.18002N	074 10.92000W


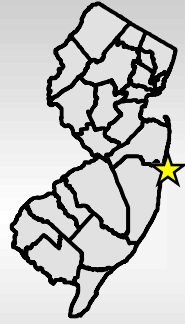
LITTLE EGG REEF

ID #	Name	Description	Sponsor	Date Deployed	Latitude	Longitude
33	Marc R. Stroud Memorial Reef	M-578 Light Recovery Vehicle	NJ Army National Guard; Family & Friends	7/28/1997	39 28.24998N	074 10.99998W
34	Marc R. Stroud Memorial Reef	M-578 Light Recovery Vehicle	NJ Army National Guard; Family & Friends	7/28/1997	39 28.24998N	074 10.99998W
35	Marc R. Stroud Memorial Reef	M-578 Light Recovery Vehicle	NJ Army National Guard; Family & Friends	7/28/1997	39 28.23000N	074 10.96998W
36	Military Vehicle	M-578 Light Recovery Vehicle	NJ Army National Guard	7/28/1997	39 28.30998N	074 10.39002W
37	Military Vehicle	M-578 Light Recovery Vehicle	NJ Army National Guard	7/28/1997	39 28.30002N	074 10.36998W
38	Military Vehicle	M-578 Light Recovery Vehicle	NJ Army National Guard	7/28/1997	39 28.36998N	074 10.29000W
39	Military Vehicle	M-578 Light Recovery Vehicle	NJ Army National Guard	7/28/1997	39 28.39998N	074 10.32000W
40	BHMTC Tank IV Reef	M-578 Light Recovery Vehicle	NJ Army National Guard; Beach Haven Marlin & Tuna Club	7/28/1997	39 28.44000N	074 10.35000W
41	WALDORF	110' Deck Barge - "Waldorf"	Caldwell's Diving Company	12/3/1999	39 28.75998N	074 11.29002W
42	Southwick's Wreck	62' Deck Barge - "Buterick's Wreck"	Berman Family; Buterick Bulkheading	9/6/2002	39 28.54998N	074 11.07000W
43	Nan and Lou Fuller Reef	Concrete castings	Lindsay & David Fuller	11/4/2002	39 28.20000N	074 10.20000W
44	Welkom Reef	Concrete castings	Linda Welkom	11/4/2002	39 28.60002N	074 10.20000W
45	Silver Bullet Reef	Concrete castings	Scott Graham	11/4/2002	39 28.20000N	074 10.60002W
46	Donald A. Mower Memorial Reef	Concrete castings	Family & Friends	11/4/2002	39 28.39998N	074 10.60002W
47	Stefanie B. Reef	Concrete castings	Denis Boyle Family & Friends	11/4/2002	39 28.60002N	074 10.60002W
48	James "Big Jim" Ryan Reef	Concrete castings	Wife, Family & Friends	11/4/2002	39 28.80000N	074 10.80000W
49	Sergent's Reef	Concrete castings	Kenneth D. Barnett	11/4/2002	39 28.69998N	074 11.20002W
50	Tommy Russinelli Reef	Concrete castings	Manahawkin Elks Fishing Club; Zajac and Nichnewitz Families	11/4/2002	39 28.69998N	074 11.40000W
51	Commodore's Reef	Concrete castings	Beach Haven Marlin & Tuna Club	11/4/2002	39 28.69998N	074 11.80002W
52	Carole's Reef	50 Reef Balls	Carole M. Hoffman	11/22/2003	39 28.87002N	074 11.82000W
53	thebassbarn.com Reef	50 Reef Balls	thebassbarn.com	11/22/2003	39 28.45002N	074 11.80002W
54	Beach Haven Moose Reef	50 Reef Balls	Beach Haven Moose Lodge 1575	11/22/2003	39 28.17000N	074 11.80998W
55	Nicole Hiller Reef	50 Reef Balls	Beach Haven Marlin & Tuna Club	11/22/2003	39 28.18002N	074 11.59998W
56	Tommy Russinelli Reef II	50 Reef Balls	Manahawkin Elks Fishing Club	11/22/2003	39 28.50000N	074 11.38998W
57	Anna B. Crann Reef	50 Reef Balls	Daniel F. Crann	11/22/2003	39 28.18002N	074 11.41002W
58	Bill Messler Reef	50 Reef Balls	Family of Bill Messler	11/22/2003	39 28.18002N	074 11.20002W
59	Kids Fishin' Hole Reef	50 Reef Balls	Chase Rivera, Shane Rivera, Marley Hoffman	11/22/2003	39 28.51002N	074 10.78002W
60	Kayleigh's Reef	50 Reef Balls	Joseph F. Duffy	11/22/2003	39 28.27998N	074 10.78998W
61	Marlin and Tuna Reef	50 Reef Balls	Beach Haven Marlin & Tuna Club	11/22/2003	39 28.18002N	074 10.36998W
62	Lucille Kirkenir Reef	50 Reef Balls	John H. Kirkenir	11/22/2003	39 28.39998N	074 10.14000W
63	Debbie Herrick Reef	50 Reef Balls	Beach Haven Marlin & Tuna Club	11/22/2003	39 28.86000N	074 10.15002W
64	Patrick F. Madison Reef	40 Reef Balls	Family & Friends; Mar-Vel International	9/22/2005	39 28.90998N	074 11.40000W


LITTLE EGG REEF

ID #	Name	Description	Sponsor	Date Deployed	Latitude	Longitude
65	Charles A. Blumenfeld Reef	40 Reef Balls	Alan, Helene, Hana and Joey Blumenfeld	9/22/2005	39 28.90002N	074 11.20998W
66	Jersey Fresh Reef	40 Reef Balls	Jersey Fresh Seafood Festival	9/22/2005	39 28.90998N	074 11.01000W
67	Kurt Horensky Reef	40 Reef Balls	Beach Haven Marlin & Tuna Club	9/22/2005	39 28.09998N	074 11.29998W
68	John V. Slowe Reef	40 Reef Balls	Carrie Zipf Slowe	9/22/2005	39 28.90998N	074 10.80000W
69	Ballinger-Liss Reef	40 Reef Balls	Ballinger and Liss Families	9/22/2005	39 28.90002N	074 10.50000W
70	M.T. Foster's Reef	40 Reef Balls	Linda Foster	9/22/2005	39 28.09998N	074 10.50000W
71	Shawn Dilkes Reef	40 Reef Balls	Beach Haven Marlin & Tuna Club	9/22/2005	39 28.09998N	074 10.80000W
72	Thomas Mankowski Reef	40 Reef Balls	Family & Friends of Thomas Mankowski	9/22/2005	39 28.09998N	074 11.01000W
73	BassBarn.com Reef	100 Reef Balls	thebassbarn.com	9/22/2005	39 28.09998N	074 11.70000W
74	Reef Balls	82 Reef Balls	N/A	1/4/2009	39 28.50000N	074 10.50000W
75	Reef Balls	84 Reef Balls	N/A	1/4/2009	39 28.39998N	074 10.80000W
76	Dredge Rock	Rock	Great Lakes Dredging and Dock Co Del River Dredge Rock	12/6/2016	39 28.92000N	074 11.94000W
77	Hughes Family Reef	200 foot Barge	Beach Haven Charter Fishing Assoc. : thesportfishingfund.org	1/14/2021	39 28.33998N	074 11.08302W
78	Captain John Koegler Reef	45 foot tug boat	Beach Haven Charter Fishing Assoc. : thesportfishingfund.org	1/14/2021	39 28.33998N	074 11.08302W
79	BHCFA Junior Mates Reef	40 foot push boat	Beach Haven Charter Fishing Assoc. : thesportfishingfund.org	1/14/2021	39 28.33998N	074 11.08302W
80	Beach Haven White Marlin Invitational Tournament Reef	16 Reef Balls	BHMTC White Marlin Invitational Tournament	9/21/2021	39 28.35000N	074 11.40000W

Manasquan Inlet Reef

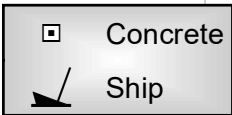
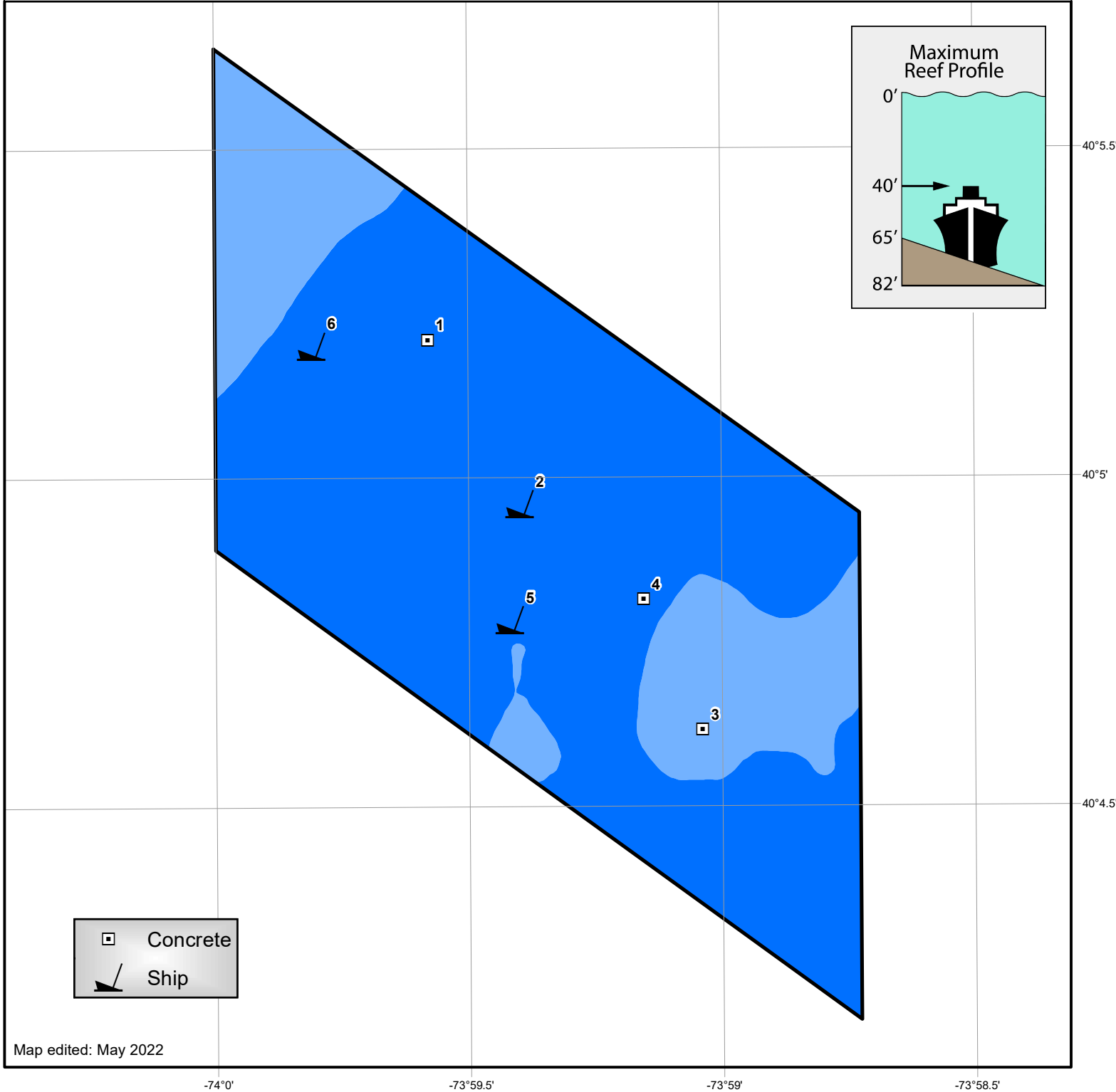


Depth



Distance offshore --- 1.5 nm
Reef area ----- 1.0 sq mi
Depth range ----- 65-82 ft

**NOT FOR
NAVIGATIONAL
PURPOSES.**




Map edited: May 2022


MANASQUAN INLET REEF

ID #	Name	Description	Sponsor	Date Deployed	Latitude	Longitude
1	Tuna Mania Precast Reef	Concrete Precast Forms	Greater Point Pleasant Charter Boat Association : thesportfishingfund.org : Garden State Precast	6/22/2017	40 05.20998N	073 59.58000W
2	Captain Frank Rose Wreck	85' Trawler - "Mt.Sinai"	Greater Point Pleasant Charter Boat Association : thesportfishingfund.org : Roy Diehl	6/27/2017	40 04.96002N	073 59.40000W
3	MAHER Terminals Reef 1	71 concrete precast forms	MAHER Terminals	10/28/2020	40 04.61700N	073 59.04000W
4	MAHER Terminals Reef 2		MAHER Terminals	11/10/2020	40 04.81500N	073 59.15598W
5	Geiges Memorial Reef	65 foot tug boat-"RANGER"	Manasquan River Marlin and Tuna Club	1/14/2021	40 04.78398N	073 59.41998W
6	Carters Creek	140 Foot Bunker Purse Seine Boat	Greater Point Pleasant Charter Boat Association and The Sportfishing Fund	5/19/2021	40 05.20100N	073 59.81000W

Ocean City Reef

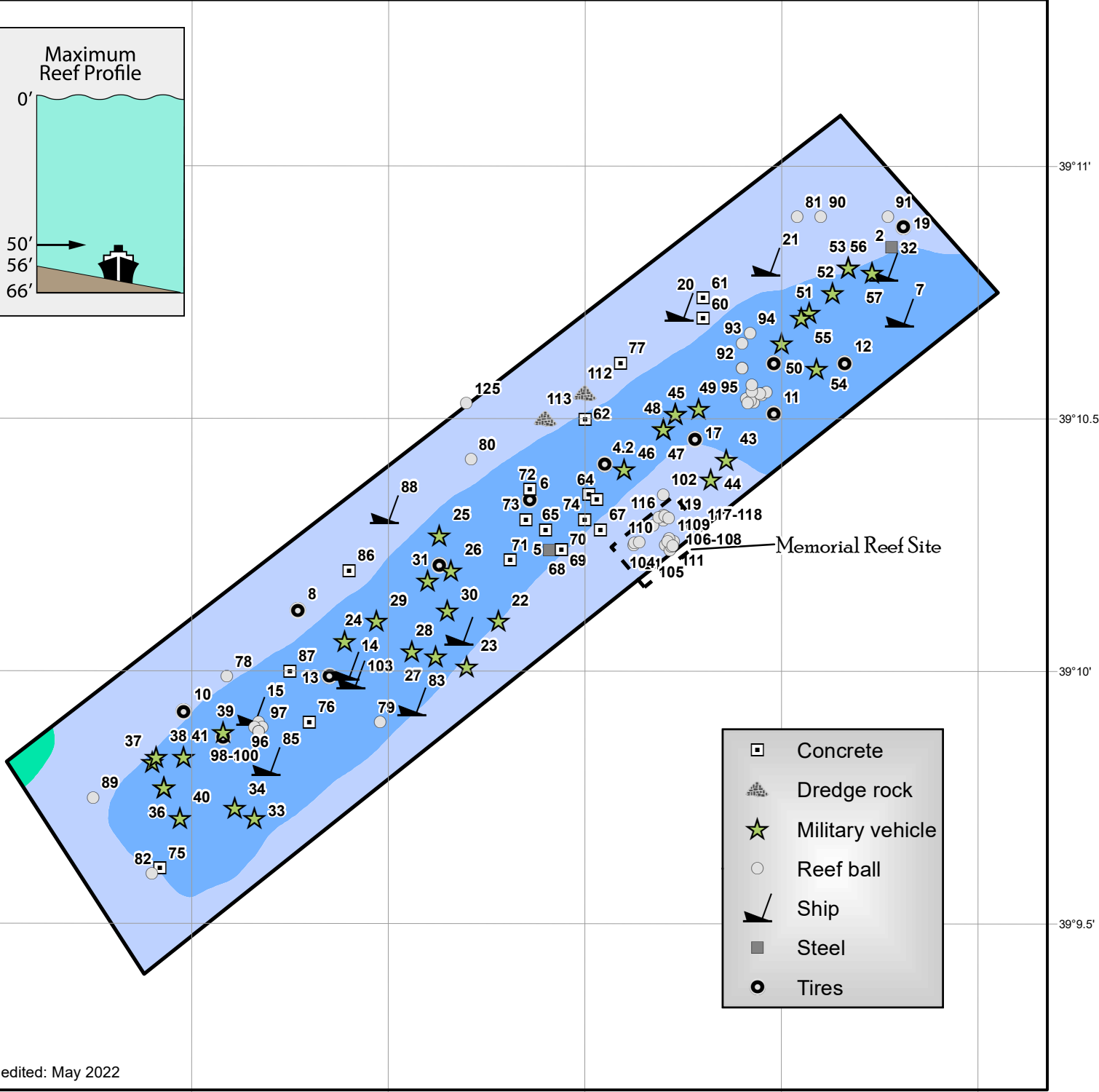
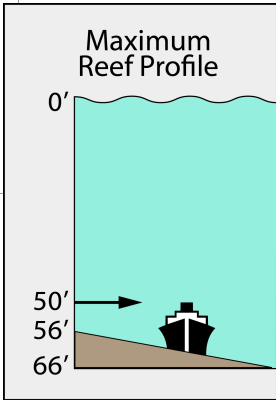



Depth



Distance offshore --- 4.5 nm
 Reef area ----- 1.4 sq mi
 Depth range ----- 56-66 ft

**NOT FOR
 NAVIGATIONAL
 PURPOSES.**



- Concrete
- ⊞ Dredge rock
- ★ Military vehicle
- Reef ball
- ⚓ Ship
- Steel
- Tires

Map edited: May 2022

-74°35' -74°34.5' -74°34' -74°33.5' -74°33' -74°32.5'

39°11' 39°10.5' 39°10' 39°9.5'

OCEAN CITY REEF

ID #	Name	Description	Sponsor	Date Deployed	Latitude	Longitude
2	Electrical Tower	Tower (electrical)	The Fisherman Magazine	6/10/1986	39 10.84002N	074 32.71998W
3.1	Electrical Tower	Tower (electrical)	The Fisherman Magazine; Ocean County Road Dept.	6/10/1986	39 10.60998N	074 33.01998W
3.2	Tire units	Tire units - clumped (x100)	The Fisherman Magazine; Ocean County Road Dept.	6/10/1986	39 10.60998N	074 33.01998W
4.1	Electrical Tower	Tower (electrical)	The Fisherman Magazine; Ocean County Road Dept.	6/10/1986	39 10.41000N	074 33.45000W
4.2	Tire units	Tire units - scattered (x150)	The Fisherman Magazine; Ocean County Road Dept.	6/10/1986	39 10.41000N	074 33.45000W
5	Electrical Tower	Tower (electrical)	The Fisherman Magazine; Ocean County Road Dept.	6/10/1986	39 10.24002N	074 33.58998W
6	Tire units	Tire units (x250)	Ocean County Road Dept.	6/10/1986	39 10.33998N	074 33.64002W
7	41' Hull Plug	41' Hull Plug	Post Marine; Ocean City Marlin & Tuna Club (OCMTC)	5/18/1987	39 10.71000N	074 32.70000W
8	Tire Units	Tire units (x100)	Cape May Municipal Utilities Authority (MUA); Southern State Correctional Facility	9/17/1987	39 10.12002N	074 34.23000W
9	Tire Units	Tire units - scattered (x375)	Cape May MUA; Southern State Correctional Facility	9/28/1987	39 09.87000N	074 34.42002W
10	Tire Units	Tire units - scattered (x475)	Cape May MUA; Southern State Correctional Facility	10/5/1987	39 09.91998N	074 34.51998W
11	Tire Units	Tire units - scattered (x460)	Cape May MUA; Southern State Correctional Facility	10/24/1987	39 10.51002N	074 33.01998W
12	Tire Units	Tire units - scattered (x570)	Cape May MUA; Southern State Correctional Facility	11/23/1987	39 10.60998N	074 32.83998W
13	Tire Units	Tire units - scattered (x565)	Cape May MUA; Southern State Correctional Facility	12/19/1987	39 09.99000N	074 34.15002W
14	46' Post Boat Mold	46' Boat Mold - (ship hull)	Post Marine; Ocean City Marlin & Tuna Club (OCMTC)	5/4/1988	39 10.00998N	074 34.11000W
15	43' Post Boat Mold	43' Boat Mold - (ship hull)	Post Marine; Ocean City Marlin & Tuna Club (OCMTC)	5/27/1988	39 09.91998N	074 34.35000W
16	SS Minnow	40' Lobster Boat (<i>ferrocement</i>) - "SS Minnow"	Cape Island Marina (Eugene McCan); Shamrock Towing	11/16/1990	39 10.08000N	074 33.82002W
17	Tire Units	Tire units (x400)	Atlantic County	11/17/1991	39 10.45998N	074 33.22002W
18	Tire Units	Tire units (x600)	Atlantic County	5/21/1992	39 10.21002N	074 33.87000W
19	Tire Units	Tire units (x550)	Cape May MUA; Southern State Correctional Facility	10/27/1992	39 10.87998N	074 32.68998W
20	Mr. Santman	63' Deck Barge (<i>1st half</i>) - "Kathy"	Rita Santman; Ocean County Marlin & Tuna Club; Cape May Party & Charter Boat Assoc.	6/22/1994	39 10.72002N	074 33.25998W

OCEAN CITY REEF

ID #	Name	Description	Sponsor	Date Deployed	Latitude	Longitude
21	Mr. Santman	63' Deck Barge (2nd half) - "Maria"	Rita Santman; Ocean County Marlin & Tuna Club; Cape May Party & Charter Boat Assoc.	6/23/1994	39 10.81002N	074 33.04002W
22	Bob Gill Reef	M-60 Patton Main Battle Tank (MBT)	Bob Gill Reef (4/27/2010)	8/25/1995	39 10.09998N	074 33.72000W
23	Bob Gill Reef	M-113 Armored Personnel Carrier	Bob Gill Reef (4/27/2010)	8/25/1995	39 10.00998N	074 33.79998W
24	Bob Gill Reef	M-113 Armored Personnel Carrier	Bob Gill Reef (4/27/2010)	8/25/1995	39 10.06002N	074 34.11000W
27	Nash's Reef	M-60 Patton Main Battle Tank (MBT)	NJ Army National Guard; Reef-Ex; Carol Nash	8/25/1995	39 10.03002N	074 33.88002W
32	Klus Mermaid Reef	195' Hopper Barge - "Libra"	Hays Tug & Launch	6/12/1997	39 10.80000N	074 32.74002W
33	Klus Mermaid Reef	M-578 Light Recovery Vehicle		7/30/1997	39 09.70998N	074 34.33998W
34	Klus Mermaid Reef	M-578 Light Recovery Vehicle		7/30/1997	39 09.73002N	074 34.39002W
35	Klus Mermaid Reef	M-578 Light Recovery Vehicle		7/30/1997	39 09.76998N	074 34.57002W
36	Klus Mermaid Reef	M-578 Light Recovery Vehicle		7/30/1997	39 09.76998N	074 34.57002W
37	Klus Mermaid Reef	M-551 Sheridan Light Tank		7/30/1997	39 09.82002N	074 34.60002W
38	Klus Mermaid Reef; Curtis O. McDaniel Jr.	M-578 Light Recovery Vehicle		7/30/1997	39 09.82998N	074 34.59000W
39	Klus Mermaid Reef	M-551 Sheridan Light Tank	Bowen Family (Pam, James & Haley)	7/30/1997	39 09.88002N	074 34.42002W
40	Military Vehicle	M-551 Sheridan Light Tank		7/30/1997	39 09.70998N	074 34.53000W
46	Joseph J. Palladino Redhook Reef	M-551 Sheridan Light Tank	NJ Army National Guard; Family & Friends	7/30/1997	39 10.39998N	074 33.40002W
47	Joseph J. Palladino Redhook Reef	M-551 Sheridan Light Tank	NJ Army National Guard; Family & Friends	7/30/1997	39 10.48002N	074 33.30000W
48	Military Vehicle	M-551 Sheridan Light Tank	NJ Army National Guard; Family & Friends	7/30/1997	39 10.48002N	074 33.30000W
50	Capt. Alfred E. Crudele Jr. Memorial Reef I	M-551 Sheridan Light Tank	NJ Army National Guard	7/30/1997	39 10.65000N	074 33.00000W
51	Capt. Alfred E. Crudele Jr. Memorial Reef I	M-551 Sheridan Light Tank	NJ Army National Guard	7/30/1997	39 10.71000N	074 32.92998W
52	Fred Eckardt Reef	M-551 Sheridan Light Tank	NJ Army National Guard: Ocean City Marlin & Tuna Club	7/30/1997	39 10.75002N	074 32.86998W
53	Fred Eckardt Reef	M-551 Sheridan Light Tank	NJ Army National Guard: Ocean City Marlin & Tuna Club	7/30/1997	39 10.80000N	074 32.83002W
55	Capt. Alfred E. Crudele Jr. Memorial Reef II	M-551 Sheridan Light Tank	NJ Army National Guard	7/30/1997	39 10.69998N	074 32.95002W
56	Fred Eckardt Reef	M-578 Light Recovery Vehicle	NJ Army National Guard: Ocean City Marlin & Tuna Club (5/18/2010)	7/30/1997	39 10.80000N	074 32.83002W
60	Jack Clements Reef	Concrete piling cut-offs (x40)	Strathmere Fishing Environmental Club	4/19/2001	39 10.69998N	074 33.19998W
61	Concrete Pilings	Concrete piling cut-offs (x15)	Strathmere Fishing Environmental Club	5/2/2001	39 10.74000N	074 33.19998W
66	PECO Energy Reef	Concrete/Steel - Ocean City Bridge	PECO Energy Company	2/21/2002	39 10.33998N	074 33.46998W

OCEAN CITY REEF

ID #	Name	Description	Sponsor	Date Deployed	Latitude	Longitude
68	Irv Hurd Reef	Bridge rubble	Gywn Hurd	3/28/2002	39 10.24002N	074 33.55998W
75	Shawn's Lobster House Reef	Concrete castings (x38)	The McDaniel Family	10/1/2003	39 09.61002N	074 34.57998W
77	Jack Clements Reef	Concrete castings (x38)	Strathmere Fishing and Environmental Club	10/1/2003	39 10.60998N	074 33.40998W
78	Reef Balls	50 Reef Balls		11/16/2004	39 09.99000N	074 34.41000W
79	Reef Balls	50 Reef Balls	Ocean City Marlin & Tuna Club #2 (5/20/2010)	11/16/2004	39 09.90000N	074 34.02000W
80	Jack Clements Reef	50 Reef Balls	Strathmere Fishing and Environmental Club	11/16/2004	39 10.42002N	074 33.79002W
81	GEHMTTC Reef	50 Reef Balls	Great Egg Harbor Marlin & Tuna Club	11/16/2004	39 10.90002N	074 32.95998W
82	Reef Balls	25 Reef Balls	Crager Reef	11/16/2004	39 09.60000N	074 34.60002W
83	Shamrock Towing	48' Deck Barge - "Shamrock Towing"	TowBoat U.S.; Shamrock Towing; John Ryan	9/12/2005	39 09.94002N	074 33.94002W
84	Reef Balls	13 Reef Balls	Eternal Reefs	5/5/2006	39 10.60002N	074 33.10002W
85	A.C. Westcoat	Deck Barge "A.C. Westcoat" - (60'x22'x5')	AC Westcoat	7/26/2006	39 09.82002N	074 34.30998W
88	Smoot Reef	100' Deck Barge (100'x33'x10')	Brotherhood of the Jungle Cock Fishing Club; Ann E. Clarke Foundation	5/25/2007	39 10.32000N	074 34.00998W
89	Reef Balls	125 Reef Balls		10/30/2007	39 09.75000N	074 34.75002W
90	Reef Balls	60 Reef Balls		12/7/2007	39 10.90002N	074 32.89998W
91	Reef Balls	60 Reef Balls		12/7/2007	39 10.90002N	074 32.73000W
92	Reef Balls	8 Reef Balls	Eternal Reefs	6/27/1905	39 10.60002N	074 33.10002W
93	Reef Balls	7 Reef Balls	Eternal Reefs	5/16/2008	39 10.65000N	074 33.10002W
94	Reef Balls	7 Reef Balls	Eternal Reefs	5/1/2009	39 10.66998N	074 33.07998W
95	Reef Balls	10 Reef Balls	Eternal Reefs	5/10/2010	39 10.54002N	074 33.09000W
96	Patterson Eternal Reef Ball	Eternal Reef Ball - "Patterson"	Eternal Reefs	4/25/2013	39 09.90000N	074 34.33002W
97	Werner Eternal Reef Ball	Eternal Reef Ball - "Werner"	Eternal Reefs	4/25/2013	39 09.88998N	074 34.32000W
98	Bill Long Eternal Reef Ball	Eternal Reef Ball - "Bill Long"	Eternal Reefs	4/25/2013	39 09.88998N	074 34.33998W
99	Barnes Eternal Reef Ball	Eternal Reef Ball - "Barnes"	Eternal Reefs	4/25/2013	39 09.88002N	074 34.33002W
100	Taylor Eternal Reef Ball	Eternal Reef Ball - "Taylor"	Eternal Reefs	4/25/2013	39 09.88002N	074 34.33002W
101	Eternal Reef Ball	Eternal Reef Ball	Eternal Reefs - (x3) "Bay balls"	9/29/2015	39 10.30998N	074 33.30000W
102	Eternal Reef Ball	Eternal Reef Ball	Eternal Reefs - (x4) "Bay balls"	4/25/2016	39 10.35000N	074 33.30000W
103	Jack Clements; Frank B. Smoot; Joseph A Coffey Jr.	70' Dredge - "Ohio"	Ann E. Clarke Foundation; Sportfishingfund.org; Strathmere Fishing and Environmental Club	6/16/2016	39 09.99300N	074 34.09500W
104	Barksdale Eternal Reef Ball	Eternal Reefball - "Barksdale"	Eternal Reefs; Family & Friends of Muriel Barksdale	5/3/2017	39 10.24998N	074 33.29598W
105	Cloyes Eternal Reef Ball	Eternal Reefball - "Cloyes"	Eternal Reefs; Family & Friends of William Cloyes	5/3/2017	39 10.24002N	074 33.28398W

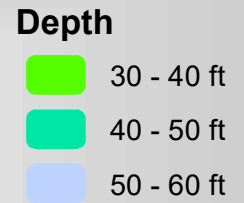

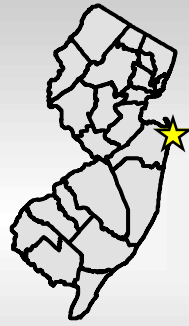
OCEAN CITY REEF

ID #	Name	Description	Sponsor	Date Deployed	Latitude	Longitude
106	Devereaux Eternal Reef Ball	Eternal Reefball - "Devereaux"	Eternal Reefs; Family & Friends of Charlie Devereaux	5/3/2017	39 10.26000N	074 33.28602W
107	Hutchinson Eternal Reef Ball	Eternal Reefball - "Hutchinson "	Eternal Reefs; Family & Friends of Mike Hutchinson	5/3/2017	39 10.24800N	074 33.28002W
108	Cliver Eternal Reef Ball	Eternal Reefball - "Cliver "	Eternal Reefs; Family & Friends of Henry Cliver	5/3/2017	39 10.25700N	074 33.27402W
109	Race Eternal Reef Ball	Eternal Reefball - "Race "	Eternal Reefs; Family & Friends of Barbara Race	5/3/2017	39 10.26300N	074 33.28602W
110	Ricker Eternal Reef Ball	Eternal Reefball - "Ricker "	Eternal Reefs; Family & Friends of Gary Ricker	5/3/2017	39 10.25802N	074 33.28902W
111	Smith Eternal Reef Ball	Eternal Reefball - "Smith "	Eternal Reefs; Family & Friends of Ann Smith	5/3/2017	39 10.24902N	074 33.27702W
112	Strathmere Fishing and Environmental Club Reef	Great Lakes Dredging and Dock Co Del River Dredge Rock	Strathmere fishing and enviro	2/20/2018	39 10.54998N	074 33.49998W
113	Strathmere Fishing and Environmental Club Reef	Great Lakes Dredging and Dock Co Del River Dredge Rock	Strathmere fishing and enviro	2/16/2018	39 10.50000N	074 33.60000W
114	Whereat/ Agricoli Eternal Reef Ball	Eternal Reefball - "Whereat/ Agricoli"	Arthur Whereat & Kathleen Manuola Agricoli	5/9/2018	39 10.29990N	074 33.30001W
115	Ruggiero Eternal Reef Ball	Eternal Reefball - "Ruggiero"	Eternal Reefs; Family & Friends of Thomas John Ruggiero	5/9/2018	39 10.28980N	074 33.32580W
116	Burke Eternal Reef Ball	Eternal Reefball - "Burke"	Eternal Reefs; Family & Friends of Joseph G. Burke	5/9/2018	39 10.30510N	074 33.31180W
117	Mitchell Eternal Reef Ball	Eternal Reefball - "Mitchell"	Eternal Reefs; Family & Friends of Brian E. Mitchell	5/9/2018	39 10.30540N	074 33.29230W
118	Mannix Eternal Reef Ball	Eternal Reefball - "Mannix"	Eternal Reefs; Family & Friends of Thomas E. Mannix, Jr.	5/9/2018	39 10.30770N	074 33.29670W
119	Veazle Eternal Reef Ball	Eternal Reefball - "Veazle"	Eternal Reefs; Family & Friends of Charlotte Campion Veazle	5/9/2018	39 10.30410N	074 33.28700W
120	Ocean City Memorial Reef Ball	Memorial Reef Ball	Ocean City Memorial Reef Ball	5/7/2019	39 10.54998N	074 33.04998W
121	Clarke Sommer	Memorial Reef Ball	Nancy G. Sommer/W. Clarke Sommer	5/7/2019	39 10.24900N	074 33.37600W
122	Christine Daisy	Memorial Reef Ball	Christine Daisy	9/28/2020	39 10.25400N	074 33.37300W
123	Dusty	Memorial Reef Ball	Timothy J. Schurig & Dusty	9/28/2020	39 10.25600N	074 33.36200W
124	S.F.E.C.	Memorial Reef Ball	S.F.E.C.	8/25/2021	39 10.53300N	074 33.07100W
125	Elinore Louise Becker	Memorial Reef Ball	Elinore Louise Becker	8/25/2021	39 10.53000N	074 33.80200W
126	Robert C. Price	Memorial Reef Ball	Robert C. Price	8/25/2021	39 10.53530N	074 33.07900W
127	Ronald Messerschnid	Memorial Reef Ball	Ronald Messerschnid	8/25/2021	39 10.53100N	074 33.086 00W
128	Bud Lyon's Gone Fishin'	Memorial Reef Ball	Bud Lyon's Gone Fishin'	8/27/2021	39 10.54700N	074 33.05000W
129	Akili Lynn Gordon	Memorial Reef Ball	Akili Lynn Gordon	8/27/2021	39 10.55200N	074 33.03900W
130	Earle M. Gallup Tangle 56	Memorial Reef Ball	Earle M. Gallup Tangle 56	8/27/2021	39 10.55000N	074 33.05500W
131	Nancy Gans Sommer	Memorial Reef Ball	Nancy Gans Sommer	8/27/2021	39 10.55400N	074 33.07500W

OCEAN CITY REEF

ID #	Name	Description	Sponsor	Date Deployed	Latitude	Longitude
132	Malcolm John Yuill	Memorial Reef Ball	Malcolm John Yuill	8/27/2021	39 10.56800N	074 33.07500W

Sandy Hook Reef (Map 1 of 3)



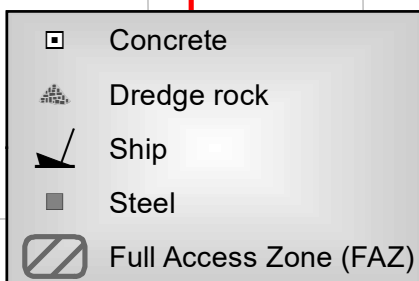
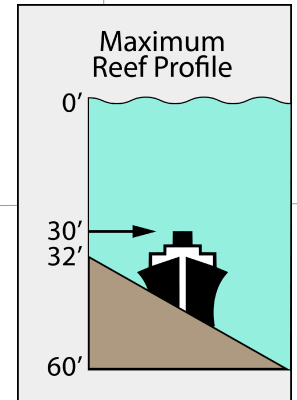
Distance offshore --- 1.4 nm
 Reef area ----- 1.8 sq mi
 Depth range ----- 32-60 ft

**NOT FOR
 NAVIGATIONAL
 PURPOSES.**



Map 2

Map 3

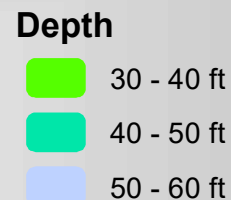



Map created: August 2021

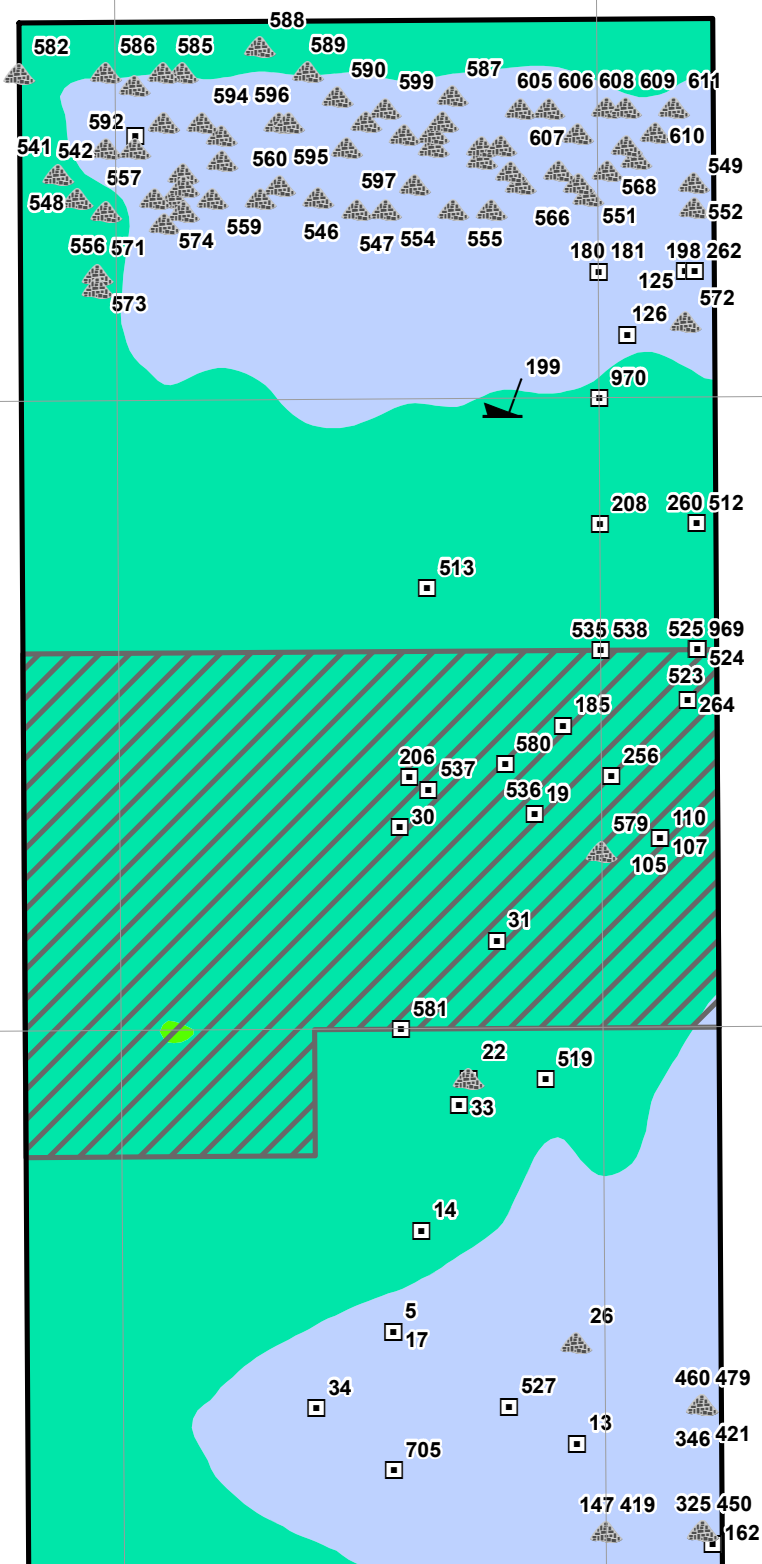
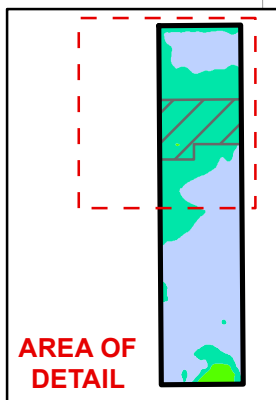

-73°57.5' -73°57' -73°56.5' -73°56' -73°55.5' -73°55'





40°23' 40°22.5' 40°22' 40°21.5' 40°21'

Sandy Hook Reef (Map 2 of 3)



**NOT FOR
NAVIGATIONAL
PURPOSES.**



	Concrete
	Dredge rock
	Ship
	Full Access Zone (FAZ)


Map created: August 2021

-73°57'

-73°56.5'

-73°56'

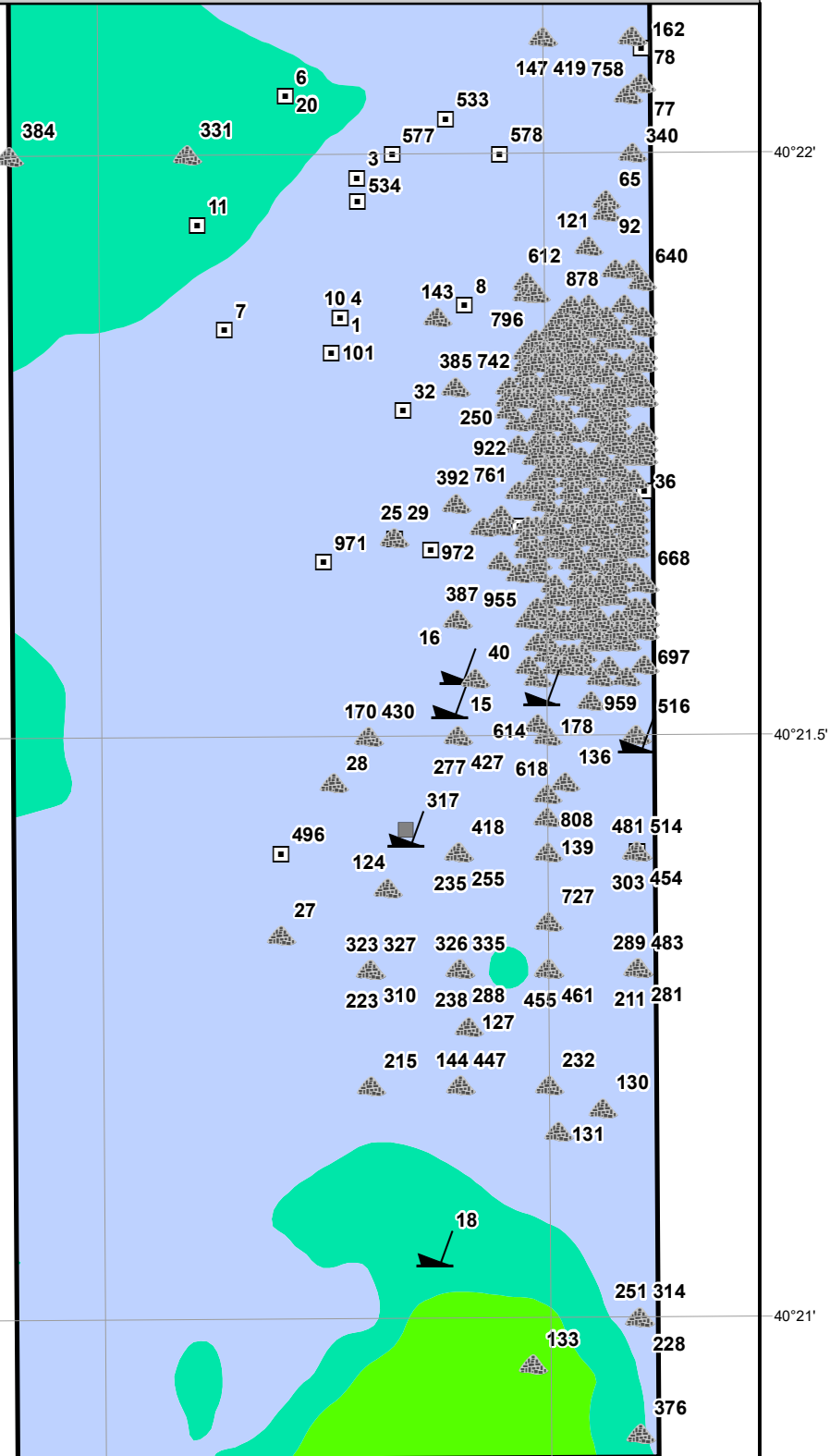
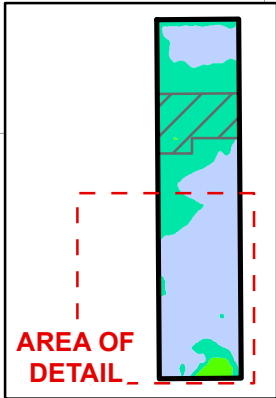

Sandy Hook Reef (Map 3 of 3)








Depth



**NOT FOR
NAVIGATIONAL
PURPOSES.**



-  Concrete
-  Dredge rock
-  Ship
-  Steel
-  Full Access Zone (FAZ)

Map created: August 2021

-73°57'

-73°56.5'

-73°56'

SANDY HOOK REEF

ID #	Name	Description	Sponsor	Date	Latitude	Longitude
				Deployed		
1	Concrete Rubble	Concrete rubble	Spearin, Preston and Burrows, Inc.	4/30/1988	40 21.85998N	073 56.23002W
3	Concrete Rubble	Concrete rubble	Weeks Marine Co.	6/16/1988	40 21.97998N	073 56.20998W
4	Concrete Rubble	Concrete rubble	Disch Construction Co.	10/4/1988	40 21.85998N	073 56.23002W
5	Concrete Rubble	Concrete rubble	Colgate-Palmolive Co.	12/6/1988	40 22.26000N	073 56.22000W
6	Concrete Rubble	Concrete rubble	Colgate-Palmolive Co.	12/7/1988	40 22.05000N	073 56.29002W
7	Concrete Rubble	Concrete rubble	Colgate-Palmolive Co.	12/8/1988	40 21.85002N	073 56.35998W
8	Concrete Rubble	Concrete rubble	Colgate-Palmolive Co.	12/9/1988	40 21.87000N	073 56.08998W
9	Concrete Rubble	Concrete rubble	Colgate-Palmolive Co.	12/11/1988	40 21.67002N	073 56.17002W
10	Concrete Rubble	Concrete rubble	Weeks Marine Co.	1/31/1989	40 21.85998N	073 56.23002W
11	Concrete Rubble	Concrete rubble	Colgate-Palmolive Co.	4/4/1989	40 21.94002N	073 56.38998W
12	Concrete Rubble	Concrete rubble	Colgate-Palmolive Co.	4/7/1989	40 22.45998N	073 56.14002W
13	Concrete Rubble	Concrete rubble	Weeks Marine Co.	5/7/1989	40 22.17000N	073 56.02998W
14	Concrete Rubble	Concrete rubble	Weeks Marine Co.	5/19/1989	40 22.33998N	073 56.19000W
15	V.L. KEEGAN	110' Tanker - "V.L. Keegan" (dismantled)	Spectra Services	6/3/1989	40 21.52998N	073 56.11002W
16	Dorothy	65' Tugboat - "Dorothy" (dismantled)	Spectra Services	6/3/1989	40 21.55998N	073 56.10000W
17	Concrete Rubble	Concrete rubble	Don Jon Marine	6/23/1989	40 22.26000N	073 56.22000W
18	Coleman Barge II	45' Deck Barge - "Coleman Barge I"	Coleman Construction Co.	6/27/1989	40 21.06000N	073 56.13000W
19	Concrete Rubble	Concrete rubble	Weeks Marine Co.	7/25/1989	40 22.66998N	073 56.07000W
20	Concrete Rubble	Concrete rubble	Don Jon Marine	10/7/1989	40 22.05000N	073 56.29002W
22	Dredge Rock	Rock	Weeks Marine Co.	2/24/1990	40 22.45998N	073 56.14002W
23	Concrete Rubble	Concrete rubble	Weeks Marine Co.	3/3/1990	40 21.67998N	073 56.02998W
24	Dredge Rock	Rock	Weeks Marine Co.	3/3/1990	40 21.78000N	073 55.99002W
25	Dredge Rock	Rock	Weeks Marine Co.	3/9/1990	40 21.67002N	073 56.17002W
26	Dredge Rock	Rock	Weeks Marine Co.	3/18/1990	40 22.24998N	073 56.02998W
27	Dredge Rock	Rock	Weeks Marine Co.	3/21/1990	40 21.33000N	073 56.29998W
28	Dredge Rock	Rock	Weeks Marine Co.	3/22/1990	40 21.46002N	073 56.23998W
29	Dredge Rock	Rock	Weeks Marine Co.	3/25/1990	40 21.67002N	073 56.17002W
30	Concrete Pipe	Concrete pipe	Weeks Marine Co.	4/28/1990	40 22.66002N	073 56.20998W
31	Concrete Rubble	Concrete	Weeks Marine Co.	7/6/1990	40 22.57002N	073 56.11002W
32	Concrete Pilings	Concrete pilings & pipes	Weeks Marine Co.	10/11/1990	40 21.78000N	073 56.16000W
33	Concrete Rubble	Concrete	Weeks Marine Co.	11/17/1990	40 22.44000N	073 56.14998W
34	Concrete Rubble	Concrete	Weeks Marine Co.	12/22/1990	40 22.20000N	073 56.29998W
36	Concrete Blocks	Concrete blocks	Don Jon Marine	1/25/1991	40 21.70998N	073 55.89000W
40	Dredge Rock	Rock	U.S. Army Corps of Engineers	5/20/1991	40 21.55002N	073 56.08002W
45	Dredge Rock	Rock	U.S. Army Corps of Engineers	8/20/1991	40 21.55002N	073 56.01000W
46	Dredge Rock	Rock	U.S. Army Corps of Engineers	8/21/1991	40 21.57000N	073 55.99998W
47	Dredge Rock	Rock	U.S. Army Corps of Engineers	8/30/1991	40 21.66000N	073 55.90998W
48	Dredge Rock	Rock	U.S. Army Corps of Engineers	8/30/1991	40 21.66000N	073 55.90998W
54	Dredge Rock	Rock	U.S. Army Corps of Engineers	9/3/1991	40 21.72000N	073 55.95000W
55	Dredge Rock	Rock	U.S. Army Corps of Engineers	9/3/1991	40 21.67998N	073 55.90002W
65	Dredge Rock	Rock	U.S. Army Corps of Engineers	9/14/1991	40 21.96000N	073 55.93002W

SANDY HOOK REEF

ID #	Name	Description	Sponsor	Date	Latitude	Longitude
				Deployed		
67	Dredge Rock	Rock	U.S. Army Corps of Engineers	9/16/1991	40 21.85998N	073 55.96998W
68	Dredge Rock	Rock	U.S. Army Corps of Engineers	9/16/1991	40 21.85998N	073 55.90002W
77	Dredge Rock	Rock	U.S. Army Corps of Engineers	9/20/1991	40 22.06002N	073 55.89000W
78	Dredge Rock	Rock	U.S. Army Corps of Engineers	9/21/1991	40 22.06002N	073 55.89000W
80	Dredge Rock	Rock	U.S. Army Corps of Engineers	9/21/1991	40 21.85998N	073 55.96998W
82	Dredge Rock	Rock	U.S. Army Corps of Engineers	9/22/1991	40 21.85998N	073 55.90002W
92	Dredge Rock	Rock	U.S. Army Corps of Engineers	10/13/1991	40 21.94998N	073 55.93002W
94	Dredge Rock	Rock	U.S. Army Corps of Engineers	10/13/1991	40 21.76002N	073 55.93998W
97	Dredge Rock	Rock	U.S. Army Corps of Engineers	10/27/1991	40 21.66000N	073 55.92000W
99	Dredge Rock	Rock	U.S. Army Corps of Engineers	11/1/1991	40 21.85998N	073 55.89000W
101	Concrete Rubble	Concrete rubble	Weeks Marine Co.	11/3/1991	40 21.82998N	073 56.23998W
105	Concrete Rubble	Concrete rubble	Weeks Marine Co.	11/23/1991	40 22.65000N	073 55.93998W
107	Concrete Rubble	Concrete rubble	Weeks Marine Co.	12/7/1991	40 22.65000N	073 55.93998W
110	Concrete Rubble	Concrete rubble	Weeks Marine Co.	12/23/1991	40 22.65000N	073 55.93998W
120	Dredge Rock	Rock	U.S. Army Corps of Engineers	1/10/1992	40 21.67998N	073 56.07000W
121	Dredge Rock	Rock	U.S. Army Corps of Engineers	1/11/1992	40 21.91998N	073 55.95000W
124	Dredge Rock	Rock	U.S. Army Corps of Engineers	1/14/1992	40 21.37002N	073 56.17998W
125	Concrete Rubble	Concrete rubble	Weeks Marine Co.	1/22/1992	40 23.10000N	073 55.90998W
126	Concrete Rubble	Concrete rubble	Weeks Marine Co.	1/26/1992	40 23.05002N	073 55.96998W
127	Dredge Rock	Rock	U.S. Army Corps of Engineers	1/15/1992	40 21.25002N	073 56.08998W
130	Dredge Rock	Rock	U.S. Army Corps of Engineers	1/16/1992	40 21.18000N	073 55.93998W
131	Dredge Rock	Rock	U.S. Army Corps of Engineers	1/16/1992	40 21.16002N	073 55.99002W
133	Dredge Rock	Rock	U.S. Army Corps of Engineers	1/24/1992	40 20.95998N	073 56.02002W
136	Dredge Rock	Rock	U.S. Army Corps of Engineers	1/25/1992	40 21.46002N	073 55.98000W
138	Dredge Rock	Rock	U.S. Army Corps of Engineers	1/22/1992	40 21.60000N	073 55.90002W
139	Dredge Rock	Rock	U.S. Army Corps of Engineers	1/22/1992	40 21.40002N	073 55.99998W
140	Dredge Rock	Rock	U.S. Army Corps of Engineers	1/23/1992	40 21.60000N	073 56.10000W
143	Dredge Rock	Rock	U.S. Army Corps of Engineers	1/26/1992	40 21.85998N	073 56.11998W
144	Dredge Rock	Rock	U.S. Army Corps of Engineers	1/26/1992	40 21.19998N	073 56.10000W
145	Dredge Rock	Rock	U.S. Army Corps of Engineers	1/27/1992	40 21.30000N	073 56.10000W
147	Dredge Rock	Rock	U.S. Army Corps of Engineers	1/27/1992	40 22.09998N	073 55.99998W
149	Concrete Rubble	Concrete rubble	Weeks Marine Co.	1/31/1992	40 23.10000N	073 55.90002W
154	Dredge Rock	Rock	U.S. Army Corps of Engineers	1/28/1992	40 21.66000N	073 55.90002W
155	Dredge Rock	Rock	U.S. Army Corps of Engineers	1/29/1992	40 21.49998N	073 55.90002W
156	Dredge Rock	Rock	U.S. Army Corps of Engineers	1/29/1992	40 21.79998N	073 55.90002W
161	Dredge Rock	Rock	U.S. Army Corps of Engineers	1/30/1992	40 21.90000N	073 55.90002W
162	Concrete Rubble	Concrete rubble	Don Jon Marine	2/4/1992	40 22.09002N	073 55.89000W
165	Dredge Rock	Rock	U.S. Army Corps of Engineers	2/2/1992	40 21.79998N	073 55.90002W
167	Dredge Rock	Rock	U.S. Army Corps of Engineers	2/2/1992	40 21.30000N	073 55.90002W
168	Dredge Rock	Rock	U.S. Army Corps of Engineers	2/1/1992	40 21.70002N	073 55.99998W
169	Dredge Rock	Rock	U.S. Army Corps of Engineers	2/1/1992	40 21.79998N	073 55.90002W

SANDY HOOK REEF

ID #	Name	Description	Sponsor	Date	Latitude	Longitude
				Deployed		
170	Dredge Rock	Rock	U.S. Army Corps of Engineers	2/1/1992	40 21.49998N	073 56.20002W
175	Concrete Rubble	Concrete rubble	Weeks Marine Co.	2/15/1992	40 23.10000N	073 55.90002W
178	Dredge Rock	Rock	U.S. Army Corps of Engineers	2/3/1992	40 21.49998N	073 55.99998W
179	Dredge Rock	Rock	U.S. Army Corps of Engineers	2/12/1992	40 21.49998N	073 55.90002W
180	Concrete Rubble	Concrete rubble	Weeks Marine Co.	2/22/1992	40 23.10000N	073 55.99998W
181	Concrete Rubble	Concrete rubble	Weeks Marine Co.	3/2/1992	40 23.10000N	073 55.99998W
183	Concrete Rubble	Concrete rubble	Weeks Marine Co.	3/5/1992	40 23.10000N	073 55.90002W
184	Concrete Rubble	Concrete rubble	Weeks Marine Co.	3/9/1992	40 23.10000N	073 55.90002W
185	Concrete Rubble	Concrete rubble	Weeks Marine Co.	3/13/1992	40 22.74000N	073 56.04000W
189	Dredge Rock	Rock	U.S. Army Corps of Engineers	3/16/1992	40 21.79998N	073 55.90002W
190	Dredge Rock	Rock	U.S. Army Corps of Engineers	3/4/1992	40 21.30000N	073 56.10000W
191	Dredge Rock	Rock	U.S. Army Corps of Engineers	3/14/1992	40 22.09998N	073 55.90002W
192	Dredge Rock	Rock	U.S. Army Corps of Engineers	3/13/1992	40 21.40002N	073 55.90002W
198	Concrete Rubble	Concrete rubble	Weeks Marine Co.	4/2/1992	40 23.10000N	073 55.90002W
199	Ponoco Barge	Ponoco Barge (historic vessel)	N/A		40 22.99998N	073 56.10000W
203	Concrete Rubble	Concrete rubble	Weeks Marine Co.	5/12/1992	40 22.80000N	073 55.90002W
204	Concrete Rubble	Concrete rubble	Weeks Marine Co.	5/20/1992	40 22.80000N	073 55.90002W
205	Concrete Rubble	Concrete rubble	Weeks Marine Co.	5/22/1992	40 22.80000N	073 55.90002W
206	Concrete Rubble	Concrete rubble	Weeks Marine Co.	6/2/1992	40 22.69998N	073 56.20002W
207	Concrete Rubble	Concrete rubble	Weeks Marine Co.	6/9/1992	40 22.80000N	073 55.90002W
208	Concrete Rubble	Concrete rubble	Weeks Marine Co.	6/11/1992	40 22.90002N	073 55.99998W
209	Dredge Rock	Rock	U.S. Army Corps of Engineers	5/25/1992	40 21.30000N	073 55.90002W
210	Dredge Rock	Rock	U.S. Army Corps of Engineers	5/24/1992	40 21.40002N	073 55.90002W
211	Dredge Rock	Rock	U.S. Army Corps of Engineers	5/23/1992	40 21.30000N	073 55.90002W
212	Dredge Rock	Rock	U.S. Army Corps of Engineers	5/20/1992	40 21.60000N	073 55.90002W
213	Dredge Rock	Rock	U.S. Army Corps of Engineers	5/20/1992	40 21.60000N	073 55.90002W
215	Dredge Rock	Rock	U.S. Army Corps of Engineers	5/19/1992	40 21.19998N	073 56.20002W
218	Dredge Rock	Rock	U.S. Army Corps of Engineers	5/20/1992	40 21.70002N	073 56.10000W
219	Dredge Rock	Rock	U.S. Army Corps of Engineers	5/26/1992	40 21.40002N	073 55.90002W
220	Dredge Rock	Rock	U.S. Army Corps of Engineers	5/25/1992	40 21.30000N	073 55.99998W
221	Dredge Rock	Rock	U.S. Army Corps of Engineers	5/25/1992	40 21.30000N	073 55.99998W
222	Dredge Rock	Rock	U.S. Army Corps of Engineers	3/19/1992	40 21.49998N	073 55.90002W
223	Dredge Rock	Rock	U.S. Army Corps of Engineers	3/20/1992	40 21.30000N	073 56.20002W
225	Dredge Rock	Rock	U.S. Army Corps of Engineers	3/22/1992	40 21.79998N	073 55.90002W
227	Dredge Rock	Rock	U.S. Army Corps of Engineers	4/3/1992	40 21.70002N	073 55.90002W
228	Dredge Rock	Rock	U.S. Army Corps of Engineers	5/19/1992	40 21.00000N	073 55.90002W
232	Dredge Rock	Rock	U.S. Army Corps of Engineers	5/22/1992	40 21.19998N	073 55.99998W
235	Dredge Rock	Rock	U.S. Army Corps of Engineers	5/26/1992	40 21.40002N	073 56.10000W
236	Dredge Rock	Rock	U.S. Army Corps of Engineers	5/27/1992	40 21.60000N	073 55.90002W
238	Dredge Rock	Rock	U.S. Army Corps of Engineers	5/28/1992	40 21.30000N	073 56.10000W
239	Dredge Rock	Rock	U.S. Army Corps of Engineers	5/27/1992	40 21.30000N	073 55.99998W

SANDY HOOK REEF

ID #	Name	Description	Sponsor	Date	Latitude	Longitude
				Deployed		
240	Dredge Rock	Rock	U.S. Army Corps of Engineers	5/28/1992	40 21.60000N	073 55.99998W
242	Dredge Rock	Rock	U.S. Army Corps of Engineers	5/29/1992	40 21.60000N	073 55.90002W
246	Dredge Rock	Rock	U.S. Army Corps of Engineers	5/30/1992	40 21.79998N	073 55.90002W
248	Dredge Rock	Rock	U.S. Army Corps of Engineers	5/31/1992	40 21.79998N	073 55.90002W
249	Dredge Rock	Rock	U.S. Army Corps of Engineers	6/1/1992	40 21.90000N	073 55.90002W
250	Dredge Rock	Rock	U.S. Army Corps of Engineers	6/1/1992	40 21.79998N	073 56.10000W
251	Dredge Rock	Rock	U.S. Army Corps of Engineers	6/2/1992	40 21.00000N	073 55.90002W
254	Dredge Rock	Rock	U.S. Army Corps of Engineers	6/4/1992	40 21.90000N	073 55.90002W
255	Dredge Rock	Rock	U.S. Army Corps of Engineers	6/8/1992	40 21.40002N	073 56.10000W
256	Concrete Rubble	Concrete rubble	Weeks Marine Co.	6/17/1992	40 22.69998N	073 55.99002W
259	Concrete Rubble	Concrete rubble	Weeks Marine Co.	7/7/1992	40 22.80000N	073 55.90002W
260	Concrete Rubble	Concrete rubble	Weeks Marine Co.	7/9/1992	40 22.90002N	073 55.90002W
261	Concrete Rubble	Concrete rubble	Don Jon Marine	7/10/1992	40 22.80000N	073 55.90002W
262	Concrete Rubble	Concrete rubble	Don Jon Marine	7/28/1992	40 23.10000N	073 55.90002W
264	Concrete Rubble	Concrete rubble	Weeks Marine Co.	7/31/1992	40 22.75998N	073 55.90998W
265	Concrete Rubble	Concrete rubble	Weeks Marine Co.	8/4/1992	40 22.80000N	073 55.90002W
268	Concrete Rubble	Concrete rubble	Weeks Marine Co.	8/12/1992	40 22.80000N	073 55.90002W
269	Concrete Rubble	Concrete rubble	Don Jon Marine	8/20/1992	40 22.80000N	073 55.90002W
270	Concrete Rubble	Concrete rubble	Weeks Marine Co.	9/10/1992	40 22.80000N	073 55.90002W
271	Concrete Rubble	Concrete rubble	Weeks Marine Co.	9/16/1992	40 22.80000N	073 55.90002W
272	Concrete Rubble	Concrete rubble	Weeks Marine Co.	10/2/1992	40 22.80000N	073 55.90002W
273	Concrete Rubble	Concrete rubble	Sea-Land Service, Inc.	11/17/1992	40 22.80000N	073 55.90002W
274	Dredge Rock	Rock	U.S. Army Corps of Engineers	12/7/1992	40 21.70002N	073 55.90002W
275	Dredge Rock	Rock	U.S. Army Corps of Engineers	12/8/1992	40 21.60000N	073 55.90002W
277	Dredge Rock	Rock	U.S. Army Corps of Engineers	12/7/1992	40 21.49998N	073 56.10000W
279	Dredge Rock	Rock	U.S. Army Corps of Engineers	12/8/1992	40 21.79998N	073 55.90002W
281	Dredge Rock	Rock	U.S. Army Corps of Engineers	12/4/1992	40 21.30000N	073 55.90002W
283	Dredge Rock	Rock	U.S. Army Corps of Engineers	12/5/1992	40 21.49998N	073 55.90002W
284	Dredge Rock	Rock	U.S. Army Corps of Engineers	12/5/1992	40 21.30000N	073 55.99998W
285	Dredge Rock	Rock	U.S. Army Corps of Engineers	12/19/1992	40 21.70002N	073 55.90002W
287	Dredge Rock	Rock	U.S. Army Corps of Engineers	12/15/1992	40 21.30000N	073 55.99998W
288	Dredge Rock	Rock	U.S. Army Corps of Engineers	12/15/1992	40 21.30000N	073 56.10000W
289	Dredge Rock	Rock	U.S. Army Corps of Engineers	12/17/1992	40 21.30000N	073 55.90002W
303	Dredge Rock	Rock	U.S. Army Corps of Engineers	12/28/1992	40 21.40002N	073 55.90002W
305	Dredge Rock	Rock	U.S. Army Corps of Engineers	12/30/1992	40 21.30000N	073 55.99998W
308	Dredge Rock	Rock	U.S. Army Corps of Engineers	12/26/1992	40 21.60000N	073 55.90002W
309	Dredge Rock	Rock	U.S. Army Corps of Engineers	12/26/1992	40 21.30000N	073 55.99998W
310	Dredge Rock	Rock	U.S. Army Corps of Engineers	12/27/1992	40 21.30000N	073 56.20002W
312	Dredge Rock	Rock	U.S. Army Corps of Engineers	12/24/1992	40 21.79998N	073 55.90002W
314	Dredge Rock	Rock	U.S. Army Corps of Engineers	1/2/1993	40 21.00000N	073 55.90002W
317	MACEDONIA	"Macedonia" (historic vessel)	(HISTORIC WRECK)	3/13/1905	40 21.42000N	073 56.16000W

SANDY HOOK REEF

ID #	Name	Description	Sponsor	Date		Latitude	Longitude
				Deployed			
323	Dredge Rock	Army Corp of Engineers Dredge Rock	U.S. Army Corps of Engineers	1/11/1993		40 21.30000N	073 56.20002W
325	Dredge Rock	Army Corp of Engineers Dredge Rock	U.S. Army Corps of Engineers	1/18/1993		40 22.09998N	073 55.90002W
326	Dredge Rock	Army Corp of Engineers Dredge Rock	U.S. Army Corps of Engineers	1/8/1993		40 21.30000N	073 56.10000W
327	Dredge Rock	Army Corp of Engineers Dredge Rock	U.S. Army Corps of Engineers	1/7/1993		40 21.30000N	073 56.20002W
329	Dredge Rock	Army Corp of Engineers Dredge Rock	U.S. Army Corps of Engineers	1/6/1993		40 21.90000N	073 55.90002W
330	Dredge Rock	Army Corp of Engineers Dredge Rock	U.S. Army Corps of Engineers	1/10/1993		40 21.70002N	073 55.99998W
331	Dredge Rock	Army Corp of Engineers Dredge Rock	U.S. Army Corps of Engineers	1/10/1993		40 22.00002N	073 56.40000W
335	Dredge Rock	Army Corp of Engineers Dredge Rock	U.S. Army Corps of Engineers	1/9/1993		40 21.30000N	073 56.10000W
339	Dredge Rock	Army Corp of Engineers Dredge Rock	U.S. Army Corps of Engineers	1/14/1993		40 21.90000N	073 55.90002W
340	Dredge Rock	Army Corp of Engineers Dredge Rock	U.S. Army Corps of Engineers	1/11/1993		40 22.00002N	073 55.90002W
345	Dredge Rock	Army Corp of Engineers Dredge Rock	U.S. Army Corps of Engineers	5/22/1993		40 21.49998N	073 55.90002W
346	Dredge Rock	Army Corp of Engineers Dredge Rock	U.S. Army Corps of Engineers	5/14/1993		40 22.20000N	073 55.90002W
349	Dredge Rock	Army Corp of Engineers Dredge Rock	U.S. Army Corps of Engineers	5/28/1993		40 21.60000N	073 56.10000W
350	Dredge Rock	Army Corp of Engineers Dredge Rock	U.S. Army Corps of Engineers	5/30/1993		40 21.60000N	073 55.99998W
351	Dredge Rock	Army Corp of Engineers Dredge Rock	U.S. Army Corps of Engineers	5/29/1993		40 21.70002N	073 55.90002W
357	Dredge Rock	Army Corp of Engineers Dredge Rock	U.S. Army Corps of Engineers	5/23/1993		40 21.60000N	073 55.90002W
358	Dredge Rock	Army Corp of Engineers Dredge Rock	U.S. Army Corps of Engineers	5/23/1993		40 21.70002N	073 55.90002W
362	Dredge Rock	Army Corp of Engineers Dredge Rock	U.S. Army Corps of Engineers	6/1/1993		40 21.60000N	073 55.90002W
369	Dredge Rock	Army Corp of Engineers Dredge Rock	U.S. Army Corps of Engineers	11/22/1993		40 21.79998N	073 55.90002W
376	Dredge Rock	Army Corp of Engineers Dredge Rock	U.S. Army Corps of Engineers	11/29/1993		40 20.89998N	073 55.90002W
379	Dredge Rock	Army Corp of Engineers Dredge Rock	U.S. Army Corps of Engineers	11/27/1993		40 21.90000N	073 55.90002W
384	Dredge Rock	Army Corp of Engineers Dredge Rock	U.S. Army Corps of Engineers	11/23/1993		40 22.00002N	073 56.59998W
385	Dredge Rock	Army Corp of Engineers Dredge Rock	U.S. Army Corps of Engineers	11/23/1993		40 21.79998N	073 56.10000W
387	Dredge Rock	Army Corp of Engineers Dredge Rock	U.S. Army Corps of Engineers	12/1/1993		40 21.60000N	073 56.10000W
392	Dredge Rock	Army Corp of Engineers Dredge Rock	U.S. Army Corps of Engineers	12/2/1993		40 21.70002N	073 56.10000W
400	Dredge Rock	Army Corp of Engineers Dredge Rock	U.S. Army Corps of Engineers	12/4/1993		40 21.60000N	073 55.90002W
403	Dredge Rock	Army Corp of Engineers Dredge Rock	U.S. Army Corps of Engineers	12/6/1993		40 21.79998N	073 55.90002W
404	Dredge Rock	Army Corp of Engineers Dredge Rock	U.S. Army Corps of Engineers	12/6/1993		40 21.70002N	073 55.90002W
407	Dredge Rock	Army Corp of Engineers Dredge Rock	U.S. Army Corps of Engineers	12/7/1993		40 21.70002N	073 55.90002W
413	Dredge Rock	Army Corp of Engineers Dredge Rock	U.S. Army Corps of Engineers	12/8/1993		40 21.70002N	073 55.90002W
414	Dredge Rock	Army Corp of Engineers Dredge Rock	U.S. Army Corps of Engineers	12/8/1993		40 21.70002N	073 55.90002W
418	Dredge Rock	Army Corp of Engineers Dredge Rock	U.S. Army Corps of Engineers	12/9/1993		40 21.40002N	073 56.1000W
419	Dredge Rock	Army Corp of Engineers Dredge Rock	U.S. Army Corps of Engineers	12/9/1993		40 22.09998N	073 55.99998W
421	Dredge Rock	Army Corp of Engineers Dredge Rock	U.S. Army Corps of Engineers	12/19/1993		40 22.20000N	073 55.90002W
424	Dredge Rock	Army Corp of Engineers Dredge Rock	U.S. Army Corps of Engineers	12/17/1993		40 21.79998N	073 55.99998W
427	Dredge Rock	Army Corp of Engineers Dredge Rock	U.S. Army Corps of Engineers	12/12/1993		40 21.49998N	073 56.10000W
428	Dredge Rock	Army Corp of Engineers Dredge Rock	U.S. Army Corps of Engineers	12/13/1993		40 21.30000N	073 55.99998W
430	Dredge Rock	Army Corp of Engineers Dredge Rock	U.S. Army Corps of Engineers	12/14/1993		40 21.49998N	073 56.20002W
433	Dredge Rock	Army Corp of Engineers Dredge Rock	U.S. Army Corps of Engineers	12/16/1993		40 21.90000N	073 55.90002W
434	Dredge Rock	Army Corp of Engineers Dredge Rock	U.S. Army Corps of Engineers	12/15/1993		40 21.30000N	073 55.99998W
435	Dredge Rock	Army Corp of Engineers Dredge Rock	U.S. Army Corps of Engineers	12/25/1993		40 21.30000N	073 55.99998W

SANDY HOOK REEF

ID #	Name	Description	Sponsor	Date	Latitude	Longitude
				Deployed		
436	Dredge Rock	Army Corp of Engineers Dredge Rock	U.S. Army Corps of Engineers	12/25/1993	40 21.6000N	073 55.90002W
437	Dredge Rock	Army Corp of Engineers Dredge Rock	U.S. Army Corps of Engineers	12/25/1993	40 21.70002N	073 55.90002W
438	Dredge Rock	Army Corp of Engineers Dredge Rock	U.S. Army Corps of Engineers	12/26/1993	40 21.70002N	073 55.90002W
439	Dredge Rock	Army Corp of Engineers Dredge Rock	U.S. Army Corps of Engineers	12/26/1993	40 21.70002N	073 55.90002W
447	Dredge Rock	Army Corp of Engineers Dredge Rock	U.S. Army Corps of Engineers	12/20/1993	40 21.19998N	073 56.10000W
449	Dredge Rock	Army Corp of Engineers Dredge Rock	U.S. Army Corps of Engineers	12/24/1993	40 21.90000N	073 55.90002W
450	Dredge Rock	Army Corp of Engineers Dredge Rock	U.S. Army Corps of Engineers	12/24/1993	40 22.09998N	073 55.90002W
454	Dredge Rock	Army Corp of Engineers Dredge Rock	U.S. Army Corps of Engineers	12/31/1993	40 21.40002N	073 55.90002W
455	Dredge Rock	Army Corp of Engineers Dredge Rock	U.S. Army Corps of Engineers	12/28/1993	40 21.30000N	073 55.99998W
456	Dredge Rock	Army Corp of Engineers Dredge Rock	U.S. Army Corps of Engineers	12/28/1993	40 21.60000N	073 55.90002W
459	Dredge Rock	Army Corp of Engineers Dredge Rock	U.S. Army Corps of Engineers	12/29/1993	40 21.70002N	073 55.90002W
460	Dredge Rock	Army Corp of Engineers Dredge Rock	U.S. Army Corps of Engineers	12/29/1993	40 22.20000N	073 55.90002W
461	Dredge Rock	Army Corp of Engineers Dredge Rock	U.S. Army Corps of Engineers	12/27/1993	40 21.30000N	073 55.99998W
464	Dredge Rock	Army Corp of Engineers Dredge Rock	U.S. Army Corps of Engineers	12/30/1993	40 21.60000N	073 55.90002W
477	Dredge Rock	Army Corp of Engineers Dredge Rock	U.S. Army Corps of Engineers	1/14/1994	40 21.79998N	073 55.90002W
479	Dredge Rock	Army Corp of Engineers Dredge Rock	U.S. Army Corps of Engineers	1/16/1994	40 22.20000N	073 55.90002W
481	Dredge Rock	Army Corp of Engineers Dredge Rock	U.S. Army Corps of Engineers	1/5/1994	40 21.40002N	073 55.90002W
483	Dredge Rock	Army Corp of Engineers Dredge Rock	U.S. Army Corps of Engineers	1/6/1994	40 21.30000N	073 55.90002W
495	Concrete Rubble	Concrete rubble	Texaco	1/5/1995	40 21.40002N	073 55.90002W
496	Concrete Rubble	Concrete rubble	Texaco	2/3/1995	40 21.40002N	073 56.29998W
497	Concrete Rubble	Concrete rubble	Pile Foundation	7/20/1995	40 22.80000N	073 55.90002W
498	Concrete Rubble	Concrete rubble	Pile Foundation	8/1/1995	40 22.80000N	073 55.90002W
499	Concrete Rubble	Concrete rubble	Pile Foundation	8/23/1995	40 22.80000N	073 55.90002W
500	Concrete Rubble	Concrete rubble	Pile Foundation	8/25/1995	40 22.80000N	073 55.90002W
501	Concrete Rubble	Concrete rubble	Pile Foundation	8/31/1995	40 22.80000N	073 55.90002W
502	Concrete Rubble	Concrete rubble	Pile Foundation	9/8/1995	40 22.80000N	073 55.90002W
503	Concrete Rubble	Concrete rubble	Pile Foundation	10/4/1995	40 22.80000N	073 55.90002W
505	Concrete Rubble	Concrete rubble	Pile Foundation	10/27/1995	40 22.80000N	073 55.90002W
506	Concrete Rubble	Concrete rubble	Weeks Marine Co.	11/3/1995	40 22.80000N	073 55.90002W
507	Concrete Rubble	Concrete rubble	Pile Foundation	11/6/1995	40 22.80000N	073 55.90002W
508	Concrete Rubble	Concrete rubble	Pile Foundation	11/10/1995	40 22.80000N	073 55.90002W
509	Concrete Rubble	Concrete rubble	Pile Foundation	11/17/1995	40 22.80000N	073 55.90002W
511	Concrete Rubble	Concrete rubble	Weeks Marine Co.	12/27/1995	40 22.80000N	073 55.90002W
512	Concrete Rubble	Concrete rubble	Pile Foundation	2/27/1996	40 22.90002N	073 55.90002W
513	Light Piles	Light Piles - from "Buzzard's Bay"	U.S. Coast Guard	12/21/1996	40 22.84998N	073 56.17998W
514	Dredge Rock	Army Corp of Engineers Dredge Rock	U.S. Army Corps of Engineers	2/5/1997	40 21.40002N	073 55.90002W
515	Dredge Rock	Army Corp of Engineers Dredge Rock	U.S. Army Corps of Engineers	3/1/1997	40 21.79998N	073 55.90002W
516	ANASTASIA	"Anastasia" (historic discovery) VESSEL	(HISTORIC WRECK)		40 21.49998N	073 55.90002W
519	Bridge rubble	Bridge rubble	Don Jon Marine	11/13/1998	40 22.45998N	073 56.05998W
521	Concrete Rubble	Concrete rubble	Weeks Marine Co.	6/4/1999	40 22.80000N	073 55.90002W
522	Concrete Rubble	Concrete rubble	Weeks Marine Co.	11/18/1999	40 22.80000N	073 55.90002W

SANDY HOOK REEF

ID #	Name	Description	Sponsor	Date Deployed	Latitude	Longitude
523	Concrete Rubble	Concrete rubble	Weeks Marine Co.	12/9/1999	40 22.80000N	073 55.90002W
524	Concrete Rubble	Concrete rubble	Weeks Marine Co.	12/21/1999	40 22.80000N	073 55.90002W
525	Concrete Rubble	Concrete rubble	Weeks Marine Co.	1/19/2000	40 22.80000N	073 55.90002W
527	Concrete Rubble	Concrete rubble	Weeks Marine Co.	2/7/2001	40 22.20000N	073 56.1000W
528	Concrete Rubble	Concrete rubble	U.S. Army Corps of Engineers	1/23/2001	40 23.20998N	073 56.47998W
529	Dredge Rock	Rock	U.S. Army Corps of Engineers	1/29/2001	40 23.19000N	073 56.38998W
533	Concrete Rubble	Concrete rubble	Weeks Marine Co.	4/4/2001	40 22.03002N	073 56.11002W
534	Concrete Rubble	Concrete rubble	Weeks Marine Co.	4/9/2001	40 21.96000N	073 56.20998W
535	Concrete Rubble	Concrete Slabs	Weeks Marine Co.	4/13/2001	40 22.80000N	073 55.99998W
536	Concrete Rubble	Concrete Slabs	Weeks Marine Co.	4/17/2001	40 22.71000N	073 56.10000W
537	Concrete Rubble	Concrete Slabs	Weeks Marine Co.	4/20/2001	40 22.69002N	073 56.17998W
538	Concrete Blocks	Concrete blocks	Weeks Marine Co.	5/4/2001	40 22.80000N	073 55.99998W
539	MACEDONIA boiler	Large Boiler from the "Macedonia" (historic discovery)	N/A	Discovered 2001	40 21.42000N	073 56.16000W
541	Dredge Rock	Rock cell	U.S. Army Corps of Engineers	6/10/2001	40 23.17998N	073 56.56002W
542	Dredge Rock	Rock cell	U.S. Army Corps of Engineers	6/11/2001	40 23.20002N	073 56.50998W
543	Dredge Rock	Rock cell	U.S. Army Corps of Engineers	6/11/2001	40 23.16000N	073 56.44002W
544	Dredge Rock	Rock cell	U.S. Army Corps of Engineers	6/13/2001	40 23.20998N	073 56.38998W
545	Dredge Rock	Rock cell	U.S. Army Corps of Engineers	6/14/2001	40 23.16000N	073 56.35002W
546	Dredge Rock	Rock cell	U.S. Army Corps of Engineers	6/15/2001	40 23.16000N	073 56.29002W
547	Dredge Rock	Rock cell	U.S. Army Corps of Engineers	6/17/2001	40 23.14998N	073 56.25000W
548	Dredge Rock	Rock cell	U.S. Army Corps of Engineers [182]	7/1/2001	40 23.16000N	073 56.53998W
549	Dredge Rock	Rock cell	U.S. Army Corps of Engineers [181]	7/1/2001	40 23.17002N	073 55.90002W
550	Dredge Rock	Rock cell	U.S. Army Corps of Engineers	6/28/2001	40 23.19000N	073 55.96002W
551	Dredge Rock	Rock cell	U.S. Army Corps of Engineers [179]	6/27/2001	40 23.16000N	073 56.01000W
552	Dredge Rock	Rock cell	U.S. Army Corps of Engineers	6/24/2001	40 23.14998N	073 55.90002W
553	Dredge Rock	Rock cell	U.S. Army Corps of Engineers	6/23/2001	40 23.14998N	073 56.11002W
554	Dredge Rock	Rock cell	U.S. Army Corps of Engineers [175]	6/18/2001	40 23.14998N	073 56.22000W
555	Dredge Rock	Rock cell	U.S. Army Corps of Engineers [176]	6/21/2001	40 23.14998N	073 56.14998W
556	Dredge Rock	Rock cell	U.S. Army Corps of Engineers [183]	7/4/2001	40 23.14998N	073 56.50998W
557	Dredge Rock	Rock cell	U.S. Army Corps of Engineers [184]	7/11/2001	40 23.16000N	073 56.46000W
558	Dredge Rock	Rock cell	U.S. Army Corps of Engineers [185]	7/15/2001	40 23.14998N	073 56.43000W
559	Dredge Rock	Rock cell	U.S. Army Corps of Engineers [186]	7/18/2001	40 23.16000N	073 56.4000W
560	Dredge Rock	Rock cell	U.S. Army Corps of Engineers [187]	7/19/2001	40 23.17002N	073 56.32998W
561	Dredge Rock	Rock cell	U.S. Army Corps of Engineers [188]	7/21/2001	40 23.17002N	073 56.19000W
562	Dredge Rock	Rock cell	U.S. Army Corps of Engineers [189]	7/23/2001	40 23.20002N	073 56.17002W
563	Dredge Rock	Rock cell	U.S. Army Corps of Engineers [190]	7/23/2001	40 23.19000N	073 56.11998W
564	Dredge Rock	Rock cell	U.S. Army Corps of Engineers [191]	7/29/2001	40 23.17002N	073 56.08002W
565	Dredge Rock	Rock cell	U.S. Army Corps of Engineers [192]	7/31/2001	40 23.17998N	073 56.08998W
566	Dredge Rock	Rock cell	U.S. Army Corps of Engineers [193]	8/3/2001	40 23.17002N	073 56.02002W
567	Dredge Rock	Rock cell	U.S. Army Corps of Engineers [194]	8/2/2001	40 23.17998N	073 56.04000W

SANDY HOOK REEF

ID #	Name	Description	Sponsor	Date	Latitude	Longitude
				Deployed		
568	Dredge Rock	Rock cell	U.S. Army Corps of Engineers [195]	8/6/2001	40 23.17998N	073 55.99002W
570	Dredge Rock	Rock cell	U.S. Army Corps of Engineers [197]	8/13/2001	40 23.20002N	073 55.96998W
571	Dredge Rock	Rock cell	U.S. Army Corps of Engineers [199]	8/22/2001	40 23.10000N	073 56.52000W
572	Dredge Rock	Rock cell	U.S. Army Corps of Engineers [198]	8/20/2001	40 23.05998N	073 55.90998W
573	Dredge Rock	Rock cell	U.S. Army Corps of Engineers [200]	8/27/2001	40 23.08998N	073 56.52000W
574	Dredge Rock	Rock cell	U.S. Army Corps of Engineers [201]	9/2/2001	40 23.14002N	073 56.44998W
575	Dredge Rock	Rock cell	U.S. Army Corps of Engineers [202]	9/7/2001	40 23.17998N	073 56.43000W
576	Dredge Rock	Rock cell	U.S. Army Corps of Engineers [203]	9/13/2001	40 23.17002N	073 56.43000W
577	Concrete Rubble	Concrete rubble	Pier C - (Hoboken)	9/27/2001	40 22.00002N	073 56.17002W
578	Concrete Rubble	Concrete rubble	Pier C - (Hoboken)	10/10/2001	40 22.00002N	073 56.05002W
579	Dredge Rock	Rock	U.S. Army Corps of Engineers [204]	10/4/2001	40 22.63998N	073 55.99998W
580	Concrete Rubble	Concrete rubble	Pier C - (Hoboken)	11/1/2001	40 22.71000N	073 56.10000W
581	Concrete Rubble	Concrete rubble	Pier C - (Hoboken)	11/15/2001	40 22.50000N	073 56.20998W
582	Dredge Rock	Rock	U.S. Army Corps of Engineers	7/28/2001	40 23.26002N	073 56.59998W
583	Dredge Rock	Rock	U.S. Army Corps of Engineers	7/28/2001	40 23.26002N	073 56.43000W
584	Dredge Rock	Rock	U.S. Army Corps of Engineers	7/29/2001	40 23.25000N	073 56.47998W
585	Dredge Rock	Rock	U.S. Army Corps of Engineers	7/29/2001	40 23.26002N	073 56.44998W
586	Dredge Rock	Rock	U.S. Army Corps of Engineers	8/3/2001	40 23.26002N	073 56.50998W
587	Dredge Rock	Rock	U.S. Army Corps of Engineers	8/4/2001	40 23.23998N	073 56.14998W
588	Dredge Rock	Rock	U.S. Army Corps of Engineers	8/4/2001	40 23.28000N	073 56.35002W
589	Dredge Rock	Rock	U.S. Army Corps of Engineers	8/5/2001	40 23.26002N	073 56.29998W
590	Dredge Rock	Rock	U.S. Army Corps of Engineers	8/5/2001	40 23.23998N	073 56.26998W
591	Dredge Rock	Rock	U.S. Army Corps of Engineers	8/1/2001	40 23.22000N	073 56.44998W
592	Dredge Rock	Rock	U.S. Army Corps of Engineers	8/2/2001	40 23.20002N	073 56.47998W
593	Dredge Rock	Rock	U.S. Army Corps of Engineers	8/31/2001	40 23.22000N	073 56.44998W
594	Dredge Rock	Rock	U.S. Army Corps of Engineers	9/1/2001	40 23.22000N	073 56.41002W
595	Dredge Rock	Rock	U.S. Army Corps of Engineers	9/1/2001	40 23.22000N	073 56.32998W
596	Dredge Rock	Rock	U.S. Army Corps of Engineers	9/1/2001	40 23.22000N	073 56.32002W
597	Dredge Rock	Rock	U.S. Army Corps of Engineers	9/1/2001	40 23.20002N	073 56.26002W
598	Dredge Rock	Rock	U.S. Army Corps of Engineers	9/1/2001	40 23.22000N	073 56.23998W
599	Dredge Rock	Rock	U.S. Army Corps of Engineers	9/1/2001	40 23.23002N	073 56.22000W
600	Dredge Rock	Rock	U.S. Army Corps of Engineers	9/1/2001	40 23.20998N	073 56.20002W
601	Dredge Rock	Rock	U.S. Army Corps of Engineers	9/2/2001	40 23.20998N	073 56.17002W
602	Dredge Rock	Rock	U.S. Army Corps of Engineers	9/2/2001	40 23.22000N	073 56.16000W
603	Dredge Rock	Rock	U.S. Army Corps of Engineers	9/2/2001	40 23.20002N	073 56.11998W
604	Dredge Rock	Rock	U.S. Army Corps of Engineers	9/2/2001	40 23.20002N	073 56.10000W
605	Dredge Rock	Rock	U.S. Army Corps of Engineers	9/3/2001	40 23.23002N	073 56.08002W
606	Dredge Rock	Rock	U.S. Army Corps of Engineers	9/3/2001	40 23.23002N	073 56.05002W
607	Dredge Rock	Rock	U.S. Army Corps of Engineers	9/3/2001	40 23.20998N	073 56.02002W
608	Dredge Rock	Rock	U.S. Army Corps of Engineers	9/3/2001	40 23.23002N	073 55.99002W
609	Dredge Rock	Rock	U.S. Army Corps of Engineers	9/3/2001	40 23.23002N	073 55.96998W

SANDY HOOK REEF

ID #	Name	Description	Sponsor	Date	Latitude	Longitude
				Deployed		
610	Dredge Rock	Rock	U.S. Army Corps of Engineers	9/4/2001	40 23.20998N	073 55.93998W
611	Dredge Rock	Rock	U.S. Army Corps of Engineers	9/4/2001	40 23.23002N	073 55.92000W
612	Dredge Rock	Rock	U.S. Army Corps of Engineers	9/4/2001	40 21.88998N	073 56.02002W
614	Dredge Rock	Rock	U.S. Army Corps of Engineers	9/4/2001	40 21.51000N	073 56.01000W
616	Dredge Rock	Rock	U.S. Army Corps of Engineers	9/5/2001	40 21.82998N	073 56.02002W
618	Dredge Rock	Rock	U.S. Army Corps of Engineers	9/5/2001	40 21.45000N	073 55.99998W
619	Dredge Rock	Rock	U.S. Army Corps of Engineers	9/5/2001	40 21.84000N	073 55.99002W
620	Dredge Rock	Rock	U.S. Army Corps of Engineers	9/5/2001	40 21.90000N	073 55.92000W
621	Dredge Rock	Rock	U.S. Army Corps of Engineers	9/6/2001	40 21.84000N	073 55.93002W
622	Dredge Rock	Rock	U.S. Army Corps of Engineers	9/6/2001	40 21.85998N	073 55.96002W
623	Dredge Rock	Rock	U.S. Army Corps of Engineers	9/6/2001	40 21.85002N	073 55.89000W
624	Dredge Rock	Rock	U.S. Army Corps of Engineers	9/6/2001	40 21.82002N	073 56.02002W
625	Dredge Rock	Rock	U.S. Army Corps of Engineers	9/6/2001	40 21.82002N	073 55.99002W
626	Dredge Rock	Rock	U.S. Army Corps of Engineers	9/7/2001	40 21.82002N	073 55.96002W
627	Dredge Rock	Rock	U.S. Army Corps of Engineers	9/7/2001	40 21.81000N	073 55.93998W
629	Dredge Rock	Rock	U.S. Army Corps of Engineers	9/7/2001	40 21.79998N	073 55.89000W
630	Dredge Rock	Rock	U.S. Army Corps of Engineers	9/7/2001	40 21.82998N	073 56.02002W
631	Dredge Rock	Rock	U.S. Army Corps of Engineers	9/7/2001	40 21.84000N	073 55.99002W
632	Dredge Rock	Rock	U.S. Army Corps of Engineers	9/8/2001	40 21.79002N	073 55.93998W
633	Dredge Rock	Rock	U.S. Army Corps of Engineers	9/8/2001	40 21.82998N	073 55.95000W
634	Dredge Rock	Rock	U.S. Army Corps of Engineers	9/8/2001	40 21.84000N	073 55.92000W
636	Dredge Rock	Rock	U.S. Army Corps of Engineers	9/8/2001	40 21.79998N	073 56.01000W
637	Dredge Rock	Rock	U.S. Army Corps of Engineers	9/8/2001	40 21.84000N	073 55.96002W
638	Dredge Rock	Rock	U.S. Army Corps of Engineers	9/9/2001	40 21.76002N	073 55.96998W
639	Dredge Rock	Rock	U.S. Army Corps of Engineers	9/9/2001	40 21.79002N	073 55.93002W
640	Dredge Rock	Rock	U.S. Army Corps of Engineers	9/9/2001	40 21.88998N	073 55.89000W
641	Dredge Rock	Rock	U.S. Army Corps of Engineers	9/9/2001	40 21.73998N	073 55.98000W
642	Dredge Rock	Rock	U.S. Army Corps of Engineers	9/9/2001	40 21.75000N	073 55.98000W
643	Dredge Rock	Rock	U.S. Army Corps of Engineers	9/9/2001	40 21.79002N	073 55.89000W
644	Dredge Rock	Rock	U.S. Army Corps of Engineers	9/10/2001	40 21.73998N	073 55.90998W
645	Dredge Rock	Rock	U.S. Army Corps of Engineers	9/10/2001	40 21.75000N	073 55.90002W
646	Dredge Rock	Rock	U.S. Army Corps of Engineers	9/10/2001	40 21.70998N	073 55.99998W
647	Dredge Rock	Rock	U.S. Army Corps of Engineers	9/10/2001	40 21.70998N	073 55.96998W
648	Dredge Rock	Rock	U.S. Army Corps of Engineers	9/10/2001	40 21.72000N	073 55.95000W
649	Dredge Rock	Rock	U.S. Army Corps of Engineers	9/11/2001	40 21.70998N	073 55.93002W
650	Dredge Rock	Rock	U.S. Army Corps of Engineers	9/11/2001	40 21.70998N	073 55.92000W
651	Dredge Rock	Rock	U.S. Army Corps of Engineers	9/11/2001	40 21.70998N	073 55.90998W
652	Dredge Rock	Rock	U.S. Army Corps of Engineers	9/11/2001	40 21.67998N	073 56.01000W
653	Dredge Rock	Rock	U.S. Army Corps of Engineers	9/11/2001	40 21.69000N	073 55.99002W
654	Dredge Rock	Rock	U.S. Army Corps of Engineers	9/11/2001	40 21.70002N	073 55.96998W
655	Dredge Rock	Rock	U.S. Army Corps of Engineers	9/11/2001	40 21.70002N	073 55.95000W

SANDY HOOK REEF

ID #	Name	Description	Sponsor	Date	Latitude	Longitude
				Deployed		
656	Dredge Rock	Rock	U.S. Army Corps of Engineers	9/12/2001	40 21.69000N	073 55.90998W
657	Dredge Rock	Rock	U.S. Army Corps of Engineers	9/12/2001	40 21.69000N	073 55.90002W
658	Dredge Rock	Rock	U.S. Army Corps of Engineers	9/12/2001	40 21.64998N	073 56.01000W
659	Dredge Rock	Rock	U.S. Army Corps of Engineers	9/12/2001	40 21.64998N	073 55.96998W
660	Dredge Rock	Rock	U.S. Army Corps of Engineers	9/12/2001	40 21.66000N	073 55.93998W
661	Dredge Rock	Rock	U.S. Army Corps of Engineers	9/12/2001	40 21.66000N	073 55.92000W
662	Dredge Rock	Rock	U.S. Army Corps of Engineers	9/13/2001	40 21.67002N	073 55.90998W
663	Dredge Rock	Rock	U.S. Army Corps of Engineers	9/13/2001	40 21.64002N	073 56.01000W
664	Dredge Rock	Rock	U.S. Army Corps of Engineers	9/13/2001	40 21.64998N	073 56.01000W
665	Dredge Rock	Rock	U.S. Army Corps of Engineers	9/13/2001	40 21.64998N	073 55.96002W
666	Dredge Rock	Rock	U.S. Army Corps of Engineers	9/13/2001	40 21.61998N	073 55.96998W
667	Dredge Rock	Rock	U.S. Army Corps of Engineers	9/14/2001	40 21.67002N	073 55.96998W
668	Dredge Rock	Rock	U.S. Army Corps of Engineers	9/14/2001	40 21.63000N	073 55.89000W
669	Dredge Rock	Rock	U.S. Army Corps of Engineers	9/14/2001	40 21.60000N	073 56.01000W
670	Dredge Rock	Rock	U.S. Army Corps of Engineers	9/14/2001	40 21.58002N	073 55.99998W
671	Dredge Rock	Rock	U.S. Army Corps of Engineers	9/14/2001	40 21.60000N	073 55.96998W
672	Dredge Rock	Rock	U.S. Army Corps of Engineers	9/14/2001	40 21.58002N	073 55.95000W
673	Dredge Rock	Rock	U.S. Army Corps of Engineers	9/15/2001	40 21.60000N	073 55.90998W
674	Dredge Rock	Rock	U.S. Army Corps of Engineers	9/15/2001	40 21.60000N	073 55.89000W
675	Dredge Rock	Rock	U.S. Army Corps of Engineers	9/15/2001	40 21.88002N	073 56.02002W
676	Dredge Rock	Rock	U.S. Army Corps of Engineers	9/15/2001	40 21.85002N	073 55.99002W
677	Dredge Rock	Rock	U.S. Army Corps of Engineers	9/15/2001	40 21.87000N	073 55.95000W
678	Dredge Rock	Rock	U.S. Army Corps of Engineers	9/15/2001	40 21.85002N	073 55.95000W
679	Dredge Rock	Rock	U.S. Army Corps of Engineers	9/16/2001	40 21.85998N	073 55.93002W
680	Dredge Rock	Rock	U.S. Army Corps of Engineers	9/16/2001	40 21.82998N	073 55.89000W
681	Dredge Rock	Rock	U.S. Army Corps of Engineers	9/16/2001	40 21.82998N	073 56.01000W
682	Dredge Rock	Rock	U.S. Army Corps of Engineers	9/16/2001	40 21.85998N	073 55.98000W
683	Dredge Rock	Rock	U.S. Army Corps of Engineers	9/17/2001	40 21.81000N	073 55.96998W
684	Dredge Rock	Rock	U.S. Army Corps of Engineers	9/17/2001	40 21.84000N	073 55.96002W
685	Dredge Rock	Rock	U.S. Army Corps of Engineers	9/17/2001	40 21.82002N	073 55.90002W
686	Dredge Rock	Rock	U.S. Army Corps of Engineers	9/17/2001	40 21.84000N	073 55.90998W
687	Dredge Rock	Rock	U.S. Army Corps of Engineers	9/17/2001	40 21.79998N	073 55.99998W
688	Dredge Rock	Rock	U.S. Army Corps of Engineers	9/18/2001	40 21.78000N	073 55.98000W
689	Dredge Rock	Rock	U.S. Army Corps of Engineers	9/18/2001	40 21.82002N	073 55.96998W
691	Dredge Rock	Rock	U.S. Army Corps of Engineers	9/18/2001	40 21.78000N	073 55.92000W
692	Dredge Rock	Rock	U.S. Army Corps of Engineers	9/18/2001	40 21.79998N	073 55.89000W
693	Dredge Rock	Rock	U.S. Army Corps of Engineers	9/19/2001	40 21.75000N	073 56.01000W
694	Dredge Rock	Rock	U.S. Army Corps of Engineers	9/19/2001	40 21.76998N	073 56.02998W
695	Dredge Rock	Rock	U.S. Army Corps of Engineers	9/19/2001	40 21.75000N	073 55.93002W
696	Dredge Rock	Rock	U.S. Army Corps of Engineers	9/19/2001	40 21.75000N	073 55.90998W
697	Dredge Rock	Rock	U.S. Army Corps of Engineers	9/19/2001	40 21.55998N	073 55.89000W

SANDY HOOK REEF

ID #	Name	Description	Sponsor	Date	Latitude	Longitude
				Deployed		
698	Dredge Rock	Rock	U.S. Army Corps of Engineers	9/20/2001	40 21.73002N	073 55.99002W
699	Dredge Rock	Rock	U.S. Army Corps of Engineers	9/20/2001	40 21.73002N	073 55.96998W
700	Dredge Rock	Rock	U.S. Army Corps of Engineers	9/20/2001	40 21.75000N	073 55.93002W
701	Dredge Rock	Rock	U.S. Army Corps of Engineers	9/20/2001	40 21.72000N	073 55.92000W
702	Dredge Rock	Rock	U.S. Army Corps of Engineers	9/20/2001	40 21.75000N	073 55.90002W
703	Dredge Rock	Rock	U.S. Army Corps of Engineers	9/20/2001	40 21.73998N	073 55.99002W
704	Dredge Rock	Rock	U.S. Army Corps of Engineers	9/21/2001	40 21.72000N	073 55.96998W
705	Concrete Rubble	Concrete rubble	Spearin, Preston & Burrows, Inc	12/6/2001	40 22.15002N	073 56.22000W
706	Dredge Rock	Rock	U.S. Army Corps of Engineers	9/21/2001	40 21.72000N	073 55.96998W
707	Dredge Rock	Rock	U.S. Army Corps of Engineers	9/22/2001	40 21.70998N	073 55.92000W
708	Dredge Rock	Rock	U.S. Army Corps of Engineers	9/22/2001	40 21.70002N	073 55.93002W
709	Dredge Rock	Rock	U.S. Army Corps of Engineers	9/22/2001	40 21.70002N	073 55.90002W
710	Dredge Rock	Rock	U.S. Army Corps of Engineers	9/22/2001	40 21.69000N	073 56.05002W
711	Dredge Rock	Rock	U.S. Army Corps of Engineers	9/23/2001	40 21.67002N	073 55.99002W
712	Dredge Rock	Rock	U.S. Army Corps of Engineers	9/23/2001	40 21.67002N	073 55.96998W
713	Dredge Rock	Rock	U.S. Army Corps of Engineers	9/23/2001	40 21.67998N	073 55.90998W
714	Dredge Rock	Rock	U.S. Army Corps of Engineers	9/23/2001	40 21.67002N	073 55.93002W
716	Dredge Rock	Rock	U.S. Army Corps of Engineers	9/23/2001	40 21.67002N	073 56.02002W
717	Dredge Rock	Rock	U.S. Army Corps of Engineers	9/24/2001	40 21.64002N	073 55.96002W
718	Dredge Rock	Rock	U.S. Army Corps of Engineers	9/24/2001	40 21.64002N	073 55.90998W
719	Dredge Rock	Rock	U.S. Army Corps of Engineers	9/24/2001	40 21.64002N	073 55.93002W
720	Dredge Rock	Rock	U.S. Army Corps of Engineers	9/24/2001	40 21.67002N	073 55.90002W
721	Dredge Rock	Rock	U.S. Army Corps of Engineers	9/24/2001	40 21.64998N	073 56.05002W
722	Dredge Rock	Rock	U.S. Army Corps of Engineers	9/24/2001	40 21.61998N	073 55.98000W
723	Dredge Rock	Rock	U.S. Army Corps of Engineers	9/25/2001	40 21.66000N	073 55.98000W
724	Dredge Rock	Rock	U.S. Army Corps of Engineers	9/25/2001	40 21.63000N	073 55.95000W
725	Dredge Rock	Rock	U.S. Army Corps of Engineers	9/25/2001	40 21.64002N	073 55.92000W
727	Dredge Rock	Rock	U.S. Army Corps of Engineers	9/25/2001	40 21.34002N	073 55.99998W
731	Dredge Rock	Rock	U.S. Army Corps of Engineers	9/26/2001	40 21.55998N	073 55.93002W
732	Dredge Rock	Rock	U.S. Army Corps of Engineers	9/26/2001	40 21.60000N	073 55.89000W
733	Dredge Rock	Rock	U.S. Army Corps of Engineers	9/26/2001	40 21.88002N	073 56.01000W
734	Dredge Rock	Rock	U.S. Army Corps of Engineers	9/27/2001	40 21.82998N	073 55.99998W
735	Dredge Rock	Rock	U.S. Army Corps of Engineers	9/27/2001	40 21.82998N	073 55.96998W
736	Dredge Rock	Rock	U.S. Army Corps of Engineers	9/27/2001	40 21.85998N	073 55.95000W
737	Dredge Rock	Rock	U.S. Army Corps of Engineers	9/27/2001	40 21.87000N	073 55.90998W
738	Dredge Rock	Rock	U.S. Army Corps of Engineers	9/27/2001	40 21.82998N	073 55.89000W
739	Dredge Rock	Rock	U.S. Army Corps of Engineers	9/27/2001	40 21.81000N	073 55.98000W
740	Dredge Rock	Rock	U.S. Army Corps of Engineers	9/28/2001	40 21.82998N	073 55.96998W
741	Dredge Rock	Rock	U.S. Army Corps of Engineers	9/28/2001	40 21.82002N	073 55.96002W
742	Dredge Rock	Rock	U.S. Army Corps of Engineers	9/30/2001	40 21.79998N	073 56.04000W
743	Dredge Rock	Rock	U.S. Army Corps of Engineers	9/30/2001	40 21.76002N	073 55.99998W

SANDY HOOK REEF

ID #	Name	Description	Sponsor	Date	Latitude	Longitude
				Deployed		
744	Dredge Rock	Rock	U.S. Army Corps of Engineers	10/1/2001	40 21.67002N	073 56.02002W
745	Dredge Rock	Rock	U.S. Army Corps of Engineers	10/1/2001	40 21.81000N	073 56.02002W
746	Dredge Rock	Rock	U.S. Army Corps of Engineers	10/1/2001	40 21.78000N	073 55.99998W
747	Dredge Rock	Rock	U.S. Army Corps of Engineers	10/1/2001	40 21.84000N	073 55.96002W
748	Dredge Rock	Rock	U.S. Army Corps of Engineers	10/1/2001	40 21.72000N	073 55.95000W
749	Dredge Rock	Rock	U.S. Army Corps of Engineers	10/2/2001	40 21.78000N	073 55.93002W
750	Dredge Rock	Rock	U.S. Army Corps of Engineers	10/2/2001	40 21.79002N	073 55.90998W
751	Dredge Rock	Rock	U.S. Army Corps of Engineers	10/2/2001	40 21.79002N	073 56.04000W
752	Dredge Rock	Rock	U.S. Army Corps of Engineers	10/2/2001	40 21.73002N	073 55.96998W
753	Dredge Rock	Rock	U.S. Army Corps of Engineers	10/2/2001	40 21.76002N	073 55.96998W
754	Dredge Rock	Rock	U.S. Army Corps of Engineers	10/2/2001	40 21.76002N	073 55.92000W
756	Dredge Rock	Rock	U.S. Army Corps of Engineers	10/3/2001	40 21.73002N	073 55.98000W
757	Dredge Rock	Rock	U.S. Army Corps of Engineers	10/3/2001	40 21.73998N	073 55.90002W
758	Dredge Rock	Rock	U.S. Army Corps of Engineers	10/3/2001	40 22.05000N	073 55.90500W
759	Dredge Rock	Rock	U.S. Army Corps of Engineers	10/3/2001	40 21.72000N	073 55.90998W
760	Dredge Rock	Rock	U.S. Army Corps of Engineers	10/4/2001	40 21.73998N	073 55.89000W
761	Dredge Rock	Rock	U.S. Army Corps of Engineers	10/4/2001	40 21.70998N	073 56.02998W
762	Dredge Rock	Rock	U.S. Army Corps of Engineers	10/4/2001	40 21.70002N	073 55.99998W
763	Dredge Rock	Rock	U.S. Army Corps of Engineers	10/4/2001	40 21.70998N	073 55.96998W
764	Dredge Rock	Rock	U.S. Army Corps of Engineers	10/5/2001	40 21.69000N	073 55.93998W
765	Dredge Rock	Rock	U.S. Army Corps of Engineers	10/4/2001	40 21.70002N	073 55.99998W
766	Dredge Rock	Rock	U.S. Army Corps of Engineers	10/5/2001	40 21.73002N	073 55.93998W
767	Dredge Rock	Rock	U.S. Army Corps of Engineers	10/5/2001	40 21.67998N	073 56.05002W
768	Dredge Rock	Rock	U.S. Army Corps of Engineers	10/5/2001	40 21.66000N	073 55.99002W
769	Dredge Rock	Rock	U.S. Army Corps of Engineers	10/5/2001	40 21.67002N	073 55.99002W
770	Dredge Rock	Rock	U.S. Army Corps of Engineers	10/5/2001	40 21.69000N	073 55.93998W
772	Dredge Rock	Rock	U.S. Army Corps of Engineers	10/6/2001	40 21.67998N	073 55.90998W
773	Dredge Rock	Rock	U.S. Army Corps of Engineers	10/6/2001	40 21.67998N	073 55.99998W
774	Dredge Rock	Rock	U.S. Army Corps of Engineers	10/6/2001	40 21.64998N	073 55.95000W
775	Dredge Rock	Rock	U.S. Army Corps of Engineers	10/6/2001	40 21.64998N	073 55.96998W
776	Dredge Rock	Rock	U.S. Army Corps of Engineers	10/6/2001	40 21.63000N	073 55.93002W
778	Dredge Rock	Rock	U.S. Army Corps of Engineers	10/7/2001	40 21.63000N	073 55.99002W
779	Dredge Rock	Rock	U.S. Army Corps of Engineers	10/7/2001	40 21.61998N	073 55.96998W
780	Dredge Rock	Rock	U.S. Army Corps of Engineers	10/7/2001	40 21.61998N	073 55.93998W
781	Dredge Rock	Rock	U.S. Army Corps of Engineers	10/7/2001	40 21.61998N	073 55.93002W
783	Dredge Rock	Rock	U.S. Army Corps of Engineers	10/7/2001	40 21.61002N	073 55.89000W
784	Dredge Rock	Rock	U.S. Army Corps of Engineers	10/8/2001	40 21.57000N	073 55.98000W
785	Dredge Rock	Rock	U.S. Army Corps of Engineers	10/8/2001	40 21.58998N	073 55.96002W
786	Dredge Rock	Rock	U.S. Army Corps of Engineers	10/9/2001	40 21.57000N	073 55.96002W
787	Dredge Rock	Rock	U.S. Army Corps of Engineers	10/9/2001	40 21.58002N	073 55.93998W
788	Dredge Rock	Rock	U.S. Army Corps of Engineers	10/9/2001	40 21.58998N	073 55.90998W

SANDY HOOK REEF

ID #	Name	Description	Sponsor	Date	Latitude	Longitude
				Deployed		
789	Dredge Rock	Rock	U.S. Army Corps of Engineers	10/9/2001	40 21.58998N	073 55.89000W
790	Dredge Rock	Rock	U.S. Army Corps of Engineers	10/9/2001	40 21.82998N	073 55.99998W
791	Dredge Rock	Rock	U.S. Army Corps of Engineers	10/10/2001	40 21.85002N	073 55.96998W
792	Dredge Rock	Rock	U.S. Army Corps of Engineers	10/10/2001	40 21.85002N	073 55.93998W
793	Dredge Rock	Rock	U.S. Army Corps of Engineers	10/10/2001	40 21.58998N	073 55.93998W
794	Dredge Rock	Rock	U.S. Army Corps of Engineers	10/10/2001	40 21.76002N	073 55.92000W
796	Dredge Rock	Rock	U.S. Army Corps of Engineers	10/11/2001	40 21.84000N	073 56.01000W
797	Dredge Rock	Rock	U.S. Army Corps of Engineers	10/11/2001	40 21.82998N	073 55.99002W
798	Dredge Rock	Rock	U.S. Army Corps of Engineers	10/11/2001	40 21.79998N	073 55.96002W
799	Dredge Rock	Rock	U.S. Army Corps of Engineers	10/11/2001	40 21.82998N	073 55.93998W
800	Dredge Rock	Rock	U.S. Army Corps of Engineers	10/11/2001	40 21.79998N	073 55.92000W
801	Dredge Rock	Rock	U.S. Army Corps of Engineers	10/11/2001	40 21.81000N	073 55.90002W
802	Dredge Rock	Rock	U.S. Army Corps of Engineers	10/11/2001	40 21.78000N	073 55.99998W
803	Dredge Rock	Rock	U.S. Army Corps of Engineers	10/12/2001	40 21.76998N	073 55.99998W
804	Dredge Rock	Rock	U.S. Army Corps of Engineers	10/12/2001	40 21.79002N	073 55.96002W
805	Dredge Rock	Rock	U.S. Army Corps of Engineers	10/12/2001	40 21.78000N	073 55.92000W
806	Dredge Rock	Rock	U.S. Army Corps of Engineers	10/12/2001	40 21.76998N	073 55.92000W
808	Dredge Rock	Rock	U.S. Army Corps of Engineers	10/12/2001	40 21.43002N	073 55.99998W
809	Dredge Rock	Rock	U.S. Army Corps of Engineers	10/13/2001	40 21.73002N	073 55.96998W
810	Dredge Rock	Rock	U.S. Army Corps of Engineers	10/13/2001	40 21.73002N	073 55.92000W
811	Dredge Rock	Rock	U.S. Army Corps of Engineers	10/17/2001	40 21.75000N	073 55.89000W
812	Dredge Rock	Rock	U.S. Army Corps of Engineers	10/17/2001	40 21.76002N	073 55.89000W
813	Dredge Rock	Rock	U.S. Army Corps of Engineers	10/18/2001	40 21.73998N	073 55.96002W
814	Dredge Rock	Rock	U.S. Army Corps of Engineers	10/18/2001	40 21.72000N	073 55.96998W
816	Dredge Rock	Rock	U.S. Army Corps of Engineers	10/18/2001	40 21.69000N	073 55.90002W
818	Dredge Rock	Rock	U.S. Army Corps of Engineers	10/19/2001	40 21.66000N	073 55.98000W
819	Dredge Rock	Rock	U.S. Army Corps of Engineers	10/19/2001	40 21.66000N	073 55.96998W
820	Dredge Rock	Rock	U.S. Army Corps of Engineers	10/19/2001	40 21.60000N	073 55.93998W
821	Dredge Rock	Rock	U.S. Army Corps of Engineers	10/19/2001	40 21.66000N	073 55.90002W
822	Dredge Rock	Rock	U.S. Army Corps of Engineers	10/19/2001	40 21.70998N	073 55.90998W
823	Dredge Rock	Rock	U.S. Army Corps of Engineers	10/19/2001	40 21.66000N	073 56.01000W
824	Dredge Rock	Rock	U.S. Army Corps of Engineers	10/19/2001	40 21.60000N	073 55.9800W
825	Dredge Rock	Rock	U.S. Army Corps of Engineers	10/20/2001	40 21.61998N	073 55.96002W
826	Dredge Rock	Rock	U.S. Army Corps of Engineers	10/20/2001	40 21.63000N	073 55.93002W
829	Dredge Rock	Rock	U.S. Army Corps of Engineers	10/20/2001	40 21.61002N	073 55.99998W
830	Dredge Rock	Rock	U.S. Army Corps of Engineers	10/20/2001	40 21.60000N	073 55.96002W
831	Dredge Rock	Rock	U.S. Army Corps of Engineers	11/11/2001	40 21.63000N	073 55.96002W
832	Dredge Rock	Rock	U.S. Army Corps of Engineers	11/11/2001	40 21.63000N	073 55.95000W
833	Dredge Rock	Rock	U.S. Army Corps of Engineers	11/11/2001	40 21.61002N	073 55.90002W
834	Dredge Rock	Rock	U.S. Army Corps of Engineers	11/11/2001	40 21.60000N	073 56.01000W
835	Dredge Rock	Rock	U.S. Army Corps of Engineers	11/11/2001	40 21.67998N	073 56.02002W

SANDY HOOK REEF

ID #	Name	Description	Sponsor	Date	Latitude	Longitude
				Deployed		
836	Dredge Rock	Rock	U.S. Army Corps of Engineers	11/11/2001	40 21.58998N	073 55.98000W
837	Dredge Rock	Rock	U.S. Army Corps of Engineers	11/12/2001	40 21.61002N	073 55.96002W
838	Dredge Rock	Rock	U.S. Army Corps of Engineers	11/12/2001	40 21.58002N	073 55.92000W
839	Dredge Rock	Rock	U.S. Army Corps of Engineers	11/12/2001	40 21.60000N	073 55.92000W
840	Dredge Rock	Rock	U.S. Army Corps of Engineers	11/12/2001	40 21.58002N	073 56.01000W
841	Dredge Rock	Rock	U.S. Army Corps of Engineers	11/12/2001	40 21.55998N	073 55.99002W
842	Dredge Rock	Rock	U.S. Army Corps of Engineers	11/12/2001	40 21.57000N	073 55.96998W
843	Dredge Rock	Rock	U.S. Army Corps of Engineers	11/13/2001	40 21.55998N	073 55.96002W
844	Dredge Rock	Rock	U.S. Army Corps of Engineers	11/13/2001	40 21.55002N	073 55.93998W
846	Dredge Rock	Rock	U.S. Army Corps of Engineers	11/13/2001	40 21.82998N	073 55.99998W
847	Dredge Rock	Rock	U.S. Army Corps of Engineers	11/13/2001	40 21.79998N	073 56.01000W
849	Dredge Rock	Rock	U.S. Army Corps of Engineers	11/14/2001	40 21.84000N	073 55.96998W
851	Dredge Rock	Rock	U.S. Army Corps of Engineers	11/14/2001	40 21.79002N	073 55.92000W
852	Dredge Rock	Rock	U.S. Army Corps of Engineers	11/14/2001	40 21.82002N	073 55.90002W
853	Dredge Rock	Rock	U.S. Army Corps of Engineers	11/14/2001	40 21.76998N	073 55.99002W
854	Dredge Rock	Rock	U.S. Army Corps of Engineers	11/15/2001	40 21.78000N	073 55.99002W
855	Dredge Rock	Rock	U.S. Army Corps of Engineers	11/15/2001	40 21.75000N	073 55.99002W
856	Dredge Rock	Rock	U.S. Army Corps of Engineers	11/15/2001	40 21.76998N	073 55.93998W
857	Dredge Rock	Rock	U.S. Army Corps of Engineers	11/15/2001	40 21.79002N	073 55.93002W
858	Dredge Rock	Rock	U.S. Army Corps of Engineers	11/15/2001	40 21.82002N	073 55.89000W
859	Dredge Rock	Rock	U.S. Army Corps of Engineers	11/16/2001	40 21.73998N	073 56.01000W
860	Dredge Rock	Rock	U.S. Army Corps of Engineers	11/16/2001	40 21.79998N	073 55.98000W
861	Dredge Rock	Rock	U.S. Army Corps of Engineers	11/16/2001	40 21.75000N	073 55.92000W
862	Dredge Rock	Rock	U.S. Army Corps of Engineers	11/16/2001	40 21.76002N	073 55.95000W
863	Dredge Rock	Rock	U.S. Army Corps of Engineers	11/16/2001	40 21.79002N	073 55.93002W
865	Dredge Rock	Rock	U.S. Army Corps of Engineers	11/17/2001	40 21.76002N	073 55.96998W
866	Dredge Rock	Rock	U.S. Army Corps of Engineers	11/17/2001	40 21.69000N	073 55.96998W
867	Dredge Rock	Rock	U.S. Army Corps of Engineers	11/17/2001	40 21.76998N	073 55.98000W
868	Dredge Rock	Rock	U.S. Army Corps of Engineers	11/17/2001	40 21.75000N	073 55.90998W
869	Dredge Rock	Rock	U.S. Army Corps of Engineers	11/17/2001	40 21.75000N	073 55.92000W
870	Dredge Rock	Rock	U.S. Army Corps of Engineers	11/18/2001	40 21.72000N	073 55.99998W
871	Dredge Rock	Rock	U.S. Army Corps of Engineers	11/18/2001	40 21.76998N	073 56.01000W
872	Dredge Rock	Rock	U.S. Army Corps of Engineers	11/18/2001	40 21.73002N	073 55.96002W
873	Dredge Rock	Rock	U.S. Army Corps of Engineers	11/18/2001	40 21.69000N	073 55.93002W
874	Dredge Rock	Rock	U.S. Army Corps of Engineers	11/18/2001	40 21.70998N	073 55.92000W
875	Dredge Rock	Rock	U.S. Army Corps of Engineers	11/18/2001	40 21.72000N	073 56.01000W
876	Dredge Rock	Rock	U.S. Army Corps of Engineers	11/19/2001	40 21.67002N	073 55.98000W
877	Dredge Rock	Rock	U.S. Army Corps of Engineers	11/19/2001	40 21.70998N	073 55.96998W
878	Dredge Rock	Rock	U.S. Army Corps of Engineers	11/19/2001	40 21.87000N	073 55.96998W
879	Dredge Rock	Rock	U.S. Army Corps of Engineers	11/19/2001	40 21.70998N	073 55.90998W
880	Dredge Rock	Rock	U.S. Army Corps of Engineers	11/19/2001	40 21.69000N	073 55.93002W

SANDY HOOK REEF

ID #	Name	Description	Sponsor	Date	Latitude	Longitude
				Deployed		
881	Dredge Rock	Rock	U.S. Army Corps of Engineers	11/20/2001	40 21.67002N	073 56.02002W
882	Dredge Rock	Rock	U.S. Army Corps of Engineers	11/20/2001	40 21.69000N	073 55.98000W
883	Dredge Rock	Rock	U.S. Army Corps of Engineers	11/20/2001	40 21.69000N	073 55.98000W
884	Dredge Rock	Rock	U.S. Army Corps of Engineers	11/20/2001	40 21.67998N	073 55.93998W
887	Dredge Rock	Rock	U.S. Army Corps of Engineers	11/21/2001	40 21.61002N	073 56.01000W
888	Dredge Rock	Rock	U.S. Army Corps of Engineers	11/21/2001	40 21.64002N	073 55.92000W
889	Dredge Rock	Rock	U.S. Army Corps of Engineers	11/21/2001	40 21.66000N	073 55.93998W
890	Dredge Rock	Rock	U.S. Army Corps of Engineers	11/21/2001	40 21.61998N	073 55.92000W
891	Dredge Rock	Rock	U.S. Army Corps of Engineers	11/21/2001	40 21.64998N	073 55.92000W
892	Dredge Rock	Rock	U.S. Army Corps of Engineers	11/21/2001	40 21.63000N	073 55.99002W
893	Dredge Rock	Rock	U.S. Army Corps of Engineers	11/22/2001	40 21.58998N	073 55.99002W
894	Dredge Rock	Rock	U.S. Army Corps of Engineers	11/22/2001	40 21.58998N	073 55.98000W
895	Dredge Rock	Rock	U.S. Army Corps of Engineers	11/22/2001	40 21.58998N	073 55.95000W
896	Dredge Rock	Rock	U.S. Army Corps of Engineers	11/22/2001	40 21.64998N	073 55.92000W
898	Dredge Rock	Rock	U.S. Army Corps of Engineers	11/23/2001	40 21.55998N	073 56.02002W
899	Dredge Rock	Rock	U.S. Army Corps of Engineers	11/23/2001	40 21.63000N	073 55.99002W
900	Dredge Rock	Rock	U.S. Army Corps of Engineers	11/23/2001	40 21.55998N	073 55.96998W
901	Dredge Rock	Rock	U.S. Army Corps of Engineers	11/23/2001	40 21.55998N	073 55.96998W
902	Dredge Rock	Rock	U.S. Army Corps of Engineers	11/23/2001	40 21.55002N	073 55.90998W
903	Dredge Rock	Rock	U.S. Army Corps of Engineers	11/23/2001	40 21.58002N	073 55.90998W
905	Dredge Rock	Rock	U.S. Army Corps of Engineers	11/24/2001	40 21.79002N	073 55.99998W
906	Dredge Rock	Rock	U.S. Army Corps of Engineers	11/24/2001	40 21.82002N	073 55.92000W
907	Dredge Rock	Rock	U.S. Army Corps of Engineers	11/24/2001	40 21.81000N	073 55.96002W
908	Dredge Rock	Rock	U.S. Army Corps of Engineers	11/24/2001	40 21.82002N	073 55.95000W
909	Dredge Rock	Rock	U.S. Army Corps of Engineers	11/25/2001	40 21.85002N	073 55.92000W
910	Dredge Rock	Rock	U.S. Army Corps of Engineers	11/25/2001	40 21.79998N	073 56.02002W
911	Dredge Rock	Rock	U.S. Army Corps of Engineers	11/25/2001	40 21.79002N	073 56.02002W
912	Dredge Rock	Rock	U.S. Army Corps of Engineers	11/25/2001	40 21.82002N	073 55.99002W
913	Dredge Rock	Rock	U.S. Army Corps of Engineers	11/25/2001	40 21.79998N	073 55.96002W
914	Dredge Rock	Rock	U.S. Army Corps of Engineers	11/26/2001	40 21.79002N	073 55.95000W
915	Dredge Rock	Rock	U.S. Army Corps of Engineers	11/26/2001	40 21.84000N	073 55.92000W
916	Dredge Rock	Rock	U.S. Army Corps of Engineers	11/26/2001	40 21.78000N	073 56.04000W
917	Dredge Rock	Rock	U.S. Army Corps of Engineers	11/26/2001	40 21.75000N	073 55.99998W
918	Dredge Rock	Rock	U.S. Army Corps of Engineers	11/26/2001	40 21.78000N	073 55.99998W
919	Dredge Rock	Rock	U.S. Army Corps of Engineers	11/27/2001	40 21.78000N	073 55.95000W
920	Dredge Rock	Rock	U.S. Army Corps of Engineers	11/28/2001	40 21.79002N	073 55.89000W
921	Dredge Rock	Rock	U.S. Army Corps of Engineers	11/28/2001	40 21.79002N	073 55.89000W
922	Dredge Rock	Rock	U.S. Army Corps of Engineers	11/28/2001	40 21.75000N	073 56.02998W
923	Dredge Rock	Rock	U.S. Army Corps of Engineers	11/28/2001	40 21.73002N	073 55.99002W
924	Dredge Rock	Rock	U.S. Army Corps of Engineers	11/28/2001	40 21.76998N	073 55.99002W
925	Dredge Rock	Rock	U.S. Army Corps of Engineers	11/28/2001	40 21.76002N	073 55.92000W

SANDY HOOK REEF


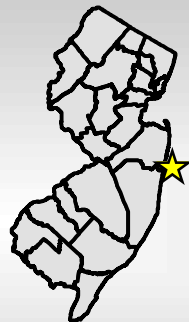
ID #	Name	Description	Sponsor	Date	Latitude	Longitude
				Deployed		
926	Dredge Rock	Rock	U.S. Army Corps of Engineers	11/28/2001	40 21.72000N	073 55.90002W
927	Dredge Rock	Rock	U.S. Army Corps of Engineers	11/29/2001	40 21.70998N	073 56.02002W
928	Dredge Rock	Rock	U.S. Army Corps of Engineers	11/29/2001	40 21.73002N	073 55.99998W
929	Dredge Rock	Rock	U.S. Army Corps of Engineers	12/6/2001	40 21.73998N	073 55.93998W
930	Dredge Rock	Rock	U.S. Army Corps of Engineers	12/6/2001	40 21.70998N	073 55.93998W
931	Dredge Rock	Rock	U.S. Army Corps of Engineers	12/7/2001	40 21.70002N	073 55.90002W
932	Dredge Rock	Rock	U.S. Army Corps of Engineers	12/7/2001	40 21.70998N	073 56.01000W
933	Dredge Rock	Rock	U.S. Army Corps of Engineers	12/7/2001	40 21.67998N	073 55.99002W
934	Dredge Rock	Rock	U.S. Army Corps of Engineers	12/7/2001	40 21.67998N	073 55.96002W
935	Dredge Rock	Rock	U.S. Army Corps of Engineers	12/7/2001	40 21.67002N	073 55.95000W
936	Dredge Rock	Rock	U.S. Army Corps of Engineers	12/8/2001	40 21.63000N	073 55.92000W
938	Dredge Rock	Rock	U.S. Army Corps of Engineers	12/8/2001	40 21.67002N	073 56.02002W
939	Dredge Rock	Rock	U.S. Army Corps of Engineers	12/8/2001	40 21.66000N	073 56.02002W
940	Dredge Rock	Rock	U.S. Army Corps of Engineers	12/9/2001	40 21.63000N	073 55.93998W
941	Dredge Rock	Rock	U.S. Army Corps of Engineers	12/9/2001	40 21.64998N	073 55.96998W
942	Dredge Rock	Rock	U.S. Army Corps of Engineers	12/9/2001	40 21.64002N	073 55.90002W
943	Dredge Rock	Rock	U.S. Army Corps of Engineers	12/9/2001	40 21.66000N	073 55.93002W
944	Dredge Rock	Rock	U.S. Army Corps of Engineers	12/10/2001	40 21.64002N	073 56.02998W
945	Dredge Rock	Rock	U.S. Army Corps of Engineers	12/10/2001	40 21.61998N	073 55.95000W
946	Dredge Rock	Rock	U.S. Army Corps of Engineers	12/10/2001	40 21.61998N	073 55.96002W
947	Dredge Rock	Rock	U.S. Army Corps of Engineers	12/10/2001	40 21.69000N	073 55.96002W
948	Dredge Rock	Rock	U.S. Army Corps of Engineers	12/11/2001	40 21.64002N	073 55.90998W
949	Dredge Rock	Rock	U.S. Army Corps of Engineers	12/11/2001	40 21.61998N	073 55.99002W
950	Dredge Rock	Rock	U.S. Army Corps of Engineers	12/11/2001	40 21.58002N	073 56.01000W
951	Dredge Rock	Rock	U.S. Army Corps of Engineers	12/11/2001	40 21.58998N	073 55.96002W
952	Dredge Rock	Rock	U.S. Army Corps of Engineers	12/12/2001	40 21.61002N	073 55.95000W
953	Dredge Rock	Rock	U.S. Army Corps of Engineers	12/12/2001	40 21.60000N	073 55.93998W
954	Dredge Rock	Rock	U.S. Army Corps of Engineers	12/12/2001	40 21.58998N	073 55.92000W
955	Dredge Rock	Rock	U.S. Army Corps of Engineers	12/13/2001	40 21.60000N	073 56.02002W
956	Dredge Rock	Rock	U.S. Army Corps of Engineers	12/13/2001	40 21.57000N	073 55.96998W
957	Dredge Rock	Rock	U.S. Army Corps of Engineers	12/13/2001	40 21.55998N	073 55.98000W
958	Dredge Rock	Rock	U.S. Army Corps of Engineers	12/14/2001	40 21.60000N	073 55.93998W
959	Dredge Rock	Rock	U.S. Army Corps of Engineers	12/14/2001	40 21.52998N	073 55.95000W
961	Dredge Rock	Rock	U.S. Army Corps of Engineers	12/14/2001	40 21.79002N	073 56.02998W
962	Dredge Rock	Rock	U.S. Army Corps of Engineers	12/15/2001	40 21.82002N	073 56.01000W
963	Dredge Rock	Rock	U.S. Army Corps of Engineers	12/15/2001	40 21.79998N	073 55.96998W
964	Dredge Rock	Rock	U.S. Army Corps of Engineers	12/15/2001	40 21.81000N	073 55.93998W
965	Dredge Rock	Rock	U.S. Army Corps of Engineers	12/16/2001	40 21.81000N	073 55.93002W
966	Dredge Rock	Rock	U.S. Army Corps of Engineers	12/17/2001	40 21.79998N	073 55.92000W
967	Dredge Rock	Rock	U.S. Army Corps of Engineers	12/17/2001	40 21.81000N	073 55.99002W

SANDY HOOK REEF


ID #	Name	Description	Sponsor	Date Deployed	Latitude	Longitude
969	Jimbo's Hump	Concrete rubble - "Jimbo's Hump"	Family & Friends of Old Bridge Buy-Rite Liquors	6/24/1905	40 22.80000N	073 55.90002W
970	Daniel J. Carroll Reef	Concrete rubble	Family & Friends of Daniel J. Carroll	5/8/2003	40 22.99998N	073 55.99998W
971	Concrete Rubble	Concrete rubble	Weeks Marine Co.	5/13/2004	40 21.64998N	073 56.25000W
972	Concrete Rubble	Concrete rubble	Spearin, Preston & Burrows, Inc	11/17/2008	40 21.66000N	073 56.13000W
976	Darren Cardinal Wreck	65' Tug Boat VINIK HUNTRESS	Hudson River Fishermen's Assoc.	6/9/2020	40 21.54102N	073 56.00598W

Sea Girt Reef

(Map 1 of 3)

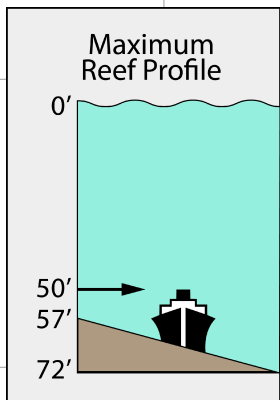


Depth



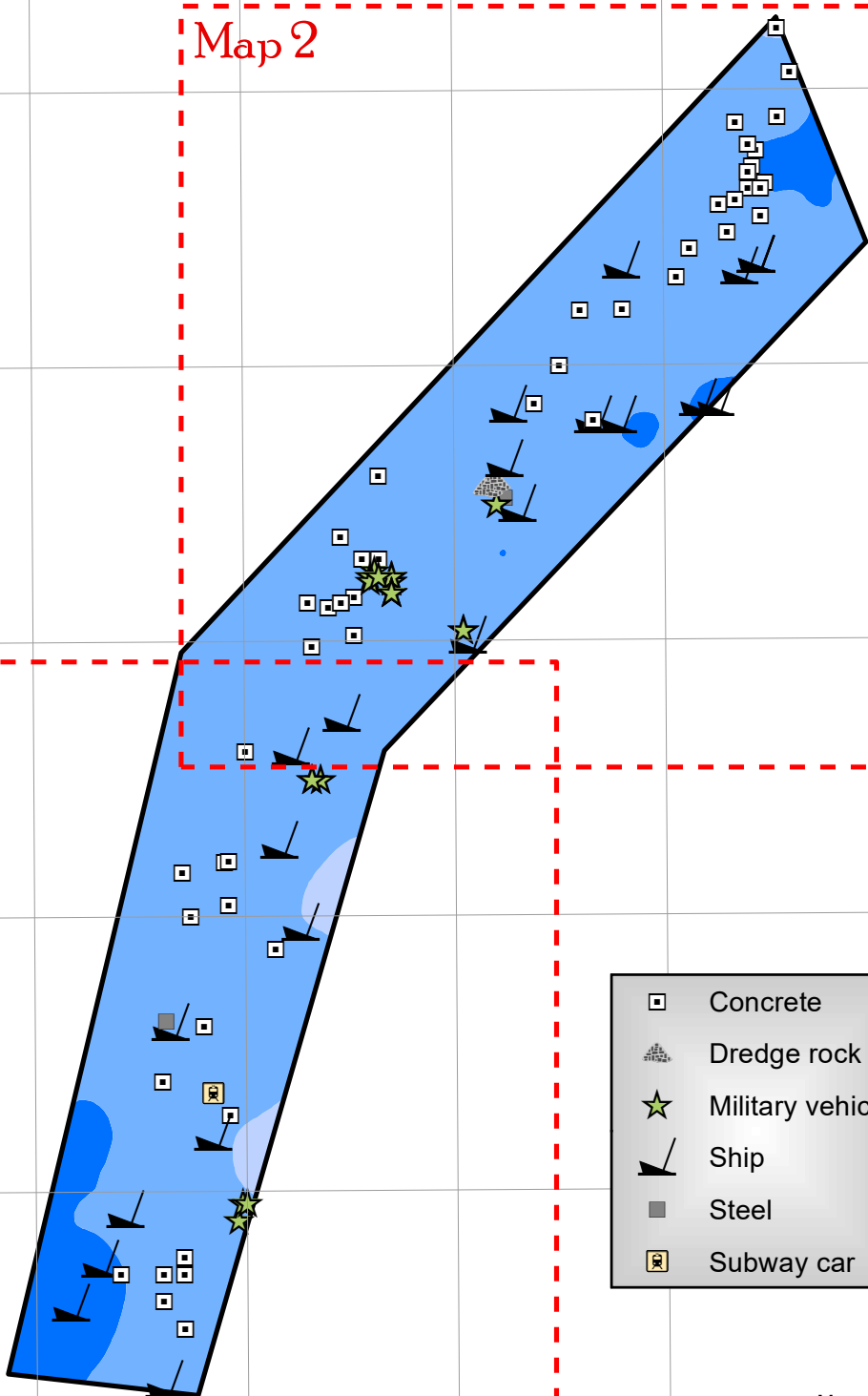
Distance offshore --- 3.5 nm
 Reef area ----- 1.4 sq mi
 Depth range ----- 57-72 ft

**NOT FOR
 NAVIGATIONAL
 PURPOSES.**



Map 2

Map 3



- Concrete
- ⊞ Dredge rock
- ★ Military vehicle
- ⚓ Ship
- Steel
- 🚗 Subway car



Map created: August 2021

-73°58' -73°57.5' -73°57' -73°56.5' -73°56' -73°55.5'

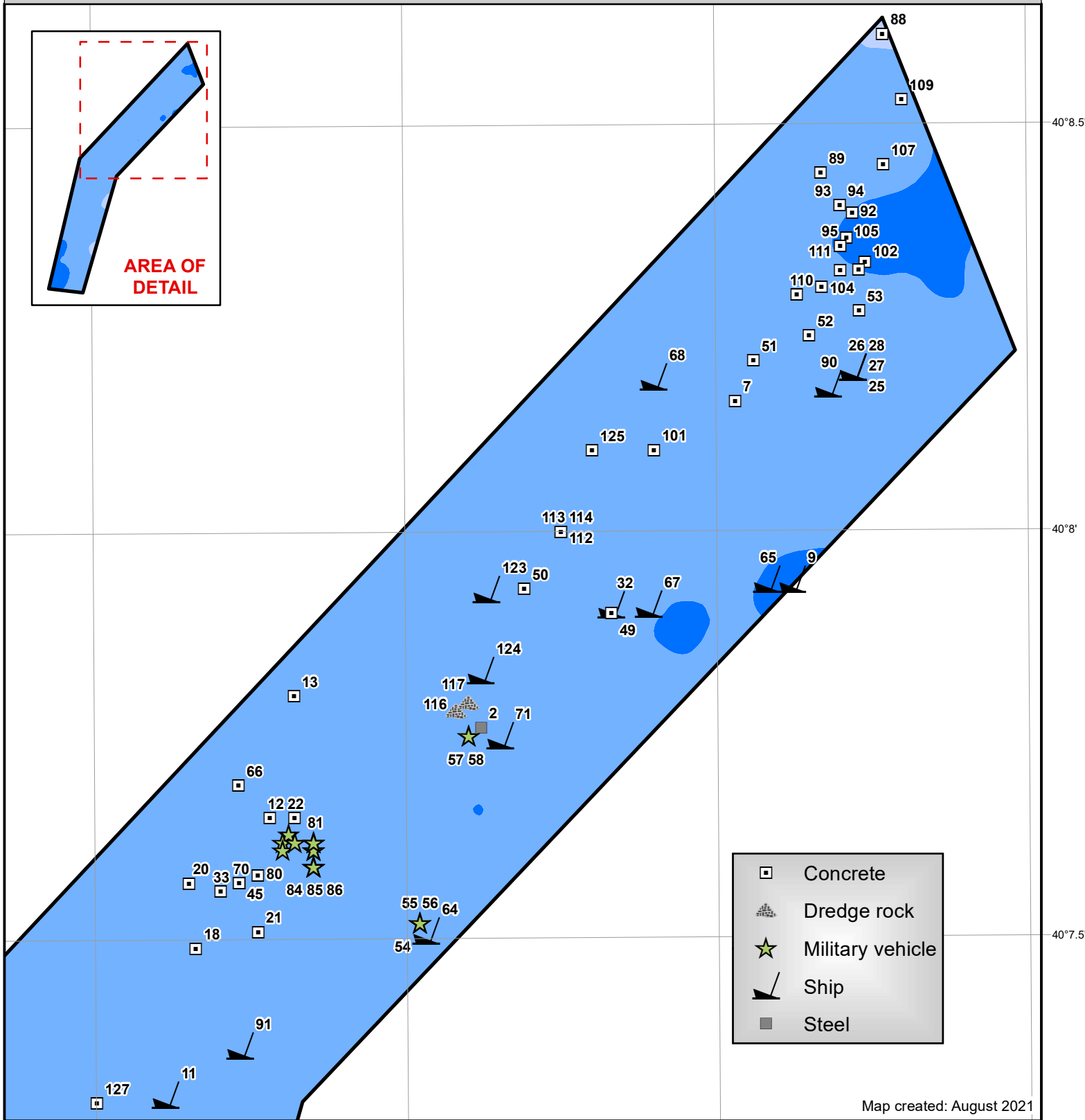
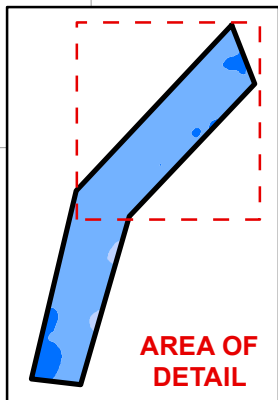

40°8.5'
40°8'
40°7.5'
40°7'
40°6.5'

Sea Girt Reef (Map 2 of 3)

NOT FOR
NAVIGATIONAL
PURPOSES.



Depth





- Concrete
- Dredge rock
- Military vehicle
- Ship
- Steel

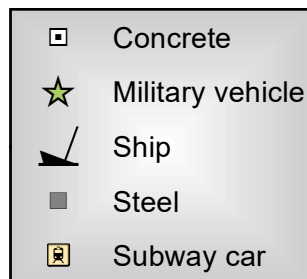
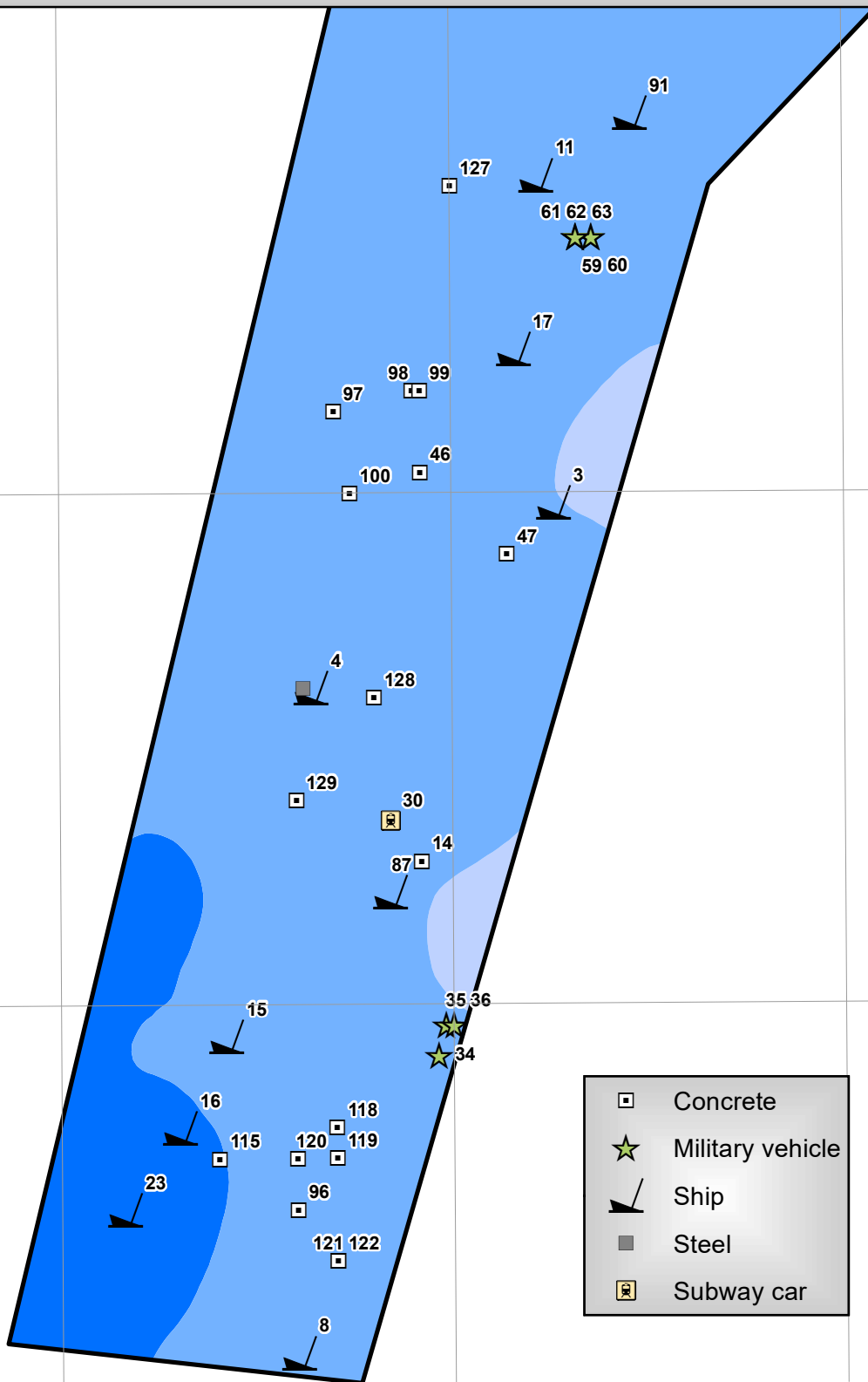
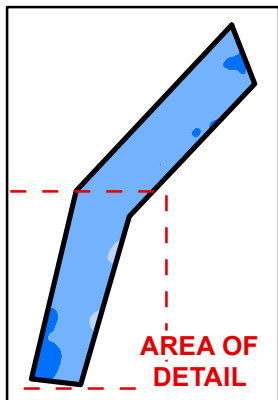

Map created: August 2021

Sea Girt Reef (Map 3 of 3)

NOT FOR
NAVIGATIONAL
PURPOSES.



Depth



Map created: August 2021

SEA GIRT REEF

ID #	Name	Description	Sponsor	Date Deployed	Latitude	Longitude
2	Dry Dock	100' Dry Dock	Artificial Reef Committee of New Jersey; National Marine Fisheries Service	2/1/1979	40 07.75990N	073 56.38000W
3	Railroad Barge	200' Railroad Barge	Service	5/30/1905	40 06.99000N	073 56.86990W
4	Carlson II	70' Clam Boat - "Carlson II"	Axel Carlson, Jr.	6/1/1973	40 06.81000N	073 57.18000W
5	Satinless Steel drums	Stainless Steel drums	Dupont Co.	4/1/1979	40 06.81000N	073 57.19000W
7	Concrete bridge rubble	Concrete bridge rubble	Great Lakes Dredge and Dock Co.	10/1/1985	40 08.16000N	073 55.96990W
8	Spartan	85' Tugboat - "Spartan"	Spentonbush Red Star Companies	1/31/1986	40 06.16002N	073 57.19998W
9	Rockland County	95' Tugboat - "Rockland County"	Spentonbush Red Star Companies	2/14/1986	40 07.93998N	073 55.87998W
11	Swenson Barge I	130' Deck Barge - "Swenson Barge I"	Shore Dock Co, Inc.	7/25/1986	40 07.30998N	073 56.89002W
12	Bridge rubble	Bridge rubble	NJ Dept. of Transportation	3/17/1987	40 07.65000N	073 56.71998W
13	Bridge rubble	Bridge rubble	NJ Dept. of Transportation	5/14/1987	40 07.80000N	073 56.68002W
14	Bridge rubble	Bridge rubble	NJ Dept. of Transportation	5/30/1987	40 06.64002N	073 57.04002W
15	Swenson Barge II	130' Deck Barge - "Swenson Barge II"	Shore Dock Co, Inc.	9/16/1987	40 06.46998N	073 57.28998W
16	40' Mainship boat mold	40' Mainship boat mold (hull)	Mainship Motor Cruiser; Princeton Dive Club; Sea Tow	9/28/1987	40 06.37998N	073 57.34998W
17	Car Float #52	270' Barge - "Car Float #52"	East Coast Tender Services	2/10/1988	40 07.14000N	073 56.92002W
18	Bridge rubble	Bridge rubble	Deano Repola Memorial Reef	5/1/1987	40 07.48990N	073 56.83998W
19	Bridge rubble	Bridge rubble	Deano Repola Memorial Reef	5/1/1987	40 07.57998N	073 56.74002W
20	Bridge rubble	Bridge rubble	Emma's "I Love You Daddy" Reef	5/1/1987	40 07.57002N	073 56.85000W
21	Bridge rubble	Bridge rubble	Emma's "I Love You Daddy" Reef	5/1/1987	40 07.51002N	073 56.74002W
22	Bridge rubble	Bridge rubble	Emma's "I Love You Daddy" Reef	5/1/1987	40 07.65000N	073 56.68002W
23	Morania Barge	230' Tanker - "Morania Barge"	Morania Oil Co.	10/12/1989	40 06.30000N	073 57.42000W
25	Horseshoe Wrecks	95' Tugboat - "Marie"	Spectra Services; Fish America Foundation	12/23/1989	40 08.20002N	073 55.78002W
26	A Frame	140' Barge - "A" Frame	Spectra Services; Fish America Foundation	12/23/1989	40 08.20002N	073 55.78002W
27	80' Barge - Car float	80' Barge - Car float	Spectra Services; Fish America Foundation	12/23/1989	40 08.20002N	073 55.78002W
28	Marie	70' Oil Barge - "Marie"	Spectra Services; Fish America Foundation	12/23/1989	40 08.20002N	073 55.78002W
30	Subway Car	Subway cars (x5)	SEPTA	7/19/1990	40 06.67998N	073 57.07998W
32	Capt. Etzel	110' Navy Deck Barge - (YC-1504) Open Lighter (renamed "Capt. Etzel")	U.S. Navy; Clarks Landing Marina	7/6/1994	40 07.90998N	073 56.17002W
33	Concrete Rubble	Concrete	Raritan Marine Terminal	10/8/1994	40 07.56000N	073 56.80002W
34	Junito's Salt Shake Reef	M-48 Patton Medium Tank	Junito's Salt Shake Reef	10/13/1994	40 06.45000N	073 57.01998W
35	Capt. Victor Medina's Reef	M-48 Patton Medium Tank	Capt. Victor Medina's Reef	10/13/1994	40 06.48000N	073 57.01002W
36	Capt. Victor Medina's Reef	M-48 Patton Medium Tank	Capt. Victor Medina's Reef	10/13/1994	40 06.48000N	073 57.00000W
37	Concrete Rubble	Concrete rubble	Raritan Marine Terminal	10/24/1994	40 07.57002N	073 56.77002W
38	Concrete Rubble	Concrete rubble	Raritan Marine Terminal	10/21/1994	40 07.57002N	073 56.77002W
39	Concrete Rubble	Concrete rubble	Raritan Marine Terminal	10/25/1994	40 07.57002N	073 56.77002W
40	Concrete Rubble	Concrete rubble	Raritan Marine Terminal	10/28/1994	40 07.57002N	073 56.77002W
41	Concrete Rubble	Concrete rubble	Raritan Marine Terminal	11/15/1994	40 07.57002N	073 56.77002W

SEA GIRT REEF

ID #	Name	Description	Sponsor	Date	Latitude	Longitude
				Deployed		
42	Concrete Rubble	Concrete rubble	Raritan Marine Terminal	11/30/1994	40 07.57002N	073 56.77002W
43	Concrete Rubble	Concrete rubble	Raritan Marine Terminal	12/7/1994	40 07.57002N	073 56.77002W
44	Concrete Pipe	Concrete pipe	Ciba Geigy	12/7/1994	40 07.57002N	073 56.77002W
45	Concrete Pipe	Concrete pipe	Ciba Geigy	12/21/1994	40 07.57002N	073 56.77002W
46	Concrete Rubble	Concrete rubble	Texaco	2/22/1995	40 07.02000N	073 57.04002W
47	Concrete Rubble	Concrete rubble	Texaco	2/25/1995	40 06.94002N	073 56.92998W
49	Concrete Rubble	Concrete rubble	Texaco	3/8/1995	40 07.90002N	073 56.17002W
50	Concrete Rubble	Concrete rubble	Texaco	3/15/1995	40 07.93002N	073 56.31000W
51	Concrete Rubble	Concrete rubble	Texaco	3/18/1995	40 08.20998N	073 55.93998W
52	Concrete Rubble	Concrete rubble	Texaco	3/22/1995	40 08.23998N	073 55.84998W
53	Concrete Rubble	Concrete rubble	Texaco	3/25/1995	40 08.26998N	073 55.77000W
54	Fishermen Conservation Org. Reef	M-113 Armored Personnel Carrier (APC)	NJ Army National Guard; Fishermen's Conservation Organization	8/16/1996	40 07.51998N	073 56.47998W
55	Fishermen Conservation Org. Reef	M-113 Armored Personnel Carrier (APC)	NJ Army National Guard; Fishermen's Conservation Organization	8/16/1996	40 07.51998N	073 56.47998W
56	Fishermen Conservation Org. Reef	M-113 Armored Personnel Carrier (APC)	NJ Army National Guard; Fishermen's Conservation Organization	8/16/1996	40 07.51998N	073 56.47998W
57	Fishermen Conservation Org. Reef	M-113 Armored Personnel Carrier (APC)	NJ Army National Guard; Fishermen's Conservation Organization	8/16/1996	40 07.75002N	073 56.40000W
58	Ocean Wreck Divers Reef	M-113 Armored Personnel Carrier (APC)	NJ Army National Guard; Ocean Wreck Divers	8/16/1996	40 07.75002N	073 56.40000W
59	Ocean Wreck Divers Reef II	M-113 Armored Personnel Carrier (APC)	NJ Army National Guard; Ocean Wreck Divers	8/16/1996	40 07.24998N	073 56.82000W
60	Ocean Wreck Divers Reef	M-113 Armored Personnel Carrier (APC)	NJ Army National Guard; Ocean Wreck Divers	8/16/1996	40 07.24998N	073 56.82000W
61	Ocean Wreck Divers Reef	M-113 Armored Personnel Carrier (APC)	NJ Army National Guard; Ocean Wreck Divers	8/16/1996	40 07.24998N	073 56.83998W
62	Ocean Wreck Divers Reef	M-113 Armored Personnel Carrier (APC)	NJ Army National Guard; Ocean Wreck Divers	8/16/1996	40 07.24998N	073 56.83998W
63	Ocean Wreck Divers Reef	M-113 Armored Personnel Carrier (APC)	NJ Army National Guard; Ocean Wreck Divers	8/16/1996	40 07.24998N	073 56.83998W
64	G.A. Ventura	99' Tugboat - "G.A. Ventura" (AKA "No Name")	Sean Mowbray; Fishermen Conservation Organization	10/17/1996	40 07.51002N	073 56.47002W
65	The Fisherman Reef	242' Tanker - "The Fisherman" (ST-18)	Spentonbush Red Star Companies; The Sportsfish Fund	8/7/1997	40 07.93998N	073 55.92000W
66	Concrete Rubble	Concrete rubble	Don Jon Marine	10/7/1997	40 07.69002N	073 56.77002W
67	Restorer	62' Tugboat "Restorer"	Bob Henry	12/19/1997	40 07.90998N	073 56.11002W
68	Eagle Pharo Memorial Reef	80' Commercial Trawler - "Golden Eagle"	Adpot-A-Wreck sponsor; Artificial Reef Assoc.; Eagle Pharo Memorial	12/19/1997	40 08.19000N	073 56.10000W
70	Concrete Rubble	Concrete	Weeks Marine Co.	6/17/1998	40 07.57002N	073 56.77002W
71	Ocean Wreck Divers IV Reef	85' Tanker - "Ocean Wreck Divers IV" (front half)	Ocean Wreck Divers	8/7/1998	40 07.75002N	073 56.35002W

SEA GIRT REEF

ID #	Name	Description	Sponsor	Date Deployed	Latitude	Longitude
72	Clifford Lipke Reef	M-578 Light Recovery Vehicle	NJ Army National Guard; Friends of Clifford Lipke	8/21/1998	40 07.60998N	073 56.65002W
73	Clifford Lipke Reef	M-60 Patton Main Battle Tank (MBT)	NJ Army National Guard; Friends of Clifford Lipke	8/21/1998	40 07.60998N	073 56.65002W
74	Clifford Lipke Reef	M-113 Armored Personnel Carrier (APC)	NJ Army National Guard; Friends of Clifford Lipke	8/21/1998	40 07.60998N	073 56.65002W
75	Clifford Lipke Reef	M-113 Armored Personnel Carrier (APC)	NJ Army National Guard; Friends of Clifford Lipke	8/21/1998	40 07.62000N	073 56.65002W
76	Clifford Lipke Reef	M-113 Armored Personnel Carrier (APC)	NJ Army National Guard; Friends of Clifford Lipke	8/21/1998	40 07.62000N	073 56.65002W
77	Clifford Lipke Reef	M-113 Armored Personnel Carrier (APC)	NJ Army National Guard; Friends of Clifford Lipke	8/21/1998	40 07.62000N	073 56.65002W
78	Clifford Lipke Reef	M-48 Patton Medium Tank	NJ Army National Guard; Friends of Clifford Lipke	8/21/1998	40 07.63002N	073 56.68998W
79	Clifford Lipke Reef	M-60 Patton Main Battle Tank (MBT)	NJ Army National Guard; Friends of Clifford Lipke	8/21/1998	40 07.62000N	073 56.70000W
80	Clifford Lipke Reef	M-48 Patton Medium Tank	NJ Army National Guard; Friends of Clifford Lipke	8/21/1998	40 07.60998N	073 56.70000W
81	Clifford Lipke Reef	M-60 Patton Main Battle Tank (MBT)	NJ Army National Guard; Friends of Clifford Lipke	8/21/1998	40 07.62000N	073 56.68002W
82	Clifford Lipke Reef	M-113 Armored Personnel Carrier (APC)	NJ Army National Guard; Friends of Clifford Lipke	8/21/1998	40 07.59000N	073 56.65002W
83	Clifford Lipke Reef	M-113 Armored Personnel Carrier (APC)	NJ Army National Guard; Friends of Clifford Lipke	8/21/1998	40 07.59000N	073 56.65002W
84	Clifford Lipke Reef	M-113 Armored Personnel Carrier (APC)	NJ Army National Guard; Friends of Clifford Lipke	8/21/1998	40 07.59000N	073 56.65002W
85	Clifford Lipke Reef	M-113 Armored Personnel Carrier (APC)	NJ Army National Guard; Friends of Clifford Lipke	8/21/1998	40 07.59000N	073 56.65002W
86	Clifford Lipke Reef	M-113 Armored Personnel Carrier (APC)	NJ Army National Guard; Friends of Clifford Lipke	8/21/1998	40 07.59000N	073 56.65002W
87	DVD Banana Barge	140' Deck Barge - "DVD Banana" (AKA "King Barge")	Delaware Valley Divers; Peter King	9/14/1998	40 06.61002N	073 57.07998W
88	Concrete Pilings	Concrete pilings	Weeks Marine Co.	7/11/2001	40 08.61000N	073 55.72998W
89	Concrete Pilings	Concrete pilings	Weeks Marine Co.	8/29/2001	40 08.44002N	073 55.83000W
90	TRAVIS STEPHEN	95' Trawler - "Travis Stephen"	Cpts. Nagiewicz & Crowell	10/31/2001	40 08.17998N	073 55.81998W
91	Wedding Barge	109' Deck Barge - "Wedding Barge"	Craig & Pat Thoman's wedding (Aug. 18, 2001); In memory of Ed & Jean Thoman	1/15/2002	40 07.36998N	073 56.77002W
92	Concrete Rubble	Concrete rubble	N/A	3/29/2002	40 08.38998N	073 55.78002W
93	Michael A. Coakley Boy Scout Memorial Reef	Concrete rubble	Boy Scout Troops 59 & 333; Ceramic Technology; Shark River Surf Anglers; Castle Diner Fishing Team	4/12/2002	40 08.40000N	073 55.80000W

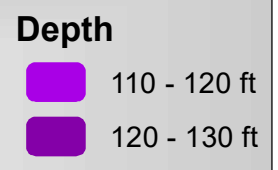
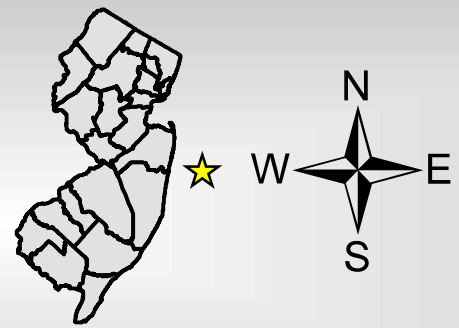
SEA GIRT REEF

ID #	Name	Description	Sponsor	Date Deployed	Latitude	Longitude
94	Concrete Rubble	Concrete rubble	N/A	4/27/2002	40 08.40000N	073 55.80000W
95	Concrete Rubble	Concrete rubble	N/A	10/21/2002	40 08.35002N	073 55.80000W
96	Concrete Rubble	Concrete rubble	Weeks Marine Co.	5/28/2003	40 06.30000N	073 57.19998W
97	Concrete Rubble	Concrete rubble	Weeks Marine Co.	6/2/2003	40 07.08000N	073 57.15000W
98	Concrete Rubble	Concrete rubble	Weeks Marine Co.	9/1/2003	40 07.09998N	073 57.04998W
99	Concrete Rubble	Concrete rubble	Weeks Marine Co.	10/24/2003	40 07.09998N	073 57.04002W
100	Concrete Rubble	Concrete rubble	Weeks Marine Co.	5/6/2004	40 07.00002N	073 57.13002W
101	Concrete Rubble	Concrete rubble - 4'x11'x25' (x10 pcs)	Weeks Marine Co.	4/20/2005	40 08.10000N	073 56.10000W
102	James Frederick Rubino Family Memorial Reef	Concrete rubble - (Earle Pier)	Weeks Marine Co.; Edwin and Wilma Rubino	6/8/2005	40 08.32998N	073 55.75998W
103	James Frederick Rubino Family Memorial Reef	Concrete rubble	Weeks Marine Co.; Edwin and Wilma Rubino	6/17/2005	40 08.32002N	073 55.80000W
104	Concrete Rubble	Concrete rubble	Weeks Marine Co.	6/22/2005	40 08.29998N	073 55.83000W
105	Michael "Mickey" W. Sagan Memorial Reef	Concrete rubble	Family & Friends of Michael W. Sagan	6/27/2005	40 08.35998N	073 55.78998W
106	Michael "Mickey" W. Sagan Memorial Reef	Concrete rubble	Family & Friends of Michael W. Sagan	7/11/2005	40 08.35002N	073 55.80000W
107	Michael "Mickey" W. Sagan Memorial Reef	Concrete rubble	Family & Friends of Michael W. Sagan	7/20/2005	40 08.44998N	073 55.72998W
108	Concrete Rubble	Concrete rubble	Weeks Marine Co.	7/26/2005	40 08.32002N	073 55.77000W
109	Concrete Rubble	Concrete rubble	Weeks Marine Co.	7/26/2005	40 08.53002N	073 55.69998W
110	Concrete Rubble	Concrete rubble	Weeks Marine Co.	9/20/2005	40 08.29002N	073 55.87002W
111	Concrete Rubble	Concrete rubble	Weeks Marine Co.	10/20/2005	40 08.35002N	073 55.80000W
112	Trevor Dixon Memorial Reef	Concrete rubble	Family and Friends; Pile Foundation Concrete	4/20/2006	40 07.99998N	073 56.25000W
113	Concrete Rubble	Concrete rubble	Weeks Marine Co.	4/22/2006	40 07.99998N	073 56.25000W
114	Gene White Memorial Reef	Concrete rubble	Gene White Memorial Reef	6/16/2006	40 07.99998N	073 56.25000W
115	Concrete Rubble	Concrete rubble	Weeks Marine Co.	9/5/2006	40 06.34998N	073 57.30000W
116	Bob Illes Memorial Reef	Jetty Rock	Family & Friends of Bob Illes	9/7/2006	40 07.78002N	073 56.41998W
117	Jetty Rock	Jetty Rock	NJ Coastal Engineering	9/18/2006	40 07.78998N	073 56.40000W
118	Thomas Black Reef	Concrete rubble	Rob Hillman	9/26/2006	40 06.37998N	073 57.15000W
119	Concrete Rubble	Concrete rubble	Weeks Marine Co.	10/13/2006	40 06.34998N	073 57.15000W
120	Stott Stepo Memorial Reef	Concrete rubble	Stott Stepo Memorial Reef	10/15/2006	40 06.34998N	073 57.19998W
121	Earl's Family Reef	Concrete rubble	Earl's Family	10/27/2006	40 06.25002N	073 57.15000W
122	Concrete Rubble	Concrete rubble	Weeks Marine Co.	12/12/2006	40 06.25002N	073 57.15000W
123	Trevor Dixon Memorial Shipwreck	51' Vessel - "Response 1"	Belmar Chambers of Commerce	1/8/2008	40 07.93002N	073 56.37000W
124	Ed Bogaert Memorial Reef	51' Former Fire Boat (from FDNY) - "Smoke II"	Trudy Stetter & Friends; NYC Fire Department	8/8/2008	40 07.83000N	073 56.38002W
125	Dennis Lafferty Memorial Reef	Concrete slabs	Ferraro Family	6/15/2015	40 08.10000N	073 56.20002W
126	Explorers Reef	Concrete slabs		8/7/2015	40 07.45000N	073 59.9500 W

SEA GIRT REEF

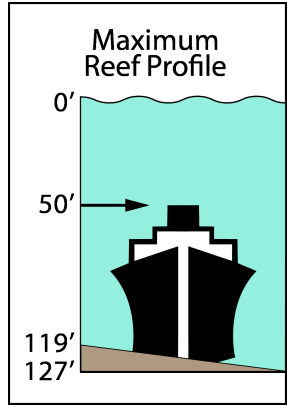

ID #	Name	Description	Sponsor	Date Deployed	Latitude	Longitude
127	Concrete Rubble	Concrete slabs	Reicon Corporation Sea Wall	8/26/2015	40 07.30002N	073 57.0000 W
128	Concrete Rubble	Concrete slabs	Reicon Corporation Sea Wall	9/10/2015	40 06.79998N	073 57.10002W
129	Concrete Rubble	Concrete slabs	Reicon Corporation Sea Wall	10/8/2015	40 06.70002N	073 57.19998W

Shark River Reef (Map 1 of 3)



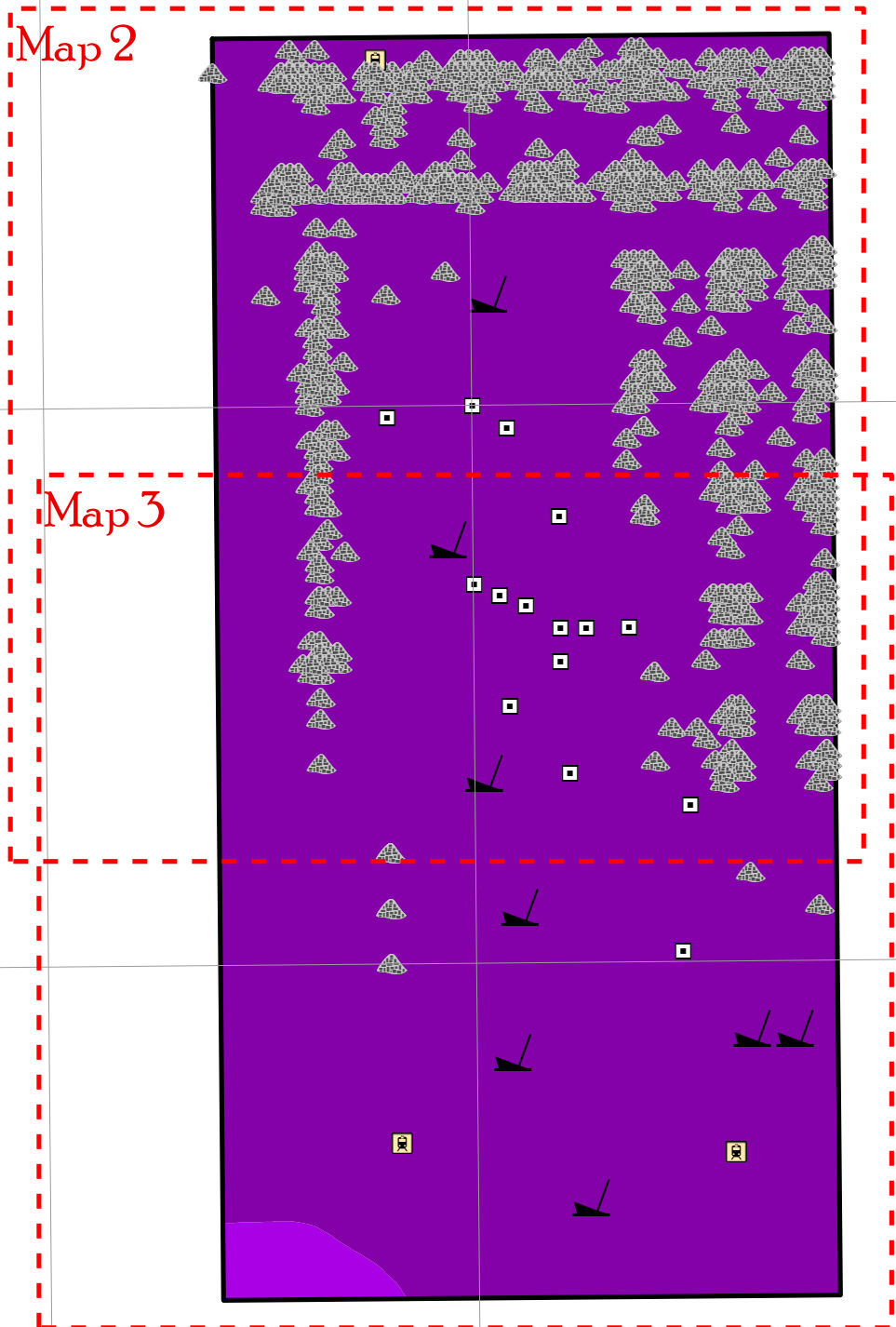
Distance offshore --- 14.8 nm
 Reef area ----- 0.8 sq mi
 Depth range ----- 119-127 ft

**NOT FOR
 NAVIGATIONAL
 PURPOSES.**



Map 2


Map 3



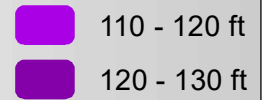
- Concrete
- Dredge rock
- Ship
- Subway car

Map created: August 2021

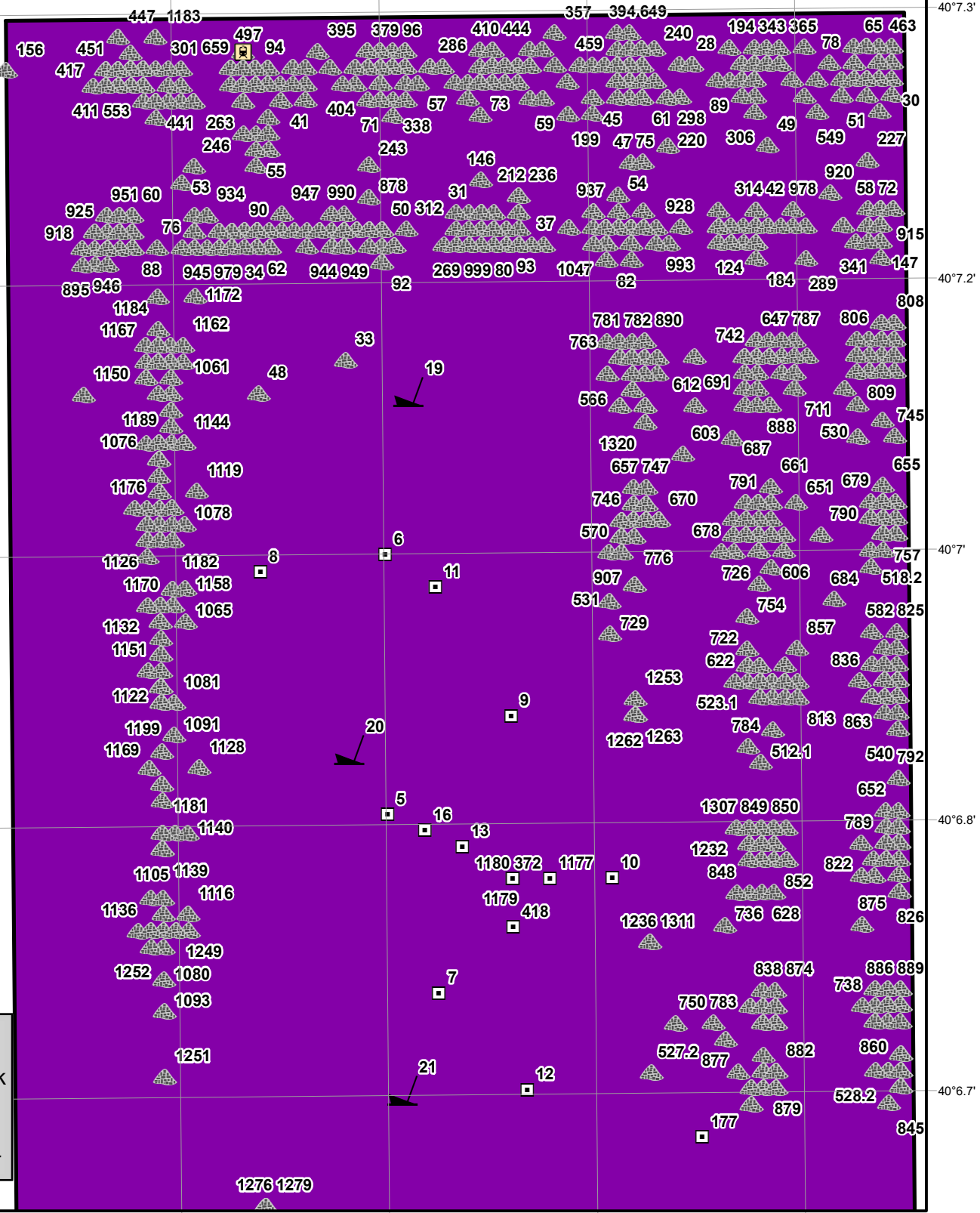
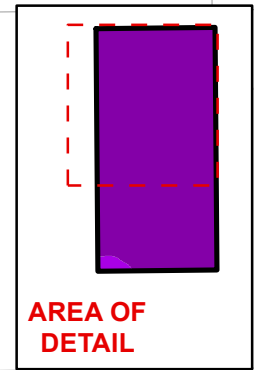

Shark River Reef (Map 2 of 3)






Depth



**NOT FOR
NAVIGATIONAL
PURPOSES.**




-  Concrete
-  Dredge rock
-  Ship
-  Subway car

Map created: August 2021

-73°41.8' -73°41.7' -73°41.5' -73°41.3' -73°41.2'

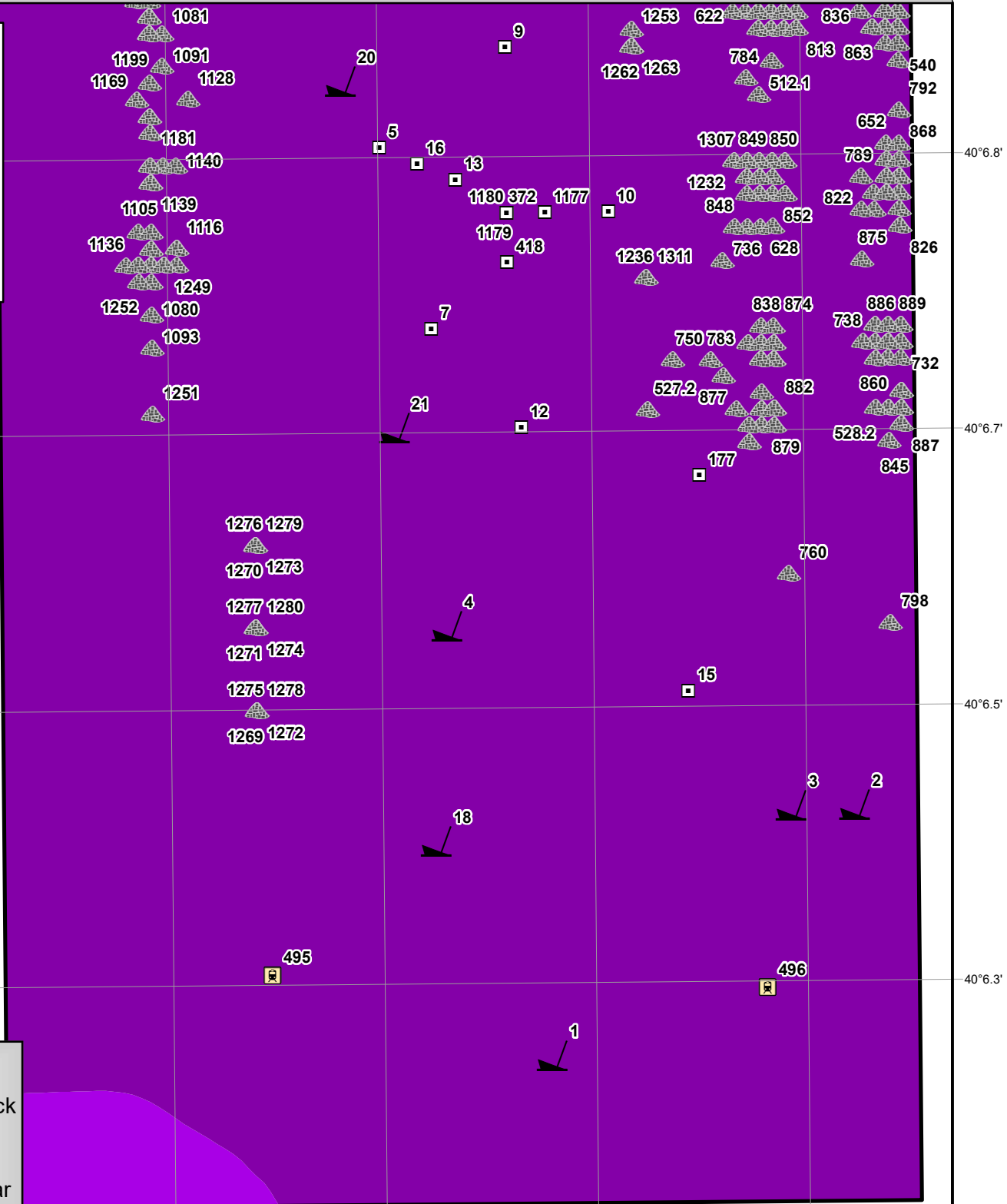
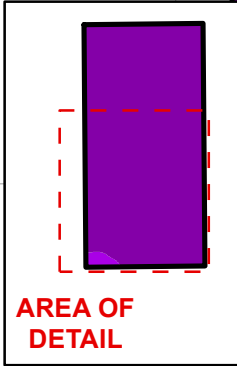

Shark River Reef (Map 3 of 3)







Depth



**NOT FOR
NAVIGATIONAL
PURPOSES.**



-  Concrete
-  Dredge rock
-  Ship
-  Subway car

Map created: August 2021

-73°41.8'

-73°41.7'

-73°41.5'

-73°41.3'

-73°41.2'

40°6.8'

40°6.7'

40°6.5'

40°6.3'

SHARK RIVER REEF

ID #	Name	Description	Sponsor	Date Deployed	Latitude	Longitude
1	Coney Island	250' Sludge Tanker - "Coney Island"	Crystal Oil Corp.; NJ Marine Traders Assoc.; The Fisherman	9/10/1987	40 06.28998N	073 41.37000W
2	Alan Martin	160' Oil Tanker - "Alan Martin"	Crystal Oil Corp.; NJ Marine Traders Assoc.; The Fisherman	9/10/1987	40 06.43998N	073 41.13000W
3	Sam Berman	160' Oil Tanker - "Sam Berman"	Crystal Oil Corp.; NJ Marine Traders Assoc.; The Fisherman	9/10/1987	40 06.43998N	073 41.17998W
4	USS ALGOL	460' Attack Cargo Transport - "USS Algol"	U.S. Navy; Federal Aid to Sportfish Restoration	11/21/1991	40 06.55002N	073 41.44998W
5	Concrete Rubble	Concrete	Texaco	11/14/1994	40 06.84000N	073 41.50002W
6	Concrete Rubble	Concrete	Texaco	12/20/1994	40 07.00002N	073 41.50002W
7	Concrete Rubble	Concrete	Texaco	1/25/1995	40 06.73002N	073 41.46000W
8	Concrete Rubble	Concrete	Texaco	1/28/1995	40 06.99000N	073 41.59998W
9	Concrete Rubble	Concrete	Texaco	2/1/1995	40 06.90000N	073 41.40000W
10	Concrete Rubble	Concrete	Texaco	2/8/1995	40 06.79998N	073 41.32002W
11	Concrete Rubble	Concrete	Texaco	2/11/1995	40 06.97998N	073 41.46000W
12	Concrete Rubble	Concrete	Texaco	2/15/1995	40 06.67002N	073 41.38998W
13	Concrete Rubble	Concrete	Texaco	2/18/1995	40 06.82002N	073 41.44002W
15	Concrete Rubble	Concrete	Texaco	3/4/1995	40 06.51000N	073 41.26002W
16	Concrete Rubble	Concrete	Texaco	3/11/1995	40 06.82998N	073 41.47002W
18	Mako Mania Wreck	174' Tanker - "Mako Mania Wreck" (YW 127)	Greater Point Pleasant Charter Boat Assoc. (GPPCBA); Budwiser; Crown Distributors	7/16/1998	40 06.42000N	073 41.46000W
19	CAPTAIN BART	174' U.S.Navy Tanker - "Capt. Bart" (YOG-58)	Greater Point Pleasant Charter Boat Assoc. (GPPCBA); Budwiser; Crown Distributors	6/9/2000	40 07.09998N	073 41.47998W
20	HRFA-NJ	98' Tugboat - "Steven McAllister" (HRFA-NJ)	Hudson River Fishermen's Assoc.	9/22/2000	40 06.88002N	073 41.53002W
21	Jack's Spot	261' U.S. Navy Barracks Barge - "Jack's Spot" (APL-31)	Meyer Family	7/23/2001	40 06.67002N	073 41.49000W
24	Dredge Rock	Rock	USACOE - KVK 3	5/13/2002	40 07.29000N	073 41.65998W
25	Dredge Rock	Army Corp of Engineers Dredge Rock	USACOE - KVK 4	5/13/2002	40 07.24998N	073 41.59002W
26	Dredge Rock	Army Corp of Engineers Dredge Rock	USACOE - KVK 5	5/14/2002	40 07.29000N	073 41.47998W
27	Dredge Rock	Army Corp of Engineers Dredge Rock	USACOE - KVK 6	5/14/2002	40 07.30002N	073 41.40000W
28	Dredge Rock	Army Corp of Engineers Dredge Rock	USACOE - KVK 7	5/15/2002	40 07.30002N	073 41.25000W
29	Dredge Rock	Army Corp of Engineers Dredge Rock	USACOE - KVK 8	5/16/2002	40 07.29000N	073 41.22000W
30	Dredge Rock	Army Corp of Engineers Dredge Rock	USACOE - KVK 9	5/16/2002	40 07.27998N	073 41.08998W
31	Dredge Rock	Army Corp of Engineers Dredge Rock	USACOE - KVK 10	5/16/2002	40 07.21002N	073 41.43000W
32	Dredge Rock	Army Corp of Engineers Dredge Rock	USACOE - KVK 11	5/19/2002	40 07.18998N	073 41.59002W
33	Dredge Rock	Army Corp of Engineers Dredge Rock	USACOE - KVK 12	5/19/2002	40 07.12002N	073 41.53002W
34	Dredge Rock	Army Corp of Engineers Dredge Rock	USACOE - KVK 13	5/20/2002	40 07.18998N	073 41.59998W
35	Dredge Rock	Army Corp of Engineers Dredge Rock	USACOE - KVK 14	5/20/2002	40 07.18998N	073 41.49000W
36	Dredge Rock	Army Corp of Engineers Dredge Rock	USACOE - KVK 15	5/22/2002	40 07.18998N	073 41.50002W

SHARK RIVER REEF

ID #	Name	Description	Sponsor	Date		
				Deployed	Latitude	Longitude
37	Dredge Rock	Army Corp of Engineers Dredge Rock	USACOE - KVK 16	5/20/2002	40 07.18998N	073 41.37000W
38	Dredge Rock	Army Corp of Engineers Dredge Rock	USACOE - KVK 17	5/24/2002	40 07.18998N	073 41.40000W
39	Dredge Rock	Army Corp of Engineers Dredge Rock	USACOE - KVK 18	5/21/2002	40 07.29000N	073 41.68998W
40	Dredge Rock	Army Corp of Engineers Dredge Rock	USACOE - KVK 19	5/25/2002	40 07.18998N	073 41.29998W
41	Dredge Rock	Army Corp of Engineers Dredge Rock	USACOE - KVK 20	5/25/2002	40 07.27998N	073 41.58000W
42	Dredge Rock	Army Corp of Engineers Dredge Rock	USACOE - KVK 21	5/26/2002	40 07.21002N	073 41.20002W
43	Dredge Rock	Army Corp of Engineers Dredge Rock	USACOE - KVK 22	5/26/2002	40 07.27998N	073 41.49000W
44	Dredge Rock	Army Corp of Engineers Dredge Rock	USACOE - KVK 23	5/27/2002	40 07.21002N	073 41.10000W
45	Dredge Rock	Army Corp of Engineers Dredge Rock	USACOE - KVK 24	5/26/2002	40 07.27002N	073 41.32998W
46	Dredge Rock	Army Corp of Engineers Dredge Rock	USACOE - KVK 25	5/28/2002	40 07.18998N	073 41.70000W
47	Dredge Rock	Army Corp of Engineers Dredge Rock	USACOE - KVK 26	5/27/2002	40 07.24002N	073 41.29998W
48	Dredge Rock	Army Corp of Engineers Dredge Rock	USACOE - KVK 27	5/28/2002	40 07.09998N	073 41.59998W
49	Dredge Rock	Army Corp of Engineers Dredge Rock	USACOE - KVK 28	5/27/2002	40 07.24998N	073 41.19000W
50	Dredge Rock	Army Corp of Engineers Dredge Rock	USACOE - KVK 29	5/31/2002	40 07.2000N	073 41.50002W
51	Dredge Rock	Army Corp of Engineers Dredge Rock	USACOE - KVK 30	5/28/2002	40 07.27998N	073 41.13000W
52	Dredge Rock	Army Corp of Engineers Dredge Rock	USACOE - KVK 31	6/1/2002	40 07.21002N	073 41.38998W
53	Dredge Rock	Army Corp of Engineers Dredge Rock	USACOE - KVK 32	5/28/2002	40 07.23000N	073 41.65998W
54	Dredge Rock	Army Corp of Engineers Dredge Rock	USACOE - KVK 33	6/2/2002	40 07.21998N	073 41.31000W
55	Dredge Rock	Army Corp of Engineers Dredge Rock	USACOE - KVK 34	5/29/2002	40 07.24002N	073 41.59998W
56	Dredge Rock	Army Corp of Engineers Dredge Rock	USACOE - KVK 35	6/3/2002	40 07.18998N	073 41.20002W
57	Dredge Rock	Rock	USACOE - KVK 36	5/30/2002	40 07.29000N	073 41.47002W
58	Dredge Rock	Rock	USACOE - KVK 37	6/4/2002	40 07.21002N	073 41.10000W
59	Dredge Rock	Rock	USACOE - KVK 38	6/1/2002	40 07.27998N	073 41.38002W
60	Dredge Rock	Rock	USACOE - KVK 39	6/5/2002	40 07.21002N	073 41.70000W
61	Dredge Rock	Rock	USACOE - KVK 40	6/1/2002	40 07.27998N	073 41.29002W
62	Dredge Rock	Rock	USACOE - KVK 41	6/5/2002	40 07.18998N	073 41.59998W
63	Dredge Rock	Rock	USACOE - KVK 42	6/2/2002	40 07.30002N	073 41.19000W
64	Dredge Rock	Rock	USACOE - KVK 43	6/6/2002	40 07.21002N	073 41.41002W
65	Dredge Rock	Rock	USACOE - KVK 44	6/3/2002	40 07.30998N	073 41.11998W
66	Dredge Rock	Rock	USACOE - KVK 45	6/8/2002	40 07.20000N	073 41.40000W
67	Dredge Rock	Rock	USACOE - KVK 46	6/4/2002	40 07.30002N	073 41.68998W
68	Dredge Rock	Rock	USACOE - KVK 47	6/9/2002	40 07.18998N	073 41.29998W
69	Dredge Rock	Rock	USACOE - KVK 48	6/4/2002	40 07.26000N	073 41.59998W
70	Dredge Rock	Rock	USACOE - KVK 49	6/9/2002	40 07.18998N	073 41.20002W
71	Dredge Rock	Rock	USACOE - KVK 50	6/5/2002	40 07.27998N	073 41.50998W
72	Dredge Rock	Rock	USACOE - KVK 51	6/10/2002	40 07.21002N	073 41.11002W
73	Dredge Rock	Rock	USACOE - KVK 52	6/6/2002	40 07.27002N	073 41.41998W
74	Dredge Rock	Rock	USACOE - KVK 53	6/12/2002	40 07.18998N	073 41.70000W
75	Dredge Rock	Rock	USACOE - KVK 54	6/8/2002	40 07.24002N	073 41.29002W
76	Dredge Rock	Rock	USACOE - KVK 57	6/15/2002	40 07.18998N	073 41.68002W
77	Dredge Rock	Rock	USACOE - KVK 58	6/10/2002	40 07.30002N	073 41.20002W

SHARK RIVER REEF

ID #	Name	Description	Sponsor	Date	Latitude	Longitude
				Deployed		
78	Dredge Rock	Rock	USACOE - KVK 60	6/11/2002	40 07.30002N	073 41.14002W
79	Dredge Rock	Rock	USACOE - KVK 62	6/11/2002	40 07.30998N	073 41.70000W
80	Dredge Rock	Rock	USACOE - KVK 63	6/20/2002	40 07.18998N	073 41.38998W
81	Dredge Rock	Rock	USACOE - KVK 64	6/12/2002	40 07.29000N	073 41.59998W
82	Dredge Rock	Rock	USACOE - KVK 65	6/21/2002	40 07.18002N	073 41.32002W
83	Dredge Rock	Rock	USACOE - KVK 66	6/13/2002	40 07.30002N	073 41.50002W
84	Dredge Rock	Rock	USACOE - KVK 67	6/22/2002	40 07.20000N	073 41.20002W
85	Dredge Rock	Rock	USACOE - KVK 68	6/14/2002	40 07.30002N	073 41.38998W
86	Dredge Rock	Rock	USACOE - KVK 69	6/25/2002	40 07.18998N	073 41.10000W
87	Dredge Rock	Rock	USACOE - KVK 70	6/14/2002	40 07.30002N	073 41.29998W
88	Dredge Rock	Rock	USACOE - KVK 71	6/26/2002	40 07.18998N	073 41.70000W
89	Dredge Rock	Rock	USACOE - KVK 72	6/15/2002	40 07.29000N	073 41.23002W
90	Dredge Rock	Rock	USACOE - KVK 73	6/28/2002	40 07.20000N	073 41.59998W
91	Dredge Rock	Rock	USACOE - KVK 74	6/16/2002	40 07.29000N	073 41.08998W
92	Dredge Rock	Rock	USACOE - KVK 75	6/29/2002	40 07.18002N	073 41.50002W
93	Dredge Rock	Rock	USACOE - KVK 77	6/30/2002	40 07.18998N	073 41.40000W
94	Dredge Rock	Rock	USACOE - KVK 78	6/18/2002	40 07.30002N	073 41.59998W
95	Dredge Rock	Rock	USACOE - KVK 79	7/1/2002	40 07.20000N	073 41.29998W
96	Dredge Rock	Rock	USACOE - KVK 80	6/19/2002	40 07.30998N	073 41.49000W
97	Dredge Rock	Rock	USACOE - KVK 81	7/2/2002	40 07.20000N	073 41.20002W
98	Dredge Rock	Rock	USACOE - KVK 82	6/20/2002	40 07.30002N	073 41.40000W
99	Dredge Rock	Rock	USACOE - KVK 83	7/3/2002	40 07.18998N	073 41.10000W
100	Dredge Rock	Rock	USACOE - KVK 84	6/21/2002	40 07.30002N	073 41.29002W
101	Dredge Rock	Rock	USACOE - KVK 85	7/4/2002	40 07.18998N	073 41.70000W
102	Dredge Rock	Rock	USACOE - KVK 86	6/22/2002	40 07.27998N	073 41.20002W
103	Dredge Rock	Rock	USACOE - KVK 87	7/5/2002	40 07.20000N	073 41.59998W
104	Dredge Rock	Rock	USACOE - KVK 88	6/23/2002	40 07.30998N	073 41.11002W
105	Dredge Rock	Rock	USACOE - KVK 89	7/6/2002	40 07.18998N	073 41.50002W
106	Dredge Rock	Rock	USACOE - KVK 90	6/27/2002	40 07.29000N	073 41.62002W
107	Dredge Rock	Rock	USACOE - KVK 91	7/7/2002	40 07.18998N	073 41.38998W
108	Dredge Rock	Rock	USACOE - KVK 92	6/28/2002	40 07.30002N	073 41.53998W
109	Dredge Rock	Rock	USACOE - KVK 93	7/8/2002	40 07.20000N	073 41.29998W
110	Dredge Rock	Rock	USACOE - KVK 94	6/30/2002	40 07.29000N	073 41.44002W
111	Dredge Rock	Rock	USACOE - KVK 95	7/9/2002	40 07.20000N	073 41.20002W
112	Dredge Rock	Rock	USACOE - KVK 96	7/12/2002	40 07.30002N	073 41.32002W
113	Dredge Rock	Rock	USACOE - KVK 97	7/11/2002	40 07.20000N	073 41.10000W
114	Dredge Rock	Rock	USACOE - KVK 98	7/1/2002	40 07.27998N	073 41.26002W
115	Dredge Rock	Rock	USACOE - KVK 99	7/11/2002	40 07.18998N	073 41.70000W
116	Dredge Rock	Rock	USACOE - KVK 100	7/2/2002	40 07.29000N	073 41.20002W
117	Dredge Rock	Rock	USACOE - KVK 101	7/12/2002	40 07.20000N	073 41.59998W
119	Dredge Rock	Rock	USACOE - KVK 104	7/3/2002	40 07.30002N	073 41.71002W

SHARK RIVER REEF

ID #	Name	Description	Sponsor	Date	Latitude	Longitude
				Deployed		
120	Dredge Rock	Rock	USACOE - KVK 105	7/17/2002	40 07.18002N	073 41.50002W
121	Dredge Rock	Rock	USACOE - KVK 106	7/4/2002	40 07.27998N	073 41.56002W
122	Dredge Rock	Rock	USACOE - KVK 108	7/5/2002	40 07.30998N	073 41.47998W
123	Dredge Rock	Rock	USACOE - KVK 109	7/20/2002	40 07.18998N	073 41.22000W
124	Dredge Rock	Rock	USACOE - KVK 111	7/21/2002	40 07.18998N	073 41.20998W
125	Dredge Rock	Rock	USACOE - KVK 116	7/8/2002	40 07.30998N	073 41.38002W
126	Dredge Rock	Rock	USACOE - KVK 118	7/8/2002	40 07.30998N	073 41.22000W
127	Dredge Rock	Rock	USACOE - KVK 120	7/9/2002	40 07.29000N	073 41.11998W
128	Dredge Rock	Rock	USACOE - KVK 122	7/9/2002	40 07.27998N	073 41.26998W
129	Dredge Rock	Rock	USACOE - KVK 124	7/10/2002	40 07.30002N	073 41.20002W
130	Dredge Rock	Rock	USACOE - KVK 126	7/11/2002	40 07.30002N	073 41.56998W
131	Dredge Rock	Rock	USACOE - KVK 128	7/12/2002	40 07.30002N	073 41.46000W
132	Dredge Rock	Rock	USACOE - KVK 130	7/12/2002	40 07.30002N	073 41.40000W
133	Dredge Rock	Rock	USACOE - KVK 132	7/13/2002	40 07.30002N	073 41.29998W
134	Dredge Rock	Rock	USACOE - KVK 134	7/14/2002	40 07.29000N	073 41.20998W
135	Dredge Rock	Rock	USACOE - KVK 136	7/14/2002	40 07.29000N	073 41.14998W
136	Dredge Rock	Rock	USACOE - KVK 138	7/16/2002	40 07.27998N	073 41.68998W
137	Dredge Rock	Rock	USACOE - KVK 140	7/16/2002	40 07.30002N	073 41.59998W
138	Dredge Rock	Rock	USACOE - KVK 142	7/17/2002	40 07.30002N	073 41.50002W
139	Dredge Rock	Rock	USACOE - KVK 144	7/18/2002	40 07.30002N	073 41.38998W
140	Dredge Rock	Rock	USACOE - KVK 146	7/18/2002	40 07.30002N	073 41.29002W
141	Dredge Rock	Rock	USACOE - KVK 148	7/19/2002	40 07.29000N	073 41.20998W
142	Dredge Rock	Rock	USACOE - KVK 150	7/20/2002	40 07.29000N	073 41.11998W
143	Dredge Rock	Rock	USACOE - KVK 152	7/21/2002	40 07.30002N	073 41.68998W
144	Dredge Rock	Rock	USACOE - KVK 154	7/21/2002	40 07.27998N	073 41.65002W
145	Dredge Rock	Rock	USACOE - KVK 156	7/22/2002	40 07.27998N	073 41.47998W
146	Dredge Rock	Rock	USACOE - KVK 157	7/24/2002	40 07.23000N	073 41.41998W
147	Dredge Rock	Rock	USACOE - KVK 159	7/25/2002	40 07.18002N	073 41.10000W
148	Dredge Rock	Rock	USACOE - KVK 160	7/25/2002	40 07.20000N	073 41.58000W
149	Dredge Rock	Rock	USACOE - KVK 162	7/27/2002	40 07.27998N	073 41.50002W
150	Dredge Rock	Rock	USACOE - KVK 163	7/26/2002	40 07.20000N	073 41.29002W
152	Dredge Rock	Rock	USACOE - KVK 165	7/27/2002	40 07.29000N	073 41.20002W
153	Dredge Rock	Rock	USACOE - KVK 166	7/27/2002	40 07.30002N	073 41.47998W
154	Dredge Rock	Rock	USACOE - KVK 168	7/28/2002	40 07.20000N	073 41.59998W
155	Dredge Rock	Rock	USACOE - KVK 171	7/29/2002	40 07.27998N	073 41.50002W
156	Dredge Rock	Rock	USACOE - KVK 174	7/29/2002	40 07.30002N	073 41.80002W
157	Dredge Rock	Rock	USACOE - KVK 177	7/30/2002	40 07.18998N	073 41.59998W
158	Dredge Rock	Rock	USACOE - KVK 180	7/31/2002	40 07.20000N	073 41.31000W
159	Dredge Rock	Rock	USACOE - KVK 183	7/31/2002	40 07.30998N	073 41.50998W
160	Dredge Rock	Rock	USACOE - KVK 186	8/1/2002	40 07.29000N	073 41.20002W
161	Dredge Rock	Rock	USACOE - KVK 188	8/2/2002	40 07.18998N	073 41.59002W

SHARK RIVER REEF

ID #	Name	Description	Sponsor	Date		
				Deployed	Latitude	Longitude
162	Dredge Rock	Rock	USACOE - KVK 192	8/2/2002	40 07.20000N	073 41.29998W
163	Dredge Rock	Rock	USACOE - KVK 195	8/3/2002	40 07.29000N	073 41.50002W
164	Dredge Rock	Rock	USACOE - KVK 198	8/4/2002	40 07.29000N	073 41.17002W
165	Dredge Rock	Rock	USACOE - KVK 201	8/5/2002	40 07.20000N	073 41.29998W
166	Dredge Rock	Rock	USACOE - KVK 210	8/7/2002	40 07.20000N	073 41.61000W
167	Dredge Rock	Rock	USACOE - KVK 213	8/8/2002	40 07.30002N	073 41.20002W
168	Dredge Rock	Rock	USACOE - KVK 216	8/9/2002	40 07.21002N	073 41.29002W
170	Dredge Rock	Rock	USACOE - KVK 280	8/20/2002	40 07.29000N	073 41.29998W
171	Dredge Rock	Rock	USACOE - KVK 281	8/18/2002	40 07.29000N	073 41.10000W
172	Dredge Rock	Rock	USACOE - KVK 300	9/4/2002	40 07.29000N	073 41.20002W
173	Dredge Rock	Rock	USACOE - KVK 306	9/7/2002	40 07.30998N	073 41.50002W
174	Dredge Rock	Rock	USACOE - KVK 309	8/20/2002	40 07.30002N	073 41.20002W
175	Dredge Rock	Rock	USACOE - KVK 312	9/8/2002	40 07.30998N	073 41.50002W
176	Dredge Rock	Rock	USACOE - KVK 315	9/9/2002	40 07.30002N	073 41.20002W
177	Concrete Rubble	Concrete pier pieces	Weeks Marine; Con Ed	9/5/2002	40 06.64002N	073 41.25000W
178	Dredge Rock	Rock	USACOE - KVK 318	9/10/2002	40 07.30998N	073 41.50998W
179	Dredge Rock	Rock	USACOE - KVK 321	9/11/2002	40 07.30002N	073 41.59998W
180	Dredge Rock	Rock	USACOE - KVK 324	9/11/2002	40 07.29000N	073 41.29998W
181	Dredge Rock	Rock	USACOE - KVK 327	9/12/2002	40 07.18998N	073 41.40000W
182	Dredge Rock	Rock	USACOE - KVK 330	9/13/2002	40 07.30002N	073 41.59002W
183	Dredge Rock	Rock	USACOE - KVK 338	9/5/2002	40 07.18998N	073 41.49000W
184	Dredge Rock	Rock	USACOE - KVK 341	9/6/2002	40 07.18002N	073 41.20002W
185	Dredge Rock	Rock	USACOE - KVK 342	9/15/2002	40 07.29000N	073 41.50002W
186	Dredge Rock	Rock	USACOE - KVK 345	9/15/2002	40 07.27998N	073 41.29998W
187	Dredge Rock	Rock	USACOE - KVK 352	9/13/2002	40 07.24998N	073 41.59998W
188	Dredge Rock	Rock	USACOE - KVK 358	9/4/2002	40 07.18998N	073 41.28000W
189	Dredge Rock	Rock	USACOE - KVK 361	9/4/2002	40 07.30002N	073 41.46000W
190	Dredge Rock	Rock	USACOE - KVK 364	9/5/2002	40 07.27998N	073 41.16000W
191	Dredge Rock	Rock	USACOE - KVK 367	9/5/2002	40 07.20000N	073 41.56998W
192	Dredge Rock	Rock	USACOE - KVK 370	9/6/2002	40 07.21002N	073 41.31000W
193	Dredge Rock	Rock	USACOE - KVK 373	9/6/2002	40 07.30002N	073 41.50002W
194	Dredge Rock	Rock	USACOE - KVK 376	9/6/2002	40 07.30998N	073 41.20002W
195	Dredge Rock	Rock	USACOE - KVK 379	9/7/2002	40 07.20000N	073 41.59002W
196	Dredge Rock	Rock	USACOE - KVK 382	9/7/2002	40 07.20000N	073 41.29998W
197	Dredge Rock	Rock	USACOE - KVK 385	9/8/2002	40 07.30998N	073 41.47998W
198	Dredge Rock	Rock	USACOE - KVK 388	9/8/2002	40 07.30002N	073 41.20998W
199	Dredge Rock	Rock	USACOE - KVK 442	9/15/2002	40 07.27002N	073 41.35002W
200	Dredge Rock	Rock	USACOE - KVK 445	9/15/2002	40 07.21002N	073 41.65002W
201	Dredge Rock	Rock	USACOE - KVK 467	11/1/2002	40 07.30002N	073 41.68998W
202	Dredge Rock	Rock	USACOE - KVK 468	11/2/2002	40 07.30002N	073 41.61000W
203	Dredge Rock	Rock	USACOE - KVK 470	11/24/2002	40 07.30002N	073 41.38002W

SHARK RIVER REEF

ID #	Name	Description	Sponsor	Date	Latitude	Longitude
				Deployed		
204	Dredge Rock	Rock	USACOE - KVK 471	12/17/2002	40 07.29000N	073 41.10000W
205	Dredge Rock	Rock	USACOE - KVK 472	12/17/2002	40 07.29000N	073 41.70000W
206	Dredge Rock	Rock	USACOE - KVK 473	12/18/2002	40 07.29000N	073 41.59002W
207	Dredge Rock	Rock	USACOE - KVK 474	12/18/2002	40 07.29000N	073 41.38998W
208	Dredge Rock	Rock	USACOE - KVK 475	12/19/2002	40 07.29000N	073 41.29998W
210	Dredge Rock	Rock	USACOE - KVK 477	12/21/2002	40 07.27998N	073 41.65998W
211	Dredge Rock	Rock	USACOE - KVK 478	12/21/2002	40 07.26000N	073 41.59002W
212	Dredge Rock	Rock	USACOE - KVK 479	12/22/2002	40 07.21998N	073 41.38998W
213	Dredge Rock	Rock	USACOE - KVK 480	12/27/2002	40 07.29000N	073 41.29002W
214	Dredge Rock	Rock	USACOE - KVK 481	12/28/2002	40 07.27002N	073 41.10000W
215	Dredge Rock	Rock	USACOE - KVK 482	12/28/2002	40 07.30002N	073 41.68002W
216	Dredge Rock	Rock	USACOE - KVK 483	12/29/2002	40 07.29000N	073 41.56002W
217	Dredge Rock	Rock	USACOE - KVK 484	12/29/2002	40 07.30002N	073 41.38998W
218	Dredge Rock	Rock	USACOE - KVK 531	2/2/2003	40 07.27002N	073 41.59002W
219	Dredge Rock	Rock	USACOE - KVK 532	2/3/2003	40 07.27998N	073 41.37000W
220	Dredge Rock	Rock	USACOE - KVK 533	2/3/2003	40 07.24998N	073 41.26998W
222	Dredge Rock	Rock	USACOE - KVK 535	2/4/2003	40 07.30002N	073 41.71002W
223	Dredge Rock	Rock	USACOE - KVK 536	2/5/2003	40 07.29000N	073 41.13000W
224	Dredge Rock	Rock	USACOE - KVK 537	2/6/2003	40 07.29000N	073 41.58000W
225	Dredge Rock	Rock	USACOE - KVK 538	2/6/2003	40 07.30002N	073 41.35998W
226	Dredge Rock	Rock	USACOE - KVK 539	2/7/2003	40 07.29000N	073 41.29998W
227	Dredge Rock	Rock	USACOE - KVK 540	2/8/2003	40 07.24002N	073 41.11002W
228	Dredge Rock	Rock	USACOE - KVK 541	2/8/2003	40 07.30002N	073 41.68998W
229	Dredge Rock	Rock	USACOE - KVK 542	2/9/2003	40 07.30002N	073 41.59998W
230	Dredge Rock	Rock	USACOE - KVK 543	2/9/2003	40 07.30002N	073 41.38998W
231	Dredge Rock	Rock	USACOE - KVK 544	2/10/2003	40 07.30998N	073 41.31000W
232	Dredge Rock	Rock	USACOE - KVK 545	2/10/2003	40 07.30002N	073 41.10000W
233	Dredge Rock	Rock	USACOE - KVK 546	2/11/2003	40 07.27998N	073 41.68002W
234	Dredge Rock	Rock	USACOE - KVK 547	2/12/2003	40 07.30002N	073 41.59002W
235	Dredge Rock	Rock	USACOE - KVK 562	2/24/2003	40 07.27998N	073 41.11002W
236	Dredge Rock	Rock	USACOE - KVK 560	2/21/2003	40 07.21998N	073 41.38998W
237	Dredge Rock	Rock	USACOE - KVK 565	3/22/2003	40 07.30002N	073 41.68998W
238	Dredge Rock	Rock	USACOE - KVK 566	3/23/2003	40 07.30002N	073 41.17998W
239	Dredge Rock	Rock	USACOE - KVK 567	3/23/2003	40 07.30002N	073 41.32002W
240	Dredge Rock	Rock	USACOE - KVK 568	3/24/2003	40 07.30998N	073 41.28000W
241	Dredge Rock	Rock	USACOE - KVK 569	3/25/2003	40 07.27998N	073 41.32998W
242	Dredge Rock	Rock	USACOE - KVK 570	3/27/2003	40 07.29000N	073 41.67000W
243	Dredge Rock	Rock	USACOE - KVK 571	3/27/2003	40 07.24002N	073 41.50998W
244	Dredge Rock	Rock	USACOE - KVK 572	3/28/2003	40 07.30002N	073 41.34000W
245	Dredge Rock	Rock	USACOE - KVK 573	3/29/2003	40 07.30002N	073 41.20002W
246	Dredge Rock	Rock	USACOE - KVK 574	3/30/2003	40 07.24002N	073 41.65002W

SHARK RIVER REEF

ID #	Name	Description	Sponsor	Date	Latitude	Longitude
				Deployed		
247	Dredge Rock	Rock	USACOE - KVK 575	3/31/2003	40 07.29000N	073 41.61000W
248	Dredge Rock	Rock	USACOE - KVK 576	3/31/2003	40 07.30002N	073 41.56998W
249	Dredge Rock	Rock	USACOE - KVK 577	4/1/2003	40 07.29000N	073 41.35002W
250	Dredge Rock	Rock	USACOE - KVK 578	4/2/2003	40 07.29000N	073 41.29002W
251	Dredge Rock	Rock	USACOE - KVK 579	4/2/2003	40 07.30002N	073 41.20002W
252	Dredge Rock	Rock	USACOE - KVK 580	4/3/2003	40 07.27998N	073 41.68002W
253	Dredge Rock	Rock	USACOE - KVK 581	4/4/2003	40 07.30002N	073 41.56002W
254	Dredge Rock	Rock	USACOE - KVK 582	4/5/2003	40 07.30002N	073 41.38002W
255	Dredge Rock	Rock	USACOE - KVK 583	4/6/2003	40 07.30998N	073 41.29998W
256	Dredge Rock	Rock	USACOE - KVK 584	4/7/2003	40 07.30998N	073 41.16000W
257	Dredge Rock	Rock	USACOE - KVK 585	4/12/2003	40 07.27998N	073 41.67000W
258	Dredge Rock	Rock	USACOE - KVK 586	4/13/2003	40 07.29000N	073 41.59998W
259	Dredge Rock	Rock	USACOE - KVK 587	4/14/2003	40 07.30002N	073 41.40000W
260	Dredge Rock	Rock	USACOE - KVK 588	4/15/2003	40 07.30002N	073 41.32998W
261	Dredge Rock	Rock	USACOE - KVK 589	4/15/2003	40 07.29000N	073 41.10000W
262	Dredge Rock	Rock	USACOE - KVK 590	4/16/2003	40 07.27998N	073 41.65002W
263	Dredge Rock	Rock	USACOE - KVK 591	4/17/2003	40 07.26000N	073 41.61000W
264	Dredge Rock	Rock	USACOE - KVK 592	4/20/2003	40 07.29000N	073 41.40000W
265	Dredge Rock	Rock	USACOE - KVK 593	4/20/2003	40 07.29000N	073 41.29998W
266	Dredge Rock	Rock	USACOE - KVK 594	4/21/2003	40 07.29000N	073 41.68998W
267	Dredge Rock	Rock	USACOE - KVK 595	4/21/2003	40 07.29000N	073 41.59998W
268	Dredge Rock	Rock	USACOE - KVK 596	4/22/2003	40 07.20000N	073 41.70000W
269	Dredge Rock	Rock	USACOE - KVK 597	4/23/2003	40 07.18998N	073 41.44998W
270	Dredge Rock	Rock	USACOE - KVK 598	4/23/2003	40 07.20000N	073 41.40000W
271	Dredge Rock	Rock	USACOE - KVK 599	4/23/2003	40 07.20000N	073 41.19000W
272	Dredge Rock	Rock	USACOE - KVK 600	4/24/2003	40 07.30002N	073 41.50002W
273	Dredge Rock	Rock	USACOE - KVK 601	4/25/2003	40 07.30002N	073 41.29002W
274	Dredge Rock	Rock	USACOE - KVK 602	4/25/2003	40 07.30002N	073 41.20002W
275	Dredge Rock	Rock	USACOE - KVK 603	4/26/2003	40 07.20000N	073 41.65002W
276	Dredge Rock	Rock	USACOE - KVK 606	4/27/2003	40 07.20000N	073 41.10000W
277	Dredge Rock	Rock	USACOE - KVK 607	4/28/2003	40 07.29000N	073 41.59002W
278	Dredge Rock	Rock	USACOE - KVK 609	4/28/2003	40 07.30002N	073 41.40000W
279	Dredge Rock	Rock	USACOE - KVK 610	4/29/2003	40 07.30002N	073 41.19000W
280	Dredge Rock	Rock	USACOE - KVK 612	4/29/2003	40 07.20000N	073 41.70000W
281	Dredge Rock	Rock	USACOE - KVK 613	4/30/2003	40 07.20000N	073 41.50002W
282	Dredge Rock	Rock	USACOE - KVK 614	5/1/2003	40 07.30998N	073 41.08998W
283	Dredge Rock	Rock	USACOE - KVK 617	5/3/2003	40 07.29000N	073 41.68998W
284	Dredge Rock	Rock	USACOE - KVK 619 (618 = M)	5/4/2003	40 07.29000N	073 41.56998W
286	Dredge Rock	Rock	USACOE - KVK 623 (622 = M)	5/7/2003	40 07.30002N	073 41.44998W
287	Dredge Rock	Rock	USACOE - KVK 626 (624, 625 = M)	5/10/2003	40 07.30002N	073 41.25000W
288	Dredge Rock	Rock	USACOE - KVK 628	5/12/2003	40 07.30002N	073 41.26002W

SHARK RIVER REEF

ID #	Name	Description	Sponsor	Date	Latitude	Longitude
				Deployed		
289	Dredge Rock	Rock	USACOE - KVK 676	6/8/2003	40 07.18002N	073 41.16000W
290	Dredge Rock	Rock	USACOE - KVK 689	6/15/2003	40 07.27998N	073 41.68002W
291	Dredge Rock	Rock	USACOE - KVK 690	6/16/2003	40 07.29000N	073 41.52000W
292	Dredge Rock	Rock	USACOE - KVK 691	6/16/2003	40 07.29000N	073 41.29002W
293	Dredge Rock	Rock	USACOE - KVK 692	6/18/2003	40 07.29000N	073 41.20002W
294	Dredge Rock	Rock	USACOE - KVK 693	6/19/2003	40 07.20000N	073 41.20002W
295	Dredge Rock	Rock	USACOE - KVK 694	6/20/2003	40 07.20000N	073 41.11002W
296	Dredge Rock	Rock	USACOE - KVK 695	6/21/2003	40 07.30002N	073 41.65998W
297	Dredge Rock	Rock	USACOE - KVK 696	6/21/2003	40 07.30002N	073 41.49000W
298	Dredge Rock	Rock	USACOE - KVK 697	6/22/2003	40 07.27998N	073 41.26998W
299	Dredge Rock	Rock	USACOE - KVK 698	6/22/2003	40 07.30002N	073 41.19000W
300	Dredge Rock	Rock	USACOE - KVK 700	6/23/2003	40 07.18998N	073 41.11998W
301	Dredge Rock	Rock	USACOE - KVK 701	6/24/2003	40 07.30002N	073 41.67000W
302	Dredge Rock	Rock	USACOE - KVK 704	6/25/2003	40 07.30002N	073 41.20998W
303	Dredge Rock	Rock	USACOE - KVK 705	6/26/2003	40 07.20000N	073 41.19000W
304	Dredge Rock	Rock	USACOE - KVK 706	6/26/2003	40 07.30002N	073 41.68998W
305	Dredge Rock	Rock	USACOE - KVK 707	6/27/2003	40 07.30002N	073 41.47998W
306	Dredge Rock	Rock	USACOE - KVK 708	6/28/2003	40 07.27002N	073 41.20002W
307	Dredge Rock	Rock	USACOE - KVK 709	6/28/2003	40 07.20000N	073 41.56002W
308	Dredge Rock	Rock	USACOE - KVK 711	6/29/2003	40 07.18998N	073 41.10000W
309	Dredge Rock	Rock	USACOE - KVK 713	6/29/2003	40 07.30998N	073 41.37000W
310	Dredge Rock	Rock	USACOE - KVK 714	6/30/2003	40 07.20000N	073 41.71002W
311	Dredge Rock	Rock	USACOE - KVK 712	6/29/2003	40 07.30002N	073 41.25000W
312	Dredge Rock	Rock	USACOE - KVK 715	6/29/2003	40 07.20000N	073 41.47998W
313	Dredge Rock	Rock	USACOE - KVK 716	6/30/2003	40 07.20000N	073 41.70000W
314	Dredge Rock	Rock	USACOE - KVK 717	6/30/2003	40 07.21002N	073 41.20002W
315	Dredge Rock	Rock	USACOE - KVK 718	6/30/2003	40 07.30002N	073 41.20002W
316	Dredge Rock	Rock	USACOE - KVK 719	6/30/2003	40 07.18002N	073 41.29998W
317	Dredge Rock	Rock	USACOE - KVK 720	6/30/2003	40 07.27998N	073 41.61000W
318	Dredge Rock	Rock	USACOE - KVK 721	7/1/2003	40 07.20000N	073 41.38998W
319	Dredge Rock	Rock	USACOE - KVK 722	7/1/2003	40 07.27998N	073 41.31000W
320	Dredge Rock	Rock	USACOE - KVK 724	7/1/2003	40 07.30002N	073 41.70000W
321	Dredge Rock	Rock	USACOE - KVK 725	7/2/2003	40 07.20000N	073 41.10000W
322	Dredge Rock	Rock	USACOE - KVK 726	7/2/2003	40 07.18002N	073 41.50002W
323	Dredge Rock	Rock	USACOE - KVK 727	7/2/2003	40 07.30002N	073 41.38998W
324	Dredge Rock	Rock	USACOE - KVK 728	7/2/2003	40 07.20000N	073 41.20998W
325	Dredge Rock	Rock	USACOE - KVK 729	7/2/2003	40 07.30002N	073 41.49000W
326	Dredge Rock	Rock	USACOE - KVK 730	7/3/2003	40 07.30002N	073 41.59998W
327	Dredge Rock	Rock	USACOE - KVK 731	7/3/2003	40 07.30002N	073 41.20998W
328	Dredge Rock	Rock	USACOE - KVK 732	7/3/2003	40 07.30002N	073 41.32002W
329	Dredge Rock	Rock	USACOE - KVK 733	7/3/2003	40 07.18998N	073 41.38998W

SHARK RIVER REEF

ID #	Name	Description	Sponsor	Date	Latitude	Longitude
				Deployed		
330	Dredge Rock	Rock	USACOE - KVK 734	7/4/2003	40 07.21002N	073 41.10000W
331	Dredge Rock	Rock	USACOE - KVK 735	7/4/2003	40 07.20000N	073 41.50998W
332	Dredge Rock	Rock	USACOE - KVK 736	7/4/2003	40 07.20000N	073 41.50002W
333	Dredge Rock	Rock	USACOE - KVK 737	7/4/2003	40 07.18998N	073 41.20002W
334	Dredge Rock	Rock	USACOE - KVK 738	7/5/2003	40 07.20000N	073 41.22000W
335	Dredge Rock	Rock	USACOE - KVK 739	7/5/2003	40 07.20000N	073 41.61000W
336	Dredge Rock	Rock	USACOE - KVK 740	7/5/2003	40 07.18998N	073 41.38998W
337	Dredge Rock	Rock	USACOE - KVK 741	7/6/2003	40 07.20000N	073 41.11002W
338	Dredge Rock	Rock	USACOE - KVK 742	7/6/2003	40 07.27002N	073 41.49000W
339	Dredge Rock	Rock	USACOE - KVK 743	7/7/2003	40 07.30002N	073 41.20002W
340	Dredge Rock	Rock	USACOE - KVK 744	7/7/2003	40 07.18998N	073 41.38998W
341	Dredge Rock	Rock	USACOE - KVK 745	7/8/2003	40 07.18998N	073 41.11002W
342	Dredge Rock	Rock	USACOE - KVK 746	7/8/2003	40 07.30002N	073 41.50002W
343	Dredge Rock	Rock	USACOE - KVK 747	7/9/2003	40 07.30998N	073 41.19000W
344	Dredge Rock	Rock	USACOE - KVK 748	7/9/2003	40 07.18998N	073 41.40000W
345	Dredge Rock	Rock	USACOE - KVK 749	7/10/2003	40 07.20000N	073 41.13000W
346	Dredge Rock	Rock	USACOE - KVK 750	7/10/2003	40 07.21002N	073 41.70000W
347	Dredge Rock	Rock	USACOE - KVK 751	7/12/2003	40 07.30002N	073 41.50998W
348	Dredge Rock	Rock	USACOE - KVK 752	7/12/2003	40 07.20000N	073 41.29998W
349	Dredge Rock	Rock	USACOE - KVK 753	7/12/2003	40 07.30002N	073 41.17998W
350	Dredge Rock	Rock	USACOE - KVK 754	7/12/2003	40 07.30002N	073 41.70000W
352	Dredge Rock	Rock	USACOE - KVK 758	7/13/2003	40 07.30002N	073 41.40000W
353	Dredge Rock	Rock	USACOE - KVK 759	7/13/2003	40 07.30002N	073 41.50998W
354	Dredge Rock	Rock	USACOE - KVK 760	7/14/2003	40 07.20000N	073 41.10000W
355	Dredge Rock	Rock	USACOE - KVK 761	7/14/2003	40 07.30002N	073 41.19000W
356	Dredge Rock	Rock	USACOE - KVK 762	7/15/2003	40 07.20000N	073 41.29002W
357	Dredge Rock	Rock	USACOE - KVK 763	7/15/2003	40 07.32000N	073 41.35998W
358	Dredge Rock	Rock	USACOE - KVK 765	7/16/2003	40 07.30002N	073 41.70000W
359	Dredge Rock	Rock	USACOE - KVK 766	7/16/2003	40 07.21002N	073 41.38998W
360	Dredge Rock	Rock	USACOE - KVK 767	7/17/2003	40 07.30002N	073 41.41002W
361	Dredge Rock	Rock	USACOE - KVK 768	7/17/2003	40 07.21002N	073 41.10000W
362	Dredge Rock	Rock	USACOE - KVK 769	7/17/2003	40 07.20000N	073 41.71002W
363	Dredge Rock	Rock	USACOE - KVK 770	7/18/2003	40 07.29000N	073 41.50002W
364	Dredge Rock	Rock	USACOE - KVK 771	7/18/2003	40 07.18998N	073 41.32002W
365	Dredge Rock	Rock	USACOE - KVK 772	7/18/2003	40 07.30998N	073 41.17998W
366	Dredge Rock	Rock	USACOE - KVK 773	7/19/2003	40 07.30002N	073 41.41998W
			USACOE - KVK 774; Friends of Remo			
367	Remo's Mountain	Rock	Montella	7/19/2003	40 07.18998N	073 41.41002W
368	Dredge Rock	Rock	USACOE - KVK 776	7/19/2003	40 07.30002N	073 41.41002W
369	Dredge Rock	Rock	USACOE - KVK 778	7/20/2003	40 07.21002N	073 41.71002W
370	Dredge Rock	Rock	USACOE - KVK 780	7/20/2003	40 07.20000N	073 41.31000W

SHARK RIVER REEF

ID #	Name	Description	Sponsor	Date	Latitude	Longitude
				Deployed		
371	Dredge Rock	Rock	USACOE - KVK 782	7/21/2003	40 07.30002N	073 41.70000W
372	Concrete Rubble	Concrete	Week's Marine Co.	7/25/2003	40 06.79998N	073 41.40000W
373	Dredge Rock	Rock	USACOE - KVK 779	7/20/2003	40 07.30002N	073 41.50998W
374	Dredge Rock	Rock	USACOE - KVK 777	7/20/2003	40 07.20000N	073 41.10000W
375	Dredge Rock	Rock	USACOE - KVK 781	7/21/2003	40 07.30002N	073 41.49000W
376	Dredge Rock	Rock	USACOE - KVK 783	7/21/2003	40 07.30002N	073 41.50002W
377	Dredge Rock	Rock	USACOE - KVK 784	7/22/2003	40 07.30002N	073 41.41002W
378	Dredge Rock	Rock	USACOE - KVK 785	7/22/2003	40 07.21002N	073 41.08998W
379	Dredge Rock	Rock	USACOE - KVK 794	7/26/2003	40 07.30998N	073 41.50998W
380	Dredge Rock	Rock	USACOE - KVK 795	7/26/2003	40 07.20000N	073 41.70000W
381	Dredge Rock	Rock	USACOE - KVK 796	7/27/2003	40 07.30002N	073 41.17998W
382	Dredge Rock	Rock	USACOE - KVK 797	7/27/2003	40 07.20000N	073 41.31000W
383	Dredge Rock	Rock	USACOE - KVK 798	7/27/2003	40 07.20000N	073 41.41002W
384	Dredge Rock	Rock	USACOE - KVK 799	7/28/2003	40 07.29000N	073 41.70000W
386	Dredge Rock	Rock	USACOE - KVK 801	7/28/2003	40 07.30002N	073 41.40000W
387	Dredge Rock	Rock	USACOE - KVK 802	7/29/2003	40 07.30002N	073 41.71002W
388	Dredge Rock	Rock	USACOE - KVK 803	7/29/2003	40 07.20000N	073 41.71002W
389	Dredge Rock	Rock	USACOE - KVK 805	7/30/2003	40 07.30002N	073 41.59998W
390	Dredge Rock	Rock	USACOE - KVK 806	7/30/2003	40 07.30002N	073 41.10000W
391	Dredge Rock	Rock	USACOE - KVK 807	7/30/2003	40 07.30002N	073 41.62002W
392	Dredge Rock	Rock	USACOE - KVK 808	8/3/2003	40 07.30002N	073 41.38002W
393	Dredge Rock	Rock	USACOE - KVK 809	8/3/2003	40 07.30002N	073 41.70000W
394	Dredge Rock	Rock	USACOE - KVK 810	8/3/2003	40 07.32000N	073 41.31000W
395	Dredge Rock	Rock	USACOE - KVK 811	8/4/2003	40 07.30998N	073 41.55000W
397	Dredge Rock	Rock	USACOE - KVK 813	8/5/2003	40 07.30002N	073 41.41002W
398	Dredge Rock	Rock	USACOE - KVK 814	8/5/2003	40 07.30002N	073 41.71998W
399	Dredge Rock	Rock	USACOE - KVK 815	8/6/2003	40 07.29000N	073 41.61000W
400	Dredge Rock	Rock	USACOE - KVK 816	8/6/2003	40 07.30002N	073 41.29002W
401	Dredge Rock	Rock	USACOE - KVK 817	8/6/2003	40 07.29000N	073 41.40000W
403	Dredge Rock	Rock	USACOE - KVK 819	8/7/2003	40 07.27998N	073 41.61000W
404	Dredge Rock	Rock	USACOE - KVK 820	8/8/2003	40 07.29000N	073 41.53002W
405	Dredge Rock	Rock	USACOE - KVK 821	8/8/2003	40 07.30998N	073 41.29002W
406	Dredge Rock	Rock	USACOE - KVK 822	8/9/2003	40 07.30002N	073 41.41002W
407	Dredge Rock	Rock	USACOE - KVK 823	8/9/2003	40 07.30002N	073 41.70000W
409	Dredge Rock	Rock	USACOE - KVK 827	8/11/2003	40 07.30002N	073 41.59002W
410	Dredge Rock	Rock	USACOE - KVK 828	8/12/2003	40 07.30998N	073 41.41998W
411	Dredge Rock	Rock	USACOE - KVK 829	8/12/2003	40 07.29000N	073 41.71998W
412	Dredge Rock	Rock	USACOE - KVK 831	8/13/2003	40 07.30002N	073 41.32002W
413	Dredge Rock	Rock	USACOE - KVK 833	8/13/2003	40 07.30002N	073 41.71998W
414	Dredge Rock	Rock	USACOE - KVK 835	8/14/2003	40 07.30002N	073 41.62002W
415	Dredge Rock	Rock	USACOE - KVK 839	8/16/2003	40 07.30002N	073 41.40000W

SHARK RIVER REEF

ID #	Name	Description	Sponsor	Date	Latitude	Longitude
				Deployed		
416	Dredge Rock	Rock	USACOE - KVK 841	8/17/2003	40 07.30002N	073 41.50002W
417	Dredge Rock	Rock	USACOE - KVK 848	8/20/2003	40 07.29000N	073 41.73000W
418	Concrete Rubble	Concrete	Week's Marine Co.	8/20/2003	40 06.76998N	073 41.40000W
419	Dredge Rock	Rock	USACOE - KVK 850	8/20/2003	40 07.29000N	073 41.31000W
			Family & Friends of Harold and Edward Stillwell			
420	Stillwell's Ridge	Rock Mountain	Edward Stillwell	8/1/2003	40 07.20000N	073 41.70000W
421	Dredge Rock	Rock	USACOE - KVK 852	8/21/2003	40 07.30002N	073 41.08998W
422	Dredge Rock	Rock	USACOE - KVK 853	8/21/2003	40 07.30002N	073 41.61000W
423	Dredge Rock	Rock	USACOE - KVK 855	8/21/2003	40 07.29000N	073 41.68998W
424	Dredge Rock	Rock	USACOE - KVK 857	8/22/2003	40 07.30998N	073 41.29998W
427	Dredge Rock	Rock	USACOE - KVK 862	8/24/2003	40 07.27998N	073 41.43000W
428	Dredge Rock	Rock	USACOE - KVK 863	8/24/2003	40 07.30002N	073 41.40000W
429	Dredge Rock	Rock	USACOE - KVK 864	8/24/2003	40 07.29000N	073 41.29002W
430	Dredge Rock	Rock	USACOE - KVK 865	8/24/2003	40 07.30002N	073 41.50998W
431	Dredge Rock	Rock	USACOE - KVK 866	8/25/2003	40 07.30002N	073 41.61000W
432	Dredge Rock	Rock	USACOE - KVK 868	8/25/2003	40 07.29000N	073 41.59998W
434	Dredge Rock	Rock	USACOE - KVK 870	8/25/2003	40 07.29000N	073 41.70000W
435	Dredge Rock	Rock	USACOE - KVK 872	8/26/2003	40 07.30002N	073 41.59998W
436	Dredge Rock	Rock	USACOE - KVK 873	8/26/2003	40 07.30002N	073 41.41002W
437	Dredge Rock	Rock	USACOE - KVK 874	8/26/2003	40 07.29000N	073 41.38998W
438	Dredge Rock	Rock	USACOE - KVK 875	8/26/2003	40 07.30002N	073 41.71002W
439	Dredge Rock	Rock	USACOE - KVK 876	8/27/2003	40 07.30002N	073 41.62002W
440	Dredge Rock	Rock	USACOE - KVK 877	8/27/2003	40 07.30002N	073 41.31000W
441	Dredge Rock	Rock	USACOE - KVK 878	8/27/2003	40 07.27002N	073 41.68002W
442	Dredge Rock	Rock	USACOE - KVK 879	8/27/2003	40 07.30002N	073 41.29002W
443	Dredge Rock	Rock	USACOE - KVK 880	8/27/2003	40 07.30998N	073 41.11002W
444	Dredge Rock	Rock	USACOE - KVK 881	8/27/2003	40 07.30998N	073 41.41002W
445	Dredge Rock	Rock	USACOE - KVK 882	8/28/2003	40 07.29000N	073 41.43000W
446	Dredge Rock	Rock	USACOE - KVK 883	8/28/2003	40 07.29000N	073 41.11002W
447	Dredge Rock	Rock	USACOE - KVK 884	8/28/2003	40 07.32000N	073 41.71002W
448	Dredge Rock	Rock	USACOE - KVK 885	8/28/2003	40 07.30002N	073 41.61000W
449	Dredge Rock	Rock	USACOE - KVK 887	8/28/2003	40 07.30002N	073 41.62002W
450	Dredge Rock	Rock	USACOE - KVK 892	8/30/2003	40 07.30002N	073 41.29998W
451	Dredge Rock	Rock	USACOE - KVK 895	8/30/2003	40 07.30002N	073 41.71998W
452	Dredge Rock	Rock	USACOE - KVK 896	8/31/2003	40 07.30002N	073 41.40000W
453	Dredge Rock	Rock	USACOE - KVK 898	8/31/2003	40 07.30002N	073 41.71002W
454	Dredge Rock	Rock	USACOE - KVK 900	8/31/2003	40 07.30998N	073 41.61000W
455	Dredge Rock	Rock	USACOE - KVK 901	8/31/2003	40 07.30002N	073 41.61000W
456	Dredge Rock	Rock	USACOE - KVK 902	9/1/2003	40 07.29000N	073 41.71002W
457	Dredge Rock	Rock	USACOE - KVK 904	9/1/2003	40 07.30002N	073 41.41002W

SHARK RIVER REEF

ID #	Name	Description	Sponsor	Date Deployed	Latitude	Longitude
458	Lester's Mountain	Rock Mountain	USACOE - KVK 905; Family & Friends of Lester Van Pelt and Norma K III	9/1/2003	40 07.29000N	073 41.41002W
459	Dredge Rock	Rock	USACOE - KVK 906	9/1/2003	40 07.30002N	073 41.32002W
460	Dredge Rock	Rock	USACOE - KVK 907	9/1/2003	40 07.30002N	073 41.29998W
461	Dredge Rock	Rock	USACOE - KVK 908	9/2/2003	40 07.29000N	073 41.59998W
462	Dredge Rock	Rock	USACOE - KVK 909	9/2/2003	40 07.29000N	073 41.11002W
463	Dredge Rock	Rock	USACOE - KVK 910	9/2/2003	40 07.30998N	073 41.10000W
464	Dredge Rock	Rock	USACOE - KVK 911	9/2/2003	40 07.29000N	073 41.41002W
465	Dredge Rock	Rock	USACOE - KVK 913	9/3/2003	40 07.30002N	073 41.41002W
466	Dredge Rock	Rock	USACOE - KVK 914	9/3/2003	40 07.30002N	073 41.40000W
467	Dredge Rock	Rock	USACOE - KVK 915	9/4/2003	40 07.29000N	073 41.71002W
468	Dredge Rock	Rock	USACOE - KVK 916	9/3/2003	40 07.29000N	073 41.61000W
469	Dredge Rock	Rock	USACOE - KVK 918	9/4/2003	40 07.29000N	073 41.61000W
470	Dredge Rock	Rock	USACOE - KVK 920	9/4/2003	40 07.30002N	073 41.31000W
471	Dredge Rock	Rock	USACOE - KVK 921	9/5/2003	40 07.29000N	073 41.40000W
472	Dredge Rock	Rock	USACOE - KVK 922	9/5/2003	40 07.30002N	073 41.31000W
473	Dredge Rock	Rock	USACOE - KVK 925	9/6/2003	40 07.29000N	073 41.71002W
474	Dredge Rock	Rock	USACOE - KVK 929	9/7/2003	40 07.30002N	073 41.08998W
475	Dredge Rock	Rock	USACOE - KVK 939	9/9/2003	40 07.11000N	073 41.32002W
476	Dredge Rock	Rock	USACOE - KVK 942	9/10/2003	40 07.12002N	073 41.17998W
477	Dredge Rock	Rock	USACOE - KVK 944	9/11/2003	40 07.09998N	073 41.20998W
478	Dredge Rock	Rock	USACOE - KVK 945	9/11/2003	40 07.12002N	073 41.11002W
479	Dredge Rock	Rock	USACOE - KVK 955	9/16/2003	40 07.00998N	073 41.10000W
480	Dredge Rock	Rock	USACOE - KVK 957	9/16/2003	40 07.00002N	073 41.22000W
481	Dredge Rock	Rock	USACOE - KVK 959	9/20/2003	40 06.91002N	073 41.17998W
482	Dredge Rock	Rock	USACOE - KVK 960	9/22/2003	40 07.02000N	073 41.08998W
483	Dredge Rock	Rock	USACOE - KVK 966	9/22/2003	40 06.82002N	073 41.20002W
485	Dredge Rock	Rock	USACOE - KVK 962	9/23/2003	40 07.12998N	073 41.10000W
486	Dredge Rock	Rock	USACOE - KVK 977	9/27/2003	40 06.91998N	073 41.10000W
487	Dredge Rock	Rock	USACOE - KVK 980	9/27/2003	40 06.82998N	073 41.20998W
488	Dredge Rock	Rock	USACOE - KVK 982	9/28/2003	40 06.82998N	073 41.10000W
489	Dredge Rock	Rock	USACOE - KVK 997	10/2/2003	40 07.00998N	073 41.19000W
490	Dredge Rock	Rock	USACOE - KVK 999	10/4/2003	40 07.00998N	073 41.10000W
491	Dredge Rock	Rock	USACOE - KVK 1002	10/5/2003	40 06.91002N	073 41.19000W
493	Dredge Rock	Rock	USACOE - KVK 993	10/1/2003	40 06.91998N	073 41.10000W
494	Dredge Rock	Rock	USACOE - KVK 998	10/3/2003	40 06.82002N	073 41.20998W
495	Caputi's Train Wreck	Subway Car (x20) - "Caputi's Train Wreck"	New York City Transit Authority	10/14/2003	40 06.34002N	073 41.59002W
496	Muir's Submarine Express	Subway Car (x15) - "Muir's Submarine Express"	New York City Transit Authority	10/14/2003	40 06.33000N	073 41.20002W
497	Dive Council Mountain	Subway Car (x15)	New York City Transit Authority	10/14/2003	40 07.30998N	073 41.61000W
499	Dredge Rock	Rock	USACOE - KVK 1004	10/5/2003	40 06.67998N	073 41.20002W

SHARK RIVER REEF

ID #	Name	Description	Sponsor	Date Deployed	Latitude	Longitude
			USACOE - KVK 1006; Preim Family; Port Authority			
500	Preim's Peak	Rock		10/6/2003	40 06.67998N	073 41.10000W
501	Dredge Rock	Rock	USACOE - KVK 1008	10/7/2003	40 07.12002N	073 41.29002W
503	Dredge Rock	Rock	USACOE - KVK 1011	10/8/2003	40 07.12002N	073 41.20002W
504	Dredge Rock	Rock	USACOE - KVK 1013	10/8/2003	40 07.12002N	073 41.08998W
505	Dredge Rock	Rock	USACOE - KVK 1016	10/9/2003	40 07.02000N	073 41.31000W
506	Dredge Rock	Rock	USACOE - KVK 1018	10/10/2003	40 07.00998N	073 41.22000W
507	Dredge Rock	Rock	USACOE - KVK 1019	10/10/2003	40 06.90000N	073 41.10000W
508	Dredge Rock	Rock	USACOE - KVK 1021	10/12/2003	40 06.79002N	073 41.20998W
509.1	Dredge Rock	Rock	USACOE - KVK 1022	10/13/2003	40 07.03002N	073 41.10000W
509.2	Dredge Rock	Rock	USACOE - KVK 1060	11/18/2003	40 07.02000N	073 41.10000W
510.1	Dredge Rock	Rock	USACOE - KVK 1023	10/13/2003	40 06.79998N	073 41.08998W
510.2	Dredge Rock	Rock	USACOE - KVK 1065	11/21/2003	40 07.12002N	073 41.29998W
511.1	Dredge Rock	Rock	USACOE - KVK 1024	10/14/2003	40 06.88998N	073 41.19000W
511.2	Dredge Rock	Rock	USACOE - KVK 1071	11/22/2003	40 07.12002N	073 41.20002W
512.1	Dredge Rock	Rock	USACOE - KVK 1025	10/14/2003	40 06.87000N	073 41.20002W
512.2	Dredge Rock	Rock	USACOE - KVK 1076	11/23/2003	40 07.12002N	073 41.10000W
513.1	Dredge Rock	Rock	USACOE - KVK 1026	10/16/2003	40 06.91998N	073 41.08998W
513.2	Dredge Rock	Rock	USACOE - KVK 1080	11/24/2003	40 07.02000N	073 41.29998W
514.1	Dredge Rock	Rock	USACOE - KVK 1028	10/20/2003	40 06.82998N	073 41.20998W
514.2	Dredge Rock	Rock	USACOE - KVK 1057	11/17/2003	40 06.81000N	073 41.19000W
515.1	Dredge Rock	Rock	USACOE - KVK 1029	10/20/2003	40 06.79998N	073 41.11002W
515.2	Dredge Rock	Rock	USACOE - KVK 1059	11/18/2003	40 06.81000N	073 41.10000W
516.1	Dredge Rock	Rock	USACOE - KVK 1030	10/21/2003	40 06.69000N	073 41.20002W
516.2	Dredge Rock	Rock	USACOE - KVK 1063	11/19/2003	40 06.70998N	073 41.19000W
517.1	Dredge Rock	Rock	USACOE - KVK 1031	10/22/2003	40 06.67998N	073 41.10000W
517.2	Dredge Rock	Rock	USACOE - KVK 1065	11/17/2003	40 07.00002N	073 41.11002W
518.1	Dredge Rock	Rock	USACOE - KVK 1032	10/24/2003	40 07.12002N	073 41.29998W
518.2	Dredge Rock	Rock	USACOE - KVK 1066	11/21/2003	40 06.99000N	073 41.11002W
519.1	Dredge Rock	Rock	USACOE - KVK 1033	10/28/2003	40 07.12002N	073 41.19000W
519.2	Dredge Rock	Rock	USACOE - KVK 1069	11/21/2003	40 06.72000N	073 41.11002W
520.1	Dredge Rock	Rock	USACOE - KVK 1034	10/29/2003	40 07.12002N	073 41.10000W
520.2	Dredge Rock	Rock	USACOE - KVK 1075	11/23/2003	40 07.09002N	073 41.29002W
521.1	Dredge Rock	Rock	USACOE - KVK 1035	10/30/2003	40 07.02000N	073 41.29998W
521.2	Dredge Rock	Rock	USACOE - KVK 1073	11/22/2003	40 06.82002N	073 41.20002W
522.1	Dredge Rock	Rock	USACOE - KVK 1036	11/7/2003	40 07.12002N	073 41.11998W
522.2	Dredge Rock	Rock	USACOE - KVK 1079	11/23/2003	40 06.82002N	073 41.10000W
523.1	Dredge Rock	Rock	USACOE - KVK 1037	11/9/2003	40 06.91998N	073 41.20998W
523.2	Dredge Rock	Rock	USACOE - KVK 1040	11/11/2003	40 06.72000N	073 41.10000W
524.1	Dredge Rock	Rock	USACOE - KVK 1038	11/10/2003	40 07.27998N	073 41.20998W
524.2	Dredge Rock	Rock	USACOE - KVK 1042	11/12/2003	40 07.12002N	073 41.31000W

SHARK RIVER REEF

ID #	Name	Description	Sponsor	Date Deployed	Latitude	Longitude
525.1	Dredge Rock	Rock	USACOE - KVK 1045	11/13/2003	40 07.12002N	073 41.16000W
525.2	Dredge Rock	Rock	USACOE - KVK 1039	11/11/2003	40 07.12002N	073 41.20002W
526.1	Dredge Rock	Rock	USACOE - KVK 1047	11/15/2003	40 07.12998N	073 41.10000W
526.2	Dredge Rock	Rock	USACOE - KVK 1044	11/15/2003	40 07.11000N	073 41.08998W
527.1	Dredge Rock	Rock	USACOE - KVK 1050	11/16/2003	40 07.02000N	073 41.29998W
527.2	Dredge Rock	Rock	USACOE - KVK 1048	11/16/2003	40 06.67998N	073 41.29002W
528.1	Dredge Rock	Rock	USACOE - KVK 1052	11/17/2003	40 07.02000N	073 41.19000W
528.2	Dredge Rock	Rock	USACOE - KVK 1010	11/16/2003	40 06.67998N	073 41.11002W
529	Dredge Rock	Rock	USACOE - KVK 1067	11/21/2003	40 07.12002N	073 41.17002W
530	Dredge Rock	Rock	USACOE - KVK 1070	11/22/2003	40 07.06998N	073 41.11998W
531	Dredge Rock	Rock	USACOE - KVK 1072	11/22/2003	40 06.97002N	073 41.32002W
532	Dredge Rock	Rock	USACOE - KVK 1074	11/23/2003	40 07.12002N	073 41.20002W
533	Dredge Rock	Rock	USACOE - KVK ????	11/24/2003	40 06.70998N	073 41.19000W
534	Dredge Rock	Rock	USACOE - KVK 1089	11/25/2003	40 06.72000N	073 41.10000W
535	Dredge Rock	Rock	USACOE - KVK 1092	11/27/2003	40 07.12002N	073 41.31000W
536	Dredge Rock	Rock	USACOE - KVK 1055	11/27/2003	40 07.12998N	073 41.20002W
537	Dredge Rock	Rock	USACOE - KVK 1097	11/28/2003	40 07.12998N	073 41.08998W
538	Dredge Rock	Rock	USACOE - KVK 1100	11/30/2003	40 07.00998N	073 41.31000W
539	Dredge Rock	Rock	USACOE - KVK 1088	11/25/2003	40 07.00002N	073 41.17998W
540	Dredge Rock	Rock	USACOE - KVK 1058	11/18/2003	40 06.88998N	073 41.08998W
541	Dredge Rock	Rock	USACOE - KVK 1007	11/6/2003	40 06.81000N	073 41.19000W
542	Dredge Rock	Rock	USACOE - KVK 1009	10/7/2003	40 06.82002N	073 41.10000W
543	Dredge Rock	Rock	USACOE - KVK 1012	10/8/2003	40 06.70998N	073 41.20002W
544	Dredge Rock	Rock	USACOE - KVK 1015	10/9/2003	40 06.72000N	073 41.10000W
545	Dredge Rock	Rock	USACOE - KVK 1017	10/20/2003	40 07.11000N	073 41.29002W
546	Dredge Rock	Rock	USACOE - KVK 1039	11/11/2003	40 07.12002N	073 41.20002W
547	Dredge Rock	Rock	USACOE - KVK 860	8/23/2003	40 07.29000N	073 41.59998W
548	Dredge Rock	Rock	USACOE - KVK 886	8/28/2003	40 07.29000N	073 41.31000W
549	Dredge Rock	Rock	USACOE - KVK 889	8/29/2003	40 07.27002N	073 41.14998W
550	Dredge Rock	Rock	USACOE - KVK 890	8/29/2003	40 07.29000N	073 41.41002W
551	Dredge Rock	Rock	USACOE - KVK 917	9/4/2003	40 07.30002N	073 41.08998W
552	Dredge Rock	Rock	USACOE - KVK 919	9/4/2003	40 07.29000N	073 41.41998W
553	Dredge Rock	Rock	USACOE - KVK 923	9/5/2003	40 07.29000N	073 41.71002W
554	Dredge Rock	Rock	USACOE - KVK 924	9/5/2003	40 07.30998N	073 41.11002W
555	Jeffery's Ledge	Rock	USACOE - KVK 926; Jeffrey & Nancy Carlson; Port Authority	9/6/2003	40 07.30002N	073 41.11998W
556	Dredge Rock	Rock	USACOE - KVK 927	9/6/2003	40 07.30002N	073 41.10000W
557	Dredge Rock	Rock	USACOE - KVK 928	9/6/2003	40 07.30998N	073 41.11002W
558	Dredge Rock	Rock	USACOE - KVK 930	9/7/2003	40 07.30002N	073 41.10000W
559	Dredge Rock	Rock	USACOE - KVK 931	9/7/2003	40 07.29000N	073 41.11998W
560	Dredge Rock	Rock	USACOE - KVK 932	9/7/2003	40 07.29000N	073 41.11002W

SHARK RIVER REEF

ID #	Name	Description	Sponsor	Date		
				Deployed	Latitude	Longitude
561	Dredge Rock	Rock	USACOE - KVK 934	9/8/2003	40 07.30998N	073 41.11002W
563	Dredge Rock	Rock	USACOE - KVK 936	9/8/2003	40 07.30002N	073 41.11998W
564	Dredge Rock	Rock	USACOE - KVK 937	9/8/2003	40 07.27998N	073 41.29002W
565	Dredge Rock	Rock	USACOE - KVK 938	9/9/2003	40 07.12998N	073 41.31000W
566	Dredge Rock	Rock	USACOE - KVK 939	9/9/2003	40 07.11000N	073 41.32002W
567	Dredge Rock	Rock	USACOE - KVK 941	9/9/2003	40 07.11000N	073 41.28000W
568	Dredge Rock	Rock	USACOE - KVK 943	9/9/2003	40 07.12002N	073 41.20998W
569	Dredge Rock	Rock	USACOE - KVK 947	9/10/2003	40 07.02000N	073 41.29002W
570	Dredge Rock	Rock	USACOE - KVK 948	9/14/2003	40 07.00002N	073 41.32002W
571	Dredge Rock	Rock	USACOE - KVK 949	9/14/2003	40 07.11000N	073 41.11002W
572	Dredge Rock	Rock	USACOE - KVK 950	9/14/2003	40 07.02000N	073 41.20998W
573	Dredge Rock	Rock	USACOE - KVK 951	9/15/2003	40 07.00998N	073 41.20002W
574	Dredge Rock	Rock	USACOE - KVK 952	9/15/2003	40 07.02000N	073 41.10000W
575	Dredge Rock	Rock	USACOE - KVK 953	9/15/2003	40 07.00998N	073 41.31000W
576	Dredge Rock	Rock	USACOE - KVK 954	9/15/2003	40 06.91998N	073 41.19000W
577	Dredge Rock	Rock	USACOE - KVK 956	9/16/2003	40 06.91998N	073 41.08998W
578	Dredge Rock	Rock	USACOE - KVK 964	9/23/2003	40 06.91998N	073 41.17002W
579	Dredge Rock	Rock	USACOE - KVK 965	9/23/2003	40 06.82002N	073 41.08998W
580	Dredge Rock	Rock	USACOE - KVK 967	9/24/2003	40 07.03002N	073 41.19000W
581	Dredge Rock	Rock	USACOE - KVK 968	9/24/2003	40 06.67998N	073 41.20002W
582	Dredge Rock	Rock	USACOE - KVK 969	9/24/2003	40 06.94998N	073 41.11002W
583	Dredge Rock	Rock	USACOE - KVK 970	9/24/2003	40 07.03002N	073 41.1000W
584	Dredge Rock	Rock	USACOE - KVK 971	9/25/2003	40 06.67998N	073 41.08998W
585	Dredge Rock	Rock	USACOE - KVK 972	9/26/2003	40 06.93000N	073 41.20998W
586	Dredge Rock	Rock	USACOE - KVK 973	9/25/2003	40 06.82002N	073 41.20998W
587	Dredge Rock	Rock	USACOE - KVK 974	9/26/2003	40 07.12002N	073 41.29002W
588	Dredge Rock	Rock	USACOE - KVK 975	9/26/2003	40 06.82998N	073 41.10000W
589	Dredge Rock	Rock	USACOE - KVK 976	9/27/2003	40 06.72000N	073 41.20002W
590	Dredge Rock	Rock	USACOE - KVK 978	9/27/2003	40 07.12002N	073 41.08998W
591	Dredge Rock	Rock	USACOE - KVK 979	9/28/2003	40 06.72000N	073 41.10000W
592	Dredge Rock	Rock	USACOE - KVK 981	9/28/2003	40 07.20000N	073 41.29002W
593	Dredge Rock	Rock	USACOE - KVK 984	9/29/2003	40 07.02000N	073 41.20002W
594	Dredge Rock	Rock	USACOE - KVK 985	9/29/2003	40 06.72000N	073 41.19000W
595	Dredge Rock	Rock	USACOE - KVK 986	9/29/2003	40 07.12002N	073 41.20998W
596	Dredge Rock	Rock	USACOE - KVK 987	9/30/2003	40 07.02000N	073 41.11002W
597	Dredge Rock	Rock	USACOE - KVK 988	9/30/2003	40 07.12002N	073 41.08998W
598	Dredge Rock	Rock	USACOE - KVK 989	10/1/2003	40 06.91998N	073 41.20002W
599	Dredge Rock	Rock	USACOE - KVK 990	10/1/2003	40 06.73002N	073 41.08998W
600	Dredge Rock	Rock	USACOE - KVK 991	10/1/2003	40 07.00998N	073 41.29998W
601	Dredge Rock	Rock	USACOE - KVK 992	10/1/2003	40 07.12002N	073 41.29002W
602	Dredge Rock	Rock	USACOE - KVK 995	10/2/2003	40 07.12002N	073 41.20002W

SHARK RIVER REEF

ID #	Name	Description	Sponsor	Date	Latitude	Longitude
				Deployed		
603	Dredge Rock	Rock	USACOE - KVK 996	10/3/2003	40 07.06002N	073 41.26002W
604	Dredge Rock	Rock	USACOE - KVK 1000	10/4/2003	40 07.03002N	073 41.29998W
605	Dredge Rock	Rock	USACOE - KVK 1003	10/5/2003	40 07.03002N	073 41.20002W
606	Dredge Rock	Rock	USACOE - KVK 1051	11/16/2003	40 06.99000N	073 41.19000W
607	Dredge Rock	Rock	USACOE - KVK 1053	11/15/2003	40 07.02000N	073 41.10000W
608	Dredge Rock	Rock	USACOE - KVK 1054	11/16/2003	40 06.91002N	073 41.19000W
609	Dredge Rock	Rock	USACOE - KVK 1081	11/9/2003	40 07.09998N	073 41.29998W
610	Dredge Rock	Rock	USACOE - KVK 1082	11/10/2003	40 07.12998N	073 41.20002W
611	Dredge Rock	Rock	USACOE - KVK 1083	11/11/2003	40 07.12998N	073 41.11002W
612	Dredge Rock	Rock	USACOE - KVK 1084	11/12/2003	40 07.09002N	073 41.25000W
613	Dredge Rock	Rock	USACOE - KVK 1085	11/12/2003	40 07.03002N	073 41.20002W
614	Dredge Rock	Rock	USACOE - KVK 1087	11/24/2003	40 06.72000N	073 41.19000W
615	Dredge Rock	Rock	USACOE - KVK 1094	11/27/2003	40 07.00998N	073 41.20002W
616	Dredge Rock	Rock	USACOE - KVK 1095	11/27/2003	40 07.12998N	073 41.20002W
617	Dredge Rock	Rock	USACOE - KVK 1096	11/28/2003	40 07.02000N	073 41.11002W
618	Dredge Rock	Rock	USACOE - KVK 1099	11/28/2003	40 06.91998N	073 41.20002W
619	Dredge Rock	Rock	USACOE - KVK 1103	12/2/2003	40 07.00998N	073 41.20002W
620	Dredge Rock	Rock	USACOE - KVK 1108	12/8/2003	40 07.00998N	073 41.10000W
621	Dredge Rock	Rock	USACOE - KVK 1110	12/8/2003	40 07.00998N	073 41.10000W
622	Dredge Rock	Rock	USACOE - KVK 1111	12/9/2003	40 06.91998N	073 41.22000W
623	Dredge Rock	Rock	USACOE - KVK 1112	12/9/2003	40 07.12002N	073 41.31000W
624	Dredge Rock	Rock	USACOE - KVK 1113	12/9/2003	40 06.91998N	073 41.08998W
625	Dredge Rock	Rock	USACOE - KVK 1114	12/10/2003	40 06.91002N	073 41.10000W
626	Dredge Rock	Rock	USACOE - KVK 1116	12/1/2003	40 07.12002N	073 41.20002W
627	Dredge Rock	Rock	USACOE - KVK 1117	12/12/2003	40 06.81000N	073 41.20002W
628	Dredge Rock	Rock	USACOE - KVK 1118	12/1/2003	40 06.79002N	073 41.20002W
629	Dredge Rock	Rock	USACOE - KVK 1119	12/12/2003	40 07.12998N	073 41.10000W
630	Dredge Rock	Rock	USACOE - KVK 1120	12/13/2003	40 06.82998N	073 41.10000W
631	Dredge Rock	Rock	USACOE - KVK 1121	12/13/2003	40 07.02000N	073 41.31000W
632	Dredge Rock	Rock	USACOE - KVK 1122	12/13/2003	40 06.82002N	073 41.08998W
633	Dredge Rock	Rock	USACOE - KVK 1123	12/13/2003	40 07.00998N	073 41.20002W
634	Dredge Rock	Rock	USACOE - KVK 1124	12/13/2003	40 06.72000N	073 41.20998W
635	Dredge Rock	Rock	USACOE - KVK 1125	12/14/2003	40 06.72000N	073 41.20998W
636	Dredge Rock	Rock	USACOE - KVK 1127	12/14/2003	40 07.09002N	073 41.29002W
637	Dredge Rock	Rock	USACOE - KVK 1129	12/16/2003	40 06.70998N	073 41.10000W
638	Dredge Rock	Rock	USACOE - KVK 1130	12/16/2003	40 07.12002N	073 41.20998W
639	Dredge Rock	Rock	USACOE - KVK 1131	12/17/2003	40 06.82998N	073 41.17998W
640	Dredge Rock	Rock	USACOE - KVK 1132	12/17/2003	40 07.12002N	073 41.29998W
641	Dredge Rock	Rock	USACOE - KVK 1134	12/19/2003	40 07.02000N	073 41.22000W
642	Dredge Rock	Rock	USACOE - KVK 1135	12/22/2003	40 07.12002N	073 41.19000W
643	Dredge Rock	Rock	USACOE - KVK 1136	12/22/2003	40 07.09998N	073 41.29998W

SHARK RIVER REEF

ID #	Name	Description	Sponsor	Date	Latitude	Longitude
				Deployed		
644	Dredge Rock	Rock	USACOE - KVK 1138	12/23/2003	40 07.12002N	073 41.08998W
645	Dredge Rock	Rock	USACOE - KVK 1140	12/26/2003	40 07.12998N	073 41.17002W
646	Dredge Rock	Rock	USACOE - KVK 1142	12/27/2003	40 07.00998N	073 41.19000W
647	Dredge Rock	Rock	USACOE - KVK 1141	12/27/2003	40 07.12998N	073 41.19000W
648	Dredge Rock	Rock	USACOE - KVK 1144	12/27/2003	40 07.00998N	073 41.10000W
649	Dredge Rock	Rock	USACOE - KVK 1145	12/28/2003	40 07.32000N	073 41.29998W
650	Dredge Rock	Rock	USACOE - KVK 1146	12/28/2003	40 06.91998N	073 41.20002W
651	Dredge Rock	Rock	USACOE - KVK 1147	12/29/2003	40 07.03002N	073 41.17002W
652	Dredge Rock	Rock	USACOE - KVK 1154	12/31/2003	40 06.84000N	073 41.10000W
653	Dredge Rock	Rock	USACOE - KVK 1148	12/29/2003	40 07.14000N	073 41.08998W
654	Dredge Rock	Rock	USACOE - KVK 1149	12/29/2003	40 06.91998N	073 41.08998W
655	Dredge Rock	Rock	USACOE - KVK 1150	12/29/2003	40 07.03998N	073 41.10000W
656	Dredge Rock	Rock	USACOE - KVK 1151	12/30/2003	40 06.82002N	073 41.19000W
657	Dredge Rock	Rock	USACOE - KVK 1152	12/30/2003	40 07.03998N	073 41.29998W
658	Dredge Rock	Rock	USACOE - KVK 1153	12/31/2003	40 07.12998N	073 41.29002W
659	Dredge Rock	Rock	USACOE - KVK 903	9/1/2003	40 07.30002N	073 41.62002W
660	Dredge Rock	Rock	USACOE - KVK 1155	1/1/2004	40 06.70998N	073 41.19000W
661	Dredge Rock	Rock	USACOE - KVK 1156	1/2/2004	40 07.03998N	073 41.19000W
662	Dredge Rock	Rock	USACOE - KVK 1157	1/4/2004	40 06.70998N	073 41.10000W
663	Dredge Rock	Rock	USACOE - KVK 1158	1/5/2004	40 07.02000N	073 41.10000W
664	Dredge Rock	Rock	USACOE - KVK 1159	1/6/2004	40 07.11000N	073 41.29998W
665	Dredge Rock	Rock	USACOE - KVK 1160	1/8/2004	40 07.12002N	073 41.19000W
666	Dredge Rock	Rock	USACOE - KVK 1161	1/9/2004	40 07.12002N	073 41.20002W
667	Dredge Rock	Rock	USACOE - KVK 1162	1/9/2004	40 06.91998N	073 41.20002W
668	Dredge Rock	Rock	USACOE - KVK 1163	1/9/2004	40 07.11000N	073 41.10000W
669	Dredge Rock	Rock	USACOE - KVK 1164	1/11/2004	40 06.94002N	073 41.10000W
670	Dredge Rock	Rock	USACOE - KVK 1165	1/1/2004	40 07.02000N	073 41.28000W
672	Dredge Rock	Rock	USACOE - KVK 1167	1/12/2004	40 07.00998N	073 41.17998W
673	Dredge Rock	Rock	USACOE - KVK 1168	1/12/2004	40 07.02000N	073 41.29998W
674	Dredge Rock	Rock	USACOE - KVK 1170	1/13/2004	40 07.02000N	073 41.11002W
675	Dredge Rock	Rock	USACOE - KVK 1171	1/13/2004	40 06.81000N	073 41.17998W
676	Dredge Rock	Rock	USACOE - KVK 1172	1/13/2004	40 06.91002N	073 41.17998W
677	Dredge Rock	Rock	USACOE - KVK 1175	1/14/2004	40 06.91002N	073 41.08998W
678	Dredge Rock	Rock	USACOE - KVK 1178	1/15/2004	40 07.00002N	073 41.23002W
679	Dredge Rock	Rock	USACOE - KVK 1176	1/14/2004	40 07.03002N	073 41.11002W
680	Dredge Rock	Rock	USACOE - KVK 1169	1/13/2004	40 06.82998N	073 41.20002W
681	Dredge Rock	Rock	USACOE - KVK 1100	11/30/2003	40 07.00998N	073 41.31000W
682	Dredge Rock	Rock	USACOE - KVK 1137	12/22/2003	40 07.09998N	073 41.29998W
684	Dredge Rock	Rock	USACOE - KVK 1306	2/16/2004	40 06.97002N	073 41.14002W
685	Dredge Rock	Rock	USACOE - KVK 1310	2/17/2004	40 06.91002N	073 41.17002W
686	Dredge Rock	Rock	USACOE - KVK 1314	2/18/2004	40 06.82002N	073 41.20998W

SHARK RIVER REEF

ID #	Name	Description	Sponsor	Date	Latitude	Longitude
				Deployed		
687	Dredge Rock	Rock	USACOE - KVK 1276	2/10/2004	40 07.06998N	073 41.22000W
688	Dredge Rock	Rock	USACOE - KVK 1139	12/23/2003	40 07.02000N	073 41.29002W
689	Dredge Rock	Rock	USACOE - KVK 1178	1/15/2004	40 06.70002N	073 41.23002W
690	Dredge Rock	Rock	USACOE - KVK 1179	1/15/2004	40 06.81000N	073 41.20002W
691	Dredge Rock	Rock	USACOE - KVK 1180	1/15/2004	40 07.12002N	073 41.25000W
692	Dredge Rock	Rock	USACOE - KVK 1181	1/17/2004	40 06.81000N	073 41.17998W
693	Dredge Rock	Rock	USACOE - KVK 1186	1/18/2004	40 06.81000N	073 41.08998W
694	Dredge Rock	Rock	USACOE - KVK 1187	1/18/2004	40 07.12002N	073 41.29002W
695	Dredge Rock	Rock	USACOE - KVK 1188	1/19/2004	40 07.09998N	073 41.13000W
696	Dredge Rock	Rock	USACOE - KVK 1189	1/18/2004	40 06.82002N	073 41.08998W
697	Dredge Rock	Rock	USACOE - KVK 1190	1/19/2004	40 06.70998N	073 41.20002W
698	Dredge Rock	Rock	USACOE - KVK 1192	1/19/2004	40 06.70998N	073 41.19000W
699	Dredge Rock	Rock	USACOE - KVK 1193	1/19/2004	40 07.12002N	073 41.11998W
700	Dredge Rock	Rock	USACOE - KVK 1194	1/20/2004	40 06.72000N	073 41.11002W
701	Dredge Rock	Rock	USACOE - KVK 1195	1/20/2004	40 07.02000N	073 41.31000W
702	Dredge Rock	Rock	USACOE - KVK 1196	1/20/2004	40 07.00998N	073 41.31000W
703	Dredge Rock	Rock	USACOE - KVK 1197	1/21/2004	40 06.72000N	073 41.08998W
704	Dredge Rock	Rock	USACOE - KVK 1198	1/21/2004	40 07.09002N	073 41.29002W
705	Dredge Rock	Rock	USACOE - KVK 1199	1/21/2004	40 07.00998N	073 41.20998W
706	Dredge Rock	Rock	USACOE - KVK 1200	1/21/2004	40 07.03002N	073 41.19000W
707	Dredge Rock	Rock	USACOE - KVK 1201	1/21/2004	40 07.12002N	073 41.29998W
709	Dredge Rock	Rock	USACOE - KVK 1203	1/22/2004	40 07.12002N	073 41.20998W
710	Dredge Rock	Rock	USACOE - KVK 1204	1/22/2004	40 07.11000N	073 41.17998W
711	Dredge Rock	Rock	USACOE - KVK 1205	1/22/2004	40 07.09998N	073 41.17002W
712	Dredge Rock	Rock	USACOE - KVK 1206	1/22/2004	40 07.12002N	073 41.08998W
714	Dredge Rock	Rock	USACOE - KVK 1208	1/23/2004	40 07.11000N	073 41.11002W
715	Dredge Rock	Rock	USACOE - KVK 1209	1/23/2004	40 07.12002N	073 41.20998W
716	Dredge Rock	Rock	USACOE - KVK 1210	1/23/2004	40 07.00002N	073 41.31000W
717	Dredge Rock	Rock	USACOE - KVK 1211	1/24/2004	40 07.02000N	073 41.29998W
718	Dredge Rock	Rock	USACOE - KVK 1212	1/24/2004	40 07.11000N	073 41.11998W
719	Dredge Rock	Rock	USACOE - KVK 1213	1/25/2004	40 07.03002N	073 41.20002W
720	Dredge Rock	Rock	USACOE - KVK 1214	1/25/2004	40 07.00998N	073 41.20002W
721	Dredge Rock	Rock	USACOE - KVK 1215	1/25/2004	40 07.03002N	073 41.29998W
722	Dredge Rock	Rock	USACOE - KVK 1216	1/25/2004	40 06.94002N	073 41.20998W
723	Dredge Rock	Rock	USACOE - KVK 1217	1/26/2004	40 07.00998N	073 41.08998W
725	Dredge Rock	Rock	USACOE - KVK 1219	1/26/2004	40 07.00998N	073 41.20998W
726	Dredge Rock	Rock	USACOE - KVK 1220	1/26/2004	40 06.97998N	073 41.20002W
727	Dredge Rock	Rock	USACOE - KVK 1221	1/26/2004	40 06.91998N	073 41.17998W
728	Dredge Rock	Rock	USACOE - KVK 1222	1/27/2004	40 06.93000N	073 41.08998W
729	Dredge Rock	Rock	USACOE - KVK 1224	1/28/2004	40 06.94998N	073 41.32002W
730	Dredge Rock	Rock	USACOE - KVK 1225	1/28/2004	40 06.82002N	073 41.20002W

SHARK RIVER REEF

ID #	Name	Description	Sponsor	Date	Latitude	Longitude
				Deployed		
732	Dredge Rock	Rock	USACOE - KVK 1233	1/30/2004	40 06.70998N	073 41.08998W
734	Dredge Rock	Rock	USACOE - KVK 1237	1/31/2004	40 07.00998N	073 41.31000W
735	Dredge Rock	Rock	USACOE - KVK 1238	1/31/2004	40 06.82002N	073 41.20998W
736	Dredge Rock	Rock	USACOE - KVK 1239	1/31/2004	40 06.76998N	073 41.23002W
737	Dredge Rock	Rock	USACOE - KVK 1240	2/1/2004	40 06.82002N	073 41.08998W
738	Dredge Rock	Rock	USACOE - KVK 1241	2/1/2004	40 06.72000N	073 41.11998W
739	Dredge Rock	Rock	USACOE - KVK 1242	2/1/2004	40 07.00002N	073 41.20002W
740	Dredge Rock	Rock	USACOE - KVK 1243	2/2/2004	40 06.73002N	073 41.11002W
741	Dredge Rock	Rock	USACOE - KVK 1244	2/2/2004	40 07.12002N	073 41.29002W
742	Dredge Rock	Rock	USACOE - KVK 1245	2/3/2004	40 07.12002N	073 41.20998W
743	Dredge Rock	Rock	USACOE - KVK 1246	2/3/2004	40 07.08000N	073 41.10000W
744	Dredge Rock	Rock	USACOE - KVK 1247	2/3/2004	40 07.12998N	073 41.11002W
745	Dredge Rock	Rock	USACOE - KVK 1248	2/4/2004	40 07.06998N	073 41.08998W
746	Dredge Rock	Rock	USACOE - KVK 1249	2/4/2004	40 07.02000N	073 41.31000W
747	Dredge Rock	Rock	USACOE - KVK 1250	2/4/2004	40 07.03998N	073 41.29002W
748	Dredge Rock	Rock	USACOE - KVK 1251	2/5/2004	40 07.02000N	073 41.20998W
749	Dredge Rock	Rock	USACOE - KVK 1252	2/5/2004	40 07.11000N	073 41.29002W
750	Dredge Rock	Rock	USACOE - KVK 1253	2/5/2004	40 06.70998N	073 41.26998W
751	Dredge Rock	Rock	USACOE - KVK 1254	2/6/2004	40 07.03002N	073 41.20998W
752	Dredge Rock	Rock	USACOE - KVK 1255	2/6/2004	40 07.00998N	073 41.08998W
753	Dredge Rock	Rock	USACOE - KVK 1256	2/7/2004	40 07.00998N	073 41.22000W
754	Dredge Rock	Rock	USACOE - KVK 1257	2/7/2004	40 06.96000N	073 41.20998W
755	Dredge Rock	Rock	USACOE - KVK 1258	2/7/2004	40 07.12002N	073 41.19000W
756	Dredge Rock	Rock	USACOE - KVK 1259	2/7/2004	40 06.67998N	073 41.08998W
757	Dredge Rock	Rock	USACOE - KVK 1260	2/8/2004	40 07.00002N	073 41.10000W
759	Dredge Rock	Rock	USACOE - KVK 1262	2/8/2004	40 06.93000N	073 41.20002W
760	Dredge Rock	Rock	USACOE - KVK 1263	2/8/2004	40 06.58002N	073 41.17998W
761	Dredge Rock	Rock	USACOE - KVK 1264	2/9/2004	40 07.12002N	073 41.29998W
763	Dredge Rock	Rock	USACOE - KVK 1270	2/9/2004	40 07.12998N	073 41.32002W
764	Dredge Rock	Rock	USACOE - KVK 1271	2/9/2004	40 07.12002N	073 41.19000W
765	Dredge Rock	Rock	USACOE - KVK 1272	2/9/2004	40 07.12998N	073 41.08998W
766	Dredge Rock	Rock	USACOE - KVK 1274	2/10/2004	40 07.12002N	073 41.11002W
767	Dredge Rock	Rock	USACOE - KVK 1273	2/10/2004	40 07.09002N	073 41.20998W
769	Dredge Rock	Rock	USACOE - KVK 1276	2/10/2004	40 07.12002N	073 41.11998W
770	Dredge Rock	Rock	USACOE - KVK 1277	2/10/2004	40 07.09998N	073 41.20002W
771	Dredge Rock	Rock	USACOE - KVK 1278	2/11/2004	40 07.09002N	073 41.19000W
772	Dredge Rock	Rock	USACOE - KVK 1279	2/11/2004	40 07.09002N	073 41.19000W
773	Dredge Rock	Rock	USACOE - KVK 1281	2/11/2004	40 07.00998N	073 41.20002W
774	Dredge Rock	Rock	USACOE - KVK 1282	2/11/2004	40 06.93000N	073 41.17998W
775	Dredge Rock	Rock	USACOE - KVK 1283	2/11/2004	40 07.11000N	073 41.29998W
776	Dredge Rock	Rock	USACOE - KVK 1284	2/12/2004	40 07.00998N	073 41.29998W

SHARK RIVER REEF

ID #	Name	Description	Sponsor	Date		
				Deployed	Latitude	Longitude
777	Dredge Rock	Rock	USACOE - KVK 1285	2/12/2004	40 07.11000N	073 41.10000W
779	Dredge Rock	Rock	USACOE - KVK 1288	2/13/2004	40 07.00998N	073 41.08998W
781	Dredge Rock	Rock	USACOE - KVK 1290	2/13/2004	40 07.12998N	073 41.31000W
782	Dredge Rock	Rock	USACOE - KVK 1291	2/13/2004	40 07.12998N	073 41.29998W
783	Dredge Rock	Rock	USACOE - KVK 1292	2/13/2004	40 06.70998N	073 41.23998W
784	Dredge Rock	Rock	USACOE - KVK 1296	2/14/2004	40 06.88002N	073 41.20998W
785	Dredge Rock	Rock	USACOE - KVK 1297	2/14/2004	40 07.00998N	073 41.31000W
786	Dredge Rock	Rock	USACOE - KVK 1298	2/14/2004	40 07.00002N	073 41.20002W
787	Dredge Rock	Rock	USACOE - KVK 1300	2/15/2004	40 07.12998N	073 41.17998W
788	Dredge Rock	Rock	USACOE - KVK 1301	2/15/2004	40 07.00998N	073 41.20998W
789	Dredge Rock	Rock	USACOE - KVK 1302	2/15/2004	40 06.82002N	073 41.11998W
790	Dredge Rock	Rock	USACOE - KVK 1303	2/16/2004	40 07.00998N	073 41.14998W
791	Dredge Rock	Rock	USACOE - KVK 1304	2/16/2004	40 07.03002N	073 41.20998W
792	Dredge Rock	Rock	USACOE - KVK 1305	2/16/2004	40 06.85998N	073 41.08998W
793	Dredge Rock	Rock	USACOE - KVK 1307	2/16/2004	40 06.91998N	073 41.20002W
794	Dredge Rock	Rock	USACOE - KVK 1315	2/18/2004	40 06.91998N	073 41.20002W
795	Dredge Rock	Rock	USACOE - KVK 1316	2/19/2004	40 06.93000N	073 41.20998W
796	Dredge Rock	Rock	USACOE - KVK 1317	2/20/2004	40 06.91998N	073 41.17998W
798	Dredge Rock	Rock	USACOE - KVK 1320	2/20/2004	40 06.55002N	073 41.10000W
799	Dredge Rock	Rock	USACOE - KVK 1321	2/20/2004	40 06.72000N	073 41.08998W
800	Dredge Rock	Rock	USACOE - KVK 1323	2/23/2004	40 07.12998N	073 41.08998W
801	Dredge Rock	Rock	USACOE - KVK 1324	2/21/2004	40 06.93000N	073 41.20998W
802	Dredge Rock	Rock	USACOE - KVK 1325	2/21/2004	40 07.12998N	073 41.10000W
804	Dredge Rock	Rock	USACOE - KVK 1327	2/22/2004	40 06.81000N	073 41.20998W
806	Dredge Rock	Rock	USACOE - KVK 1329	2/22/2004	40 07.12998N	073 41.11998W
807	Dredge Rock	Rock	USACOE - KVK 1330	2/22/2004	40 06.70998N	073 41.20002W
808	Dredge Rock	Rock	USACOE - KVK 1332	2/23/2004	40 07.14000N	073 41.08998W
809	Dredge Rock	Rock	USACOE - KVK 1333	2/23/2004	40 07.09002N	073 41.11998W
810	Dredge Rock	Rock	USACOE - KVK 1336	2/24/2004	40 06.82998N	073 41.08998W
811	Dredge Rock	Rock	USACOE - KVK 1337	2/24/2004	40 06.91998N	073 41.10000W
812	Dredge Rock	Rock	USACOE - KVK 1339	2/24/2004	40 06.91998N	073 41.10000W
813	Dredge Rock	Rock	USACOE - KVK 1340	2/25/2004	40 06.91002N	073 41.17002W
814	Dredge Rock	Rock	USACOE - KVK 1341	2/25/2004	40 06.91998N	073 41.08998W
815	Dredge Rock	Rock	USACOE - KVK 1343	2/25/2004	40 06.91998N	073 41.20002W
817	Dredge Rock	Rock	USACOE - KVK 1345	2/26/2004	40 06.82002N	073 41.20002W
818	Dredge Rock	Rock	USACOE - KVK 1346	2/26/2004	40 06.79002N	073 41.08998W
820	Dredge Rock	Rock	USACOE - KVK 1349	2/26/2004	40 06.73002N	073 41.11002W
821	Dredge Rock	Rock	USACOE - KVK 1350	2/27/2004	40 06.73002N	073 41.08998W
822	Dredge Rock	Rock	USACOE - KVK 1351	2/27/2004	40 06.79998N	073 41.11998W
824	Dredge Rock	Rock	USACOE - KVK 1353	2/27/2004	40 06.82002N	073 41.20002W
825	Dredge Rock	Rock	USACOE - KVK 1358	2/28/2004	40 06.94998N	073 41.08998W

SHARK RIVER REEF

ID #	Name	Description	Sponsor	Date	Latitude	Longitude
				Deployed		
826	Dredge Rock	Rock	USACOE - KVK 1360	2/28/2004	40 06.79002N	073 41.08998W
829	Dredge Rock	Rock	USACOE - KVK 1362	2/28/2004	40 06.93000N	073 41.11002W
830	Dredge Rock	Rock	USACOE - KVK 1365	2/29/2004	40 06.94002N	073 41.08998W
831	Dredge Rock	Rock	USACOE - KVK 1366	2/29/2004	40 06.70998N	073 41.11002W
832	Dredge Rock	Rock	USACOE - KVK 1367	2/29/2004	40 06.91998N	073 41.10000W
833	Dredge Rock	Rock	USACOE - KVK 1364	2/29/2004	40 06.90000N	073 41.08998W
834	Dredge Rock	Rock	USACOE - KVK 1363	2/29/2004	40 06.93000N	073 41.10000W
835	Dredge Rock	Rock	USACOE - KVK 1359	2/28/2004	40 06.67002N	073 41.20002W
836	Dredge Rock	Rock	USACOE - KVK 1355	2/28/2004	40 06.91998N	073 41.11998W
837	Dredge Rock	Rock	USACOE - KVK 1375	3/1/2004	40 06.82002N	073 41.08998W
838	Dredge Rock	Rock	USACOE - KVK 1377	3/2/2004	40 06.73002N	073 41.20002W
839	Dredge Rock	Rock	USACOE - KVK 1378	3/2/2004	40 06.82998N	073 41.17998W
840	Dredge Rock	Rock	USACOE - KVK 1381	3/2/2004	40 06.67998N	073 41.08998W
841	Dredge Rock	Rock	USACOE - KVK 1383	3/3/2004	40 06.82998N	073 41.20002W
843	Dredge Rock	Rock	USACOE - KVK 1380	3/2/2004	40 06.82002N	073 41.08998W
844	Dredge Rock	Rock	USACOE - KVK 1385	3/3/2004	40 06.82002N	073 41.10000W
845	Dredge Rock	Rock	USACOE - KVK 1382	3/3/2004	40 06.66000N	073 41.10000W
846	Dredge Rock	Rock	USACOE - KVK 1387	3/4/2004	40 06.82998N	073 41.19000W
847	Dredge Rock	Rock	USACOE - KVK 1388	3/4/2004	40 06.82998N	073 41.19000W
848	Dredge Rock	Rock	USACOE - KVK 1389	3/4/2004	40 06.79002N	073 41.22000W
849	Dredge Rock	Rock	USACOE - KVK 1396	3/5/2004	40 06.82998N	073 41.19000W
850	Dredge Rock	Rock	USACOE - KVK 1393	3/5/2004	40 06.82998N	073 41.20002W
851	Dredge Rock	Rock	USACOE - KVK 1391	3/4/2004	40 06.81000N	073 41.11002W
852	Dredge Rock	Rock	USACOE - KVK 1390	3/4/2004	40 06.79002N	073 41.19000W
853	Dredge Rock	Rock	USACOE - KVK 1394	3/5/2004	40 06.82998N	073 41.08998W
854	Dredge Rock	Rock	USACOE - KVK 1400	3/6/2004	40 06.91998N	073 41.20002W
855	Dredge Rock	Rock	USACOE - KVK 1406	3/8/2004	40 06.82002N	073 41.19000W
856	Dredge Rock	Rock	USACOE - KVK 1397	3/6/2004	40 06.91998N	073 41.19000W
857	Dredge Rock	Rock	USACOE - KVK 1398	3/6/2004	40 06.94002N	073 41.17002W
858	Dredge Rock	Rock	USACOE - KVK 1404	3/7/2004	40 07.00998N	073 41.10000W
860	Dredge Rock	Rock	USACOE - KVK 1366	2/29/2004	40 06.70998N	073 41.11002W
861	Dredge Rock	Rock	USACOE - KVK 1367	2/29/2004	40 06.93000N	073 41.10000W
862	Dredge Rock	Rock	USACOE - KVK 1368	2/29/2004	40 06.93000N	073 41.11002W
863	Dredge Rock	Rock	USACOE - KVK 1369	3/1/2004	40 06.91002N	073 41.11002W
866	Dredge Rock	Rock	USACOE - KVK 1373	3/1/2004	40 06.91002N	073 41.08998W
867	Dredge Rock	Rock	USACOE - KVK 1408	3/8/2004	40 06.82002N	073 41.20002W
868	Dredge Rock	Rock	USACOE - KVK 1411	3/9/2004	40 06.84000N	073 41.08998W
869	Dredge Rock	Rock	USACOE - KVK 1376	3/1/2004	40 06.93000N	073 41.10000W
871	Dredge Rock	Rock	USACOE - KVK 1417	3/12/2004	40 06.69000N	073 41.08998W
872	Dredge Rock	Rock	USACOE - KVK 1421	3/13/2004	40 06.67002N	073 41.19000W
873	Dredge Rock	Rock	USACOE - KVK 1422	3/14/2004	40 06.67998N	073 41.19000W

SHARK RIVER REEF

ID #	Name	Description	Sponsor	Date	Latitude	Longitude
				Deployed		
874	Dredge Rock	Rock	USACOE - KVK 1415	3/12/2004	40 06.73002N	073 41.19000W
875	Dredge Rock	Rock	USACOE - KVK 1419	3/13/2004	40 06.76998N	073 41.11998W
876	Dredge Rock	Rock	USACOE - KVK 1420	3/13/2004	40 06.67002N	073 41.20002W
877	Dredge Rock	Rock	USACOE - KVK 1412	3/9/2004	40 06.67998N	073 41.22000W
878	Dredge Rock	Rock	USACOE - KVK 1424	3/14/2004	40 07.21998N	073 41.50998W
879	Dredge Rock	Rock	USACOE - KVK 1425	3/15/2004	40 06.67002N	073 41.20002W
880	Dredge Rock	Rock	USACOE - KVK 1428	3/16/2004	40 06.72000N	073 41.08998W
881	Dredge Rock	Rock	USACOE - KVK 1427	3/15/2004	40 06.67998N	073 41.20002W
882	Dredge Rock	Rock	USACOE - KVK 1431	3/18/2004	40 06.67998N	073 41.19000W
883	Dredge Rock	Rock	USACOE - KVK 1432	3/18/2004	40 06.72000N	073 41.20002W
884	Dredge Rock	Rock	USACOE - KVK 1433	3/18/2004	40 06.72000N	073 41.20002W
885	Dredge Rock	Rock	USACOE - KVK 1434	3/18/2004	40 06.72000N	073 41.19000W
886	Dredge Rock	Rock	USACOE - KVK 1437	3/20/2004	40 06.73002N	073 41.10000W
887	Dredge Rock	Rock	USACOE - KVK 1440	3/22/2004	40 06.67002N	073 41.08998W
888	Dredge Rock	Rock	USACOE - KVK 1441	3/22/2004	40 07.09002N	073 41.20002W
889	Dredge Rock	Rock	USACOE - KVK 1442	3/22/2004	40 06.73002N	073 41.10000W
890	Dredge Rock	Rock	USACOE - KVK 1444	3/23/2004	40 07.12998N	073 41.29002W
891	Dredge Rock	Rock	USACOE - KVK 1465	3/30/2004	40 07.18998N	073 41.71998W
892	Dredge Rock	Rock	USACOE - KVK 1466	3/31/2004	40 07.18998N	073 41.62998W
893	Dredge Rock	Rock	USACOE - KVK 1467	3/31/2004	40 07.21002N	073 41.53002W
894	Dredge Rock	Rock	USACOE - KVK 1468	3/31/2004	40 07.20000N	073 41.62002W
895	Dredge Rock	Rock	USACOE - KVK 1469	4/1/2004	40 07.18002N	073 41.73000W
896	Dredge Rock	Rock	USACOE - KVK 1470	4/1/2004	40 07.20000N	073 41.53002W
897	Dredge Rock	Rock	USACOE - KVK 1445	3/23/2004	40 07.12002N	073 41.29002W
898	Dredge Rock	Rock	USACOE - KVK 1446	3/24/2004	40 07.12002N	073 41.29998W
899	Dredge Rock	Rock	USACOE - KVK 1447	3/24/2004	40 07.03002N	073 41.29002W
900	Dredge Rock	Rock	USACOE - KVK 1451	3/25/2004	40 07.03002N	073 41.29002W
901	Dredge Rock	Rock	USACOE - KVK 1453	3/26/2004	40 06.93000N	073 41.20002W
902	Dredge Rock	Rock	USACOE - KVK 1456	3/26/2004	40 07.03002N	073 41.08998W
903	Dredge Rock	Rock	USACOE - KVK 1457	3/27/2004	40 06.91998N	073 41.19000W
905	Dredge Rock	Rock	USACOE - KVK 1459	3/27/2004	40 06.91998N	073 41.20002W
906	Dredge Rock	Rock	USACOE - KVK 1460	3/27/2004	40 07.03002N	073 41.29002W
907	Dredge Rock	Rock	USACOE - KVK 1461	3/28/2004	40 07.00002N	073 41.31000W
908	Dredge Rock	Rock	USACOE - KVK 1463	3/30/2004	40 07.20000N	073 41.53002W
909	Dredge Rock	Rock	USACOE - KVK 1464	3/30/2004	40 07.18998N	073 41.73000W
910	Dredge Rock	Rock	USACOE - KVK 1465	3/30/2004	40 07.18998N	073 41.71998W
911	Dredge Rock	Rock	USACOE - KVK 1466	3/31/2004	40 07.18998N	073 41.64000W
912	Dredge Rock	Rock	USACOE - KVK 1476	4/3/2004	40 07.20000N	073 41.16000W
913	Dredge Rock	Rock	USACOE - KVK 1478	4/3/2004	40 07.18998N	073 41.62998W
914	Dredge Rock	Rock	USACOE - KVK 1479	4/3/2004	40 07.21002N	073 41.41998W
915	Dredge Rock	Rock	USACOE - KVK 1480	4/4/2004	40 07.21002N	073 41.08998W

SHARK RIVER REEF

ID #	Name	Description	Sponsor	Date	Latitude	Longitude
				Deployed		
916	Dredge Rock	Rock	USACOE - KVK 1481	4/6/2004	40 07.21002N	073 41.44002W
917	Dredge Rock	Rock	USACOE - KVK 1482	4/5/2004	40 07.20000N	073 41.62002W
918	Dredge Rock	Rock	USACOE - KVK 1483	4/5/2004	40 07.18998N	073 41.74002W
919	Dredge Rock	Rock	USACOE - KVK 1484	4/6/2004	40 07.20000N	073 41.61000W
920	Dredge Rock	Rock	USACOE - KVK 1487	4/7/2004	40 07.21998N	073 41.14002W
921	Dredge Rock	Rock	USACOE - KVK 1475	4/2/2004	40 07.18998N	073 41.53998W
922	Dredge Rock	Rock	USACOE - KVK 1474	4/2/2004	40 07.18998N	073 41.59998W
923	Dredge Rock	Rock	USACOE - KVK 1473	4/2/2004	40 07.18998N	073 41.65002W
924	Dredge Rock	Rock	USACOE - KVK 1472	4/1/2004	40 07.18002N	073 41.71998W
925	Dredge Rock	Rock	USACOE - KVK 1471	4/1/2004	40 07.20000N	073 41.73000W
926	Dredge Rock	Rock	USACOE - KVK 1488	4/7/2004	40 07.20000N	073 41.29002W
927	Dredge Rock	Rock	USACOE - KVK 1489	4/8/2004	40 07.20000N	073 41.59998W
928	Dredge Rock	Rock	USACOE - KVK 1490	4/8/2004	40 07.20000N	073 41.28000W
929	Dredge Rock	Rock	USACOE - KVK 1491	4/9/2004	40 07.20000N	073 41.55000W
930	Dredge Rock	Rock	USACOE - KVK 1492	4/9/2004	40 07.20000N	073 41.62998W
931	Dredge Rock	Rock	USACOE - KVK 1494	4/10/2004	40 07.18998N	073 41.65002W
932	Dredge Rock	Rock	USACOE - KVK 1495	4/10/2004	40 07.20000N	073 41.53998W
933	Dredge Rock	Rock	USACOE - KVK 1497	4/11/2004	40 07.20000N	073 41.65002W
934	Dredge Rock	Rock	USACOE - KVK 1499	4/12/2004	40 07.21002N	073 41.64000W
935	Dredge Rock	Rock	USACOE - KVK 1500	4/12/2004	40 07.18998N	073 41.38998W
936	Dredge Rock	Rock	USACOE - KVK 1501	4/14/2004	40 07.18998N	073 41.71998W
937	Dredge Rock	Rock	USACOE - KVK 1502	4/15/2004	40 07.21002N	073 41.32998W
938	Dredge Rock	Rock	USACOE - KVK 1503	4/15/2004	40 07.18998N	073 41.62002W
939	Dredge Rock	Rock	USACOE - KVK 1504	4/15/2004	40 07.18998N	073 41.62998W
940	Dredge Rock	Rock	USACOE - KVK 1505	4/15/2004	40 07.20000N	073 41.50002W
941	Dredge Rock	Rock	USACOE - KVK 1506	4/16/2004	40 07.18998N	073 41.53002W
942	Dredge Rock	Rock	USACOE - KVK 1507	4/16/2004	40 07.20000N	073 41.20002W
943	Dredge Rock	Rock	USACOE - KVK 1508	4/16/2004	40 07.18998N	073 41.62002W
944	Dredge Rock	Rock	USACOE - KVK 1509	4/17/2004	40 07.18998N	073 41.53998W
945	Dredge Rock	Rock	USACOE - KVK 1510	4/17/2004	40 07.18998N	073 41.62998W
946	Dredge Rock	Rock	USACOE - KVK 1511	4/18/2004	40 07.18002N	073 41.74002W
947	Dredge Rock	Rock	USACOE - KVK 1512	4/18/2004	40 07.21002N	073 41.58000W
948	Dredge Rock	Rock	USACOE - KVK 1513	4/18/2004	40 07.20000N	073 41.71998W
949	Dredge Rock	Rock	USACOE - KVK 1514	4/18/2004	40 07.18998N	073 41.53002W
950	Dredge Rock	Rock	USACOE - KVK 1515	4/18/2004	40 07.20000N	073 41.13000W
951	Dredge Rock	Rock	USACOE - KVK 1516	4/19/2004	40 07.21002N	073 41.71998W
952	Dredge Rock	Rock	USACOE - KVK 1517	4/20/2004	40 07.20000N	073 41.32002W
953	Dredge Rock	Rock	USACOE - KVK 1519	4/20/2004	40 07.18998N	073 41.71998W
954	Dredge Rock	Rock	USACOE - KVK 1520	4/20/2004	40 07.18998N	073 41.62002W
955	Dredge Rock	Rock	USACOE - KVK 1521	4/21/2004	40 07.20000N	073 41.41998W
956	Dredge Rock	Rock	USACOE - KVK 1522	4/21/2004	40 07.20000N	073 41.22000W

SHARK RIVER REEF

ID #	Name	Description	Sponsor	Date	Latitude	Longitude
				Deployed		
957	Dredge Rock	Rock	USACOE - KVK 1523	4/21/2004	40 07.18998N	073 41.71998W
958	Dredge Rock	Rock	USACOE - KVK 1524	4/21/2004	40 07.20000N	073 41.32002W
959	Dredge Rock	Rock	USACOE - KVK 1525	4/21/2004	40 07.21002N	073 41.41998W
960	Dredge Rock	Rock	USACOE - KVK 1527	4/22/2004	40 07.18998N	073 41.62002W
961	Dredge Rock	Rock	USACOE - KVK 1529	4/23/2004	40 07.20000N	073 41.19000W
962	Dredge Rock	Rock	USACOE - KVK 1530	4/23/2004	40 07.20000N	073 41.71998W
963	Dredge Rock	Rock	USACOE - KVK 1531	4/24/2004	40 07.18998N	073 41.26998W
964	Dredge Rock	Rock	USACOE - KVK 1534	4/25/2004	40 07.18998N	073 41.71998W
966	Dredge Rock	Rock	USACOE - KVK 1536	4/25/2004	40 07.18998N	073 41.71002W
967	Dredge Rock	Rock	USACOE - KVK 1538	4/26/2004	40 07.18998N	073 41.71998W
968	Dredge Rock	Rock	USACOE - KVK 1539	4/26/2004	40 07.18998N	073 41.62002W
969	Dredge Rock	Rock	USACOE - KVK 1541	4/26/2004	40 07.20000N	073 41.41998W
970	Dredge Rock	Rock	USACOE - KVK 1542	4/26/2004	40 07.18998N	073 41.71998W
971	Dredge Rock	Rock	USACOE - KVK 1543	4/27/2004	40 07.20000N	073 41.62002W
972	Dredge Rock	Rock	USACOE - KVK 1544	4/27/2004	40 07.20000N	073 41.50998W
973	Dredge Rock	Rock	USACOE - KVK 1545	4/27/2004	40 07.20000N	073 41.41002W
974	Dredge Rock	Rock	USACOE - KVK 1546	4/27/2004	40 07.20000N	073 41.71998W
975	Dredge Rock	Rock	USACOE - KVK 1547	4/27/2004	40 07.20000N	073 41.29002W
976	Dredge Rock	Rock	USACOE - KVK 1548	4/28/2004	40 07.20000N	073 41.62002W
977	Dredge Rock	Rock	USACOE - KVK 1549	4/28/2004	40 07.20000N	073 41.59998W
978	Dredge Rock	Rock	USACOE - KVK 1553	4/29/2004	40 07.21002N	073 41.17002W
979	Dredge Rock	Rock	USACOE - KVK 1555	4/29/2004	40 07.18998N	073 41.61000W
980	Dredge Rock	Rock	USACOE - KVK 1556	4/30/2004	40 07.20000N	073 41.71002W
981	Dredge Rock	Rock	USACOE - KVK 1558	4/30/2004	40 07.20000N	073 41.62002W
982	Dredge Rock	Rock	USACOE - KVK 1560	4/30/2004	40 07.20000N	073 41.52000W
983	Dredge Rock	Rock	USACOE - KVK 1561	5/1/2004	40 07.20000N	073 41.59998W
984	Dredge Rock	Rock	USACOE - KVK 1563	5/1/2004	40 07.20000N	073 41.41002W
985	Dredge Rock	Rock	USACOE - KVK 1565	5/1/2004	40 07.20000N	073 41.62002W
986	Dredge Rock	Rock	USACOE - KVK 1566	5/2/2004	40 07.18998N	073 41.71998W
987	Dredge Rock	Rock	USACOE - KVK 1567	5/2/2004	40 07.20000N	073 41.23002W
988	Dredge Rock	Rock	USACOE - KVK 1568	5/2/2004	40 07.20000N	073 41.62998W
989	Dredge Rock	Rock	USACOE - KVK 1573	5/4/2004	40 07.21002N	073 41.41998W
990	Dredge Rock	Rock	USACOE - KVK 1571	5/3/2004	40 07.21002N	073 41.53998W
991	Dredge Rock	Rock	USACOE - KVK 1575	5/4/2004	40 07.20000N	073 41.50998W
992	Dredge Rock	Rock	USACOE - KVK 1576	5/5/2004	40 07.20000N	073 41.44002W
993	Dredge Rock	Rock	USACOE - KVK 1578	5/5/2004	40 07.18998N	073 41.28000W
994	Dredge Rock	Rock	USACOE - KVK 1579	5/6/2004	40 07.20000N	073 41.62998W
995	Dredge Rock	Rock	USACOE - KVK 1580	5/6/2004	40 07.20000N	073 41.17002W
996	Dredge Rock	Rock	USACOE - KVK 1582	5/6/2004	40 07.20000N	073 41.52000W
997	Dredge Rock	Rock	USACOE - KVK 1583	5/6/2004	40 07.20000N	073 41.71002W
998	Dredge Rock	Rock	USACOE - KVK 1584	5/7/2004	40 07.20000N	073 41.71002W

SHARK RIVER REEF

ID #	Name	Description	Sponsor	Date	Latitude	Longitude
				Deployed		
999	Dredge Rock	Rock	USACOE - KVK 1585	5/7/2004	40 07.18998N	073 41.43000W
1001	Dredge Rock	Rock	USACOE - KVK 1587	5/7/2004	40 07.18998N	073 41.23002W
1002	Dredge Rock	Rock	USACOE - KVK 1588	5/7/2004	40 07.18998N	073 41.32002W
1003	Dredge Rock	Rock	USACOE - KVK 1589	5/8/2004	40 07.20000N	073 41.50998W
1004	Dredge Rock	Rock	USACOE - KVK 1590	5/8/2004	40 07.20000N	073 41.43000W
1005	Dredge Rock	Rock	USACOE - KVK 1591	5/8/2004	40 07.21002N	073 41.23002W
1006	Dredge Rock	Rock	USACOE - KVK 1597	5/9/2004	40 07.21002N	073 41.71998W
1007	Dredge Rock	Rock	USACOE - KVK 1596	5/9/2004	40 07.21002N	073 41.71002W
1008	Dredge Rock	Rock	USACOE - KVK 1594	5/8/2004	40 07.20000N	073 41.73000W
1009	Dredge Rock	Rock	USACOE - KVK 1592	5/8/2004	40 07.18998N	073 41.38002W
1010	Dredge Rock	Rock	USACOE - KVK 1598	5/9/2004	40 07.20000N	073 41.52000W
1011	Dredge Rock	Rock	USACOE - KVK 1600	5/9/2004	40 07.18998N	073 41.32002W
1012	Dredge Rock	Rock	USACOE - KVK 1601	5/9/2004	40 07.18998N	073 41.38998W
1013	Dredge Rock	Rock	USACOE - KVK 1602	5/10/2004	40 07.18998N	073 41.41998W
1014	Dredge Rock	Rock	USACOE - KVK 1604	5/11/2004	40 07.20000N	073 41.26002W
1015	Dredge Rock	Rock	USACOE - KVK 1605	5/11/2004	40 07.21002N	073 41.32998W
1016	Dredge Rock	Rock	USACOE - KVK 1606	5/11/2004	40 07.18998N	073 41.20002W
1017	Dredge Rock	Rock	USACOE - KVK 1607	5/12/2004	40 07.18998N	073 41.53002W
1019	Dredge Rock	Rock	USACOE - KVK 1609	5/13/2004	40 07.18998N	073 41.44002W
1020	Dredge Rock	Rock	USACOE - KVK 1610	5/13/2004	40 07.20000N	073 41.50002W
1021	Dredge Rock	Rock	USACOE - KVK 1611	5/14/2004	40 07.18998N	073 41.50998W
1022	Dredge Rock	Rock	USACOE - KVK 1612	5/14/2004	40 07.20000N	073 41.53002W
1023	Dredge Rock	Rock	USACOE - KVK 1613	5/15/2004	40 07.18998N	073 41.43000W
1024	Dredge Rock	Rock	USACOE - KVK 1614	5/15/2004	40 07.20000N	073 41.50998W
1025	Dredge Rock	Rock	USACOE - KVK 1615	5/17/2004	40 07.18998N	073 41.29998W
1026	Dredge Rock	Rock	USACOE - KVK 1626	5/24/2004	40 07.18998N	073 41.32998W
1027	Dredge Rock	Rock	USACOE - KVK 1640	6/9/2004	40 07.20000N	073 41.55000W
1028	Dredge Rock	Rock	USACOE - KVK 1645	6/12/2004	40 07.20000N	073 41.50998W
1029	Dredge Rock	Rock	USACOE - KVK 1646	6/13/2004	40 07.18998N	073 41.53002W
1030	Dredge Rock	Rock	USACOE - KVK 1647	6/15/2004	40 07.20000N	073 41.53002W
1031	Dredge Rock	Rock	USACOE - KVK 1648	6/16/2004	40 07.20000N	073 41.35002W
1032	Dredge Rock	Rock	USACOE - KVK 1649	6/16/2004	40 07.20000N	073 41.32998W
1033	Dredge Rock	Rock	USACOE - KVK 1650	6/18/2004	40 07.20000N	073 41.53002W
1034	Dredge Rock	Rock	USACOE - KVK 1651	6/19/2004	40 07.18998N	073 41.32002W
1035	Dredge Rock	Rock	USACOE - KVK 1652	6/20/2004	40 07.20000N	073 41.32002W
1036	Dredge Rock	Rock	USACOE - KVK 1653	6/20/2004	40 07.18998N	073 41.22000W
1037	Dredge Rock	Rock	USACOE - KVK 1654	6/22/2004	40 07.18998N	073 41.53002W
1038	Dredge Rock	Rock	USACOE - KVK 1634	6/1/2004	40 07.18998N	073 41.56002W
1039	Dredge Rock	Rock	USACOE - KVK 1655	6/25/2004	40 07.20000N	073 41.53002W
1040	Dredge Rock	Rock	USACOE - KVK 1656	6/25/2004	40 07.20000N	073 41.32002W
1041	Dredge Rock	Rock	USACOE - KVK 1657	6/27/2004	40 07.18998N	073 41.23002W

SHARK RIVER REEF

ID #	Name	Description	Sponsor	Date		
				Deployed	Latitude	Longitude
1042	Dredge Rock	Rock	USACOE - KVK 1658	6/28/2004	40 07.18998N	073 41.53002W
1043	Dredge Rock	Rock	USACOE - KVK 1659	6/28/2004	40 07.18998N	073 41.32002W
1044	Dredge Rock	Rock	USACOE - KVK 1660	6/30/2004	40 07.18998N	073 41.53002W
1045	Dredge Rock	Rock	USACOE - KVK 1661	7/1/2004	40 07.18998N	073 41.32002W
1046	Dredge Rock	Rock	USACOE - KVK 1662	7/1/2004	40 07.18998N	073 41.22000W
1047	Dredge Rock	Rock	USACOE - KVK 1663	7/2/2004	40 07.18998N	073 41.32998W
1048	Dredge Rock	Rock	USACOE - KVK 1664	7/3/2004	40 07.18998N	073 41.53002W
1049	Dredge Rock	Rock	USACOE - KVK 1665	7/4/2004	40 07.20000N	073 41.32002W
1050	Dredge Rock	Rock	USACOE - KVK 1666	7/5/2004	40 07.20000N	073 41.53002W
1051	Dredge Rock	Rock	USACOE - KVK 1689	9/5/2004	40 07.20000N	073 41.17998W
1052	Dredge Rock	Rock	USACOE - KVK 246	9/25/2004	40 06.76998N	073 41.67000W
1053	Dredge Rock	Rock (red sandstone)	USACOE - KVK 1673	7/14/2004	40 07.20000N	073 41.23002W
1054	Dredge Rock	Rock (red sandstone)	USACOE - KVK 1672	7/12/2004	40 07.20000N	073 41.50998W
1055	Dredge Rock	Rock (red sandstone)	USACOE - KVK 1671	7/11/2004	40 07.20000N	073 41.29002W
1056	Dredge Rock	Rock (red sandstone)	USACOE - KVK 1670	7/10/2004	40 07.20000N	073 41.23002W
1057	Dredge Rock	Rock (red sandstone)	USACOE - KVK 1669	7/8/2004	40 07.20000N	073 41.53002W
1058	Dredge Rock	Rock (red sandstone)	USACOE - KVK 1668	7/7/2004	40 07.20000N	073 41.53002W
1059	Dredge Rock	Rock (red sandstone)	USACOE - KVK 1667	7/6/2004	40 07.20000N	073 41.32002W
1060	Dredge Rock	Rock (red sandstone)	USACOE - KVK 1687	9/1/2004	40 07.18998N	073 41.65998W
1061	Dredge Rock	Rock (red sandstone)	USACOE - Arthur Kill 81	4/10/2004	40 07.12002N	073 41.65998W
1062	Dredge Rock	Rock (red sandstone)	USACOE - Arthur Kill 82	4/8/2004	40 07.00998N	073 41.67000W
1063	Dredge Rock	Rock (red sandstone)	USACOE - Arthur Kill 89	4/12/2004	40 06.88002N	073 41.68002W
1064	Dredge Rock	Rock (red sandstone)	USACOE - Arthur Kill 88	4/15/2004	40 07.06002N	073 41.68002W
1065	Dredge Rock	Rock (red sandstone)	USACOE - Arthur Kill 89	4/15/2004	40 06.96000N	073 41.65998W
1066	Dredge Rock	Rock (red sandstone)	USACOE - Arthur Kill 90	4/17/2004	40 06.82002N	073 41.68002W
1067	Dredge Rock	Rock (red sandstone)	USACOE - Arthur Kill 91	4/18/2004	40 06.79002N	073 41.68998W
1068	Dredge Rock	Rock (red sandstone)	USACOE - Arthur Kill 92	4/18/2004	40 07.11000N	073 41.68998W
1069	Dredge Rock	Rock (red sandstone)	USACOE - Arthur Kill 94	4/30/2004	40 07.06998N	073 41.67000W
1070	Dredge Rock	Rock (red sandstone)	USACOE - Arthur Kill 95	4/21/2004	40 07.03002N	073 41.68002W
1071	Dredge Rock	Rock (red sandstone)	USACOE - Arthur Kill 96	4/23/2004	40 06.97002N	073 41.68002W
1072	Dredge Rock	Rock (red sandstone)	USACOE - Arthur Kill 97	4/24/2004	40 06.91998N	073 41.68002W
1073	Dredge Rock	Rock (red sandstone)	USACOE - Arthur Kill 98	4/25/2004	40 06.82002N	073 41.68002W
1074	Dredge Rock	Rock (red sandstone)	USACOE - Arthur Kill 100	4/28/2004	40 07.09998N	073 41.67000W
1075	Dredge Rock	Rock (red sandstone)	USACOE - Arthur Kill 101	4/30/2004	40 06.76998N	073 41.65998W
1076	Dredge Rock	Rock (red sandstone)	USACOE - Arthur Kill 103	5/1/2004	40 07.06998N	073 41.68998W
1077	Dredge Rock	Rock (red sandstone)	USACOE - Arthur Kill 117	5/16/2004	40 07.12002N	073 41.68002W
1078	Dredge Rock	Rock (red sandstone)	USACOE - Arthur Kill 118	5/18/2004	40 07.02000N	073 41.65998W
1079	Dredge Rock	Rock (red sandstone)	USACOE - Arthur Kill 119	5/19/2004	40 06.91002N	073 41.68002W
1080	Dredge Rock	Rock (red sandstone)	USACOE - Arthur Kill 121	5/23/2004	40 06.73998N	073 41.68002W
1081	Dredge Rock	Rock (red sandstone)	USACOE - Arthur Kill 122	5/23/2004	40 06.91002N	073 41.67000W
1082	Dredge Rock	Rock (red sandstone)	USACOE - Arthur Kill 120	5/21/2004	40 07.00998N	073 41.68002W

SHARK RIVER REEF

ID #	Name	Description	Sponsor	Date		
				Deployed	Latitude	Longitude
1083	Dredge Rock	Rock (red sandstone)	USACOE - Arthur Kill 123	5/27/2004	40 06.76998N	073 41.67000W
1084	Dredge Rock	Rock (red sandstone)	USACOE - Arthur Kill 125	5/29/2004	40 06.76998N	073 41.68002W
1085	Dredge Rock	Rock (red sandstone)	USACOE - Arthur Kill 104	5/3/2004	40 07.00998N	073 41.68998W
1086	Dredge Rock	Rock (red sandstone)	USACOE - Arthur Kill 105	5/4/2004	40 06.97002N	073 41.68002W
1087	Dredge Rock	Rock (red sandstone)	USACOE - Arthur Kill 109	5/8/2004	40 06.91998N	073 41.68002W
1088	Dredge Rock	Rock (red sandstone)	USACOE - Arthur Kill 110	5/9/2004	40 06.76002N	073 41.68002W
1089	Dredge Rock	Rock (red sandstone)	USACOE - Arthur Kill 112	5/12/2004	40 07.12002N	073 41.68002W
1090	Dredge Rock	Rock (red sandstone)	USACOE - Arthur Kill 113	5/13/2004	40 07.03002N	073 41.68002W
1091	Dredge Rock	Rock (red sandstone)	USACOE - Arthur Kill 114	5/14/2004	40 06.88998N	073 41.67000W
1092	Dredge Rock	Rock (red sandstone)	USACOE - Arthur Kill 115	5/15/2004	40 06.79002N	073 41.68002W
1093	Dredge Rock	Rock (red sandstone)	USACOE - Arthur Kill 127	6/1/2004	40 06.72000N	073 41.68002W
1094	Dredge Rock	Rock (red sandstone)	USACOE - Arthur Kill 126	5/31/2004	40 07.12002N	073 41.67000W
1095	Dredge Rock	Rock (red sandstone)	USACOE - Arthur Kill 124	5/27/2004	40 07.12002N	073 41.67000W
1096	Dredge Rock	Rock (red sandstone)	USACOE - Arthur Kill 128	6/2/2004	40 06.78000N	073 41.65998W
1097	Dredge Rock	Rock (red sandstone)	USACOE - Arthur Kill 130	6/6/2004	40 07.02000N	073 41.68998W
1098	Dredge Rock	Rock (red sandstone)	USACOE - Arthur Kill 131	6/2/2004	40 07.06998N	073 41.68002W
1099	Dredge Rock	Rock (red sandstone)	USACOE - Arthur Kill 129	6/3/2004	40 07.11000N	073 41.68998W
1100	Dredge Rock	Rock (red sandstone)	USACOE - Arthur Kill 132	6/8/2004	40 07.09002N	073 41.67000W
1101	Dredge Rock	Rock (red sandstone)	USACOE - Arthur Kill 135	6/15/2004	40 06.97002N	073 41.67000W
1102	Dredge Rock	Rock (red sandstone)	USACOE - Arthur Kill 136	6/16/2004	40 06.97002N	073 41.67000W
1103	Dredge Rock	Rock (red sandstone)	USACOE - Arthur Kill 138	6/20/2004	40 06.82998N	073 41.68002W
1104	Dredge Rock	Rock (red sandstone)	USACOE - Arthur Kill 137	6/18/2004	40 06.96000N	073 41.68002W
1105	Dredge Rock	Rock (red sandstone)	USACOE - Arthur Kill 139	6/21/2004	40 06.82002N	073 41.68002W
1106	Dredge Rock	Rock (red sandstone)	USACOE - Arthur Kill 140	6/22/2004	40 06.82998N	073 41.67000W
1108	Dredge Rock	Rock (red sandstone)	USACOE - Arthur Kill 149	7/6/2004	40 07.12002N	073 41.67000W
1109	Dredge Rock	Rock (red sandstone)	USACOE - Arthur Kill 150	7/7/2004	40 07.06998N	073 41.68002W
1110	Dredge Rock	Rock (red sandstone)	USACOE - Arthur Kill 152	7/10/2004	40 07.03002N	073 41.68998W
1111	Dredge Rock	Rock (red sandstone)	USACOE - Arthur Kill 155	7/12/2004	40 06.91998N	073 41.68002W
1112	Dredge Rock	Rock (red sandstone)	USACOE - Arthur Kill 156	7/13/2004	40 06.97002N	073 41.68002W
1113	Dredge Rock	Rock (red sandstone)	USACOE - Arthur Kill 161	7/18/2004	40 07.12002N	073 41.68002W
1114	Dredge Rock	Rock (red sandstone)	USACOE - Arthur Kill 148	7/4/2004	40 07.06998N	073 41.65998W
1115	Dredge Rock	Rock (red sandstone)	USACOE - Arthur Kill 147	7/3/2004	40 07.12002N	073 41.68998W
1116	Dredge Rock	Rock (red sandstone)	USACOE - Arthur Kill 158	7/16/2004	40 06.78000N	073 41.65998W
1117	Dredge Rock	Rock (red sandstone)	USACOE - Arthur Kill 146	7/1/2004	40 06.82998N	073 41.68002W
1118	Dredge Rock	Rock (red sandstone)	USACOE - Arthur Kill 144	6/29/2004	40 06.85998N	073 41.68002W
1119	Dredge Rock	Rock (red sandstone)	USACOE - Arthur Kill 166	7/24/2004	40 07.03998N	073 41.65002W
1120	Dredge Rock	Rock (red sandstone)	USACOE - Arthur Kill 174	7/30/2004	40 06.96000N	073 41.68002W
1121	Dredge Rock	Rock (red sandstone)	USACOE - Arthur Kill 172	7/28/2004	40 07.06002N	073 41.68002W
1122	Dredge Rock	Rock (red sandstone)	USACOE - Arthur Kill 178	8/1/2004	40 06.93000N	073 41.68998W
1123	Dredge Rock	Rock (red sandstone)	USACOE - Arthur Kill 181	8/3/2004	40 07.02000N	073 41.68998W
1124	Dredge Rock	Rock (red sandstone)	USACOE - Arthur Kill 191	8/8/2004	40 07.00998N	073 41.68998W

SHARK RIVER REEF

ID #	Name	Description	Sponsor	Date	Latitude	Longitude
				Deployed		
1125	Dredge Rock	Rock (red sandstone)	USACOE - Arthur Kill 185	8/5/2004	40 07.00998N	073 41.68998W
1126	Dredge Rock	Rock (red sandstone)	USACOE - Arthur Kill 204	8/16/2004	40 07.00002N	073 41.68998W
1127	Dredge Rock	Rock (red sandstone)	USACOE - Arthur Kill 207	8/18/2004	40 06.76998N	073 41.68998W
1128	Dredge Rock	Rock (red sandstone)	USACOE - Arthur Kill 168	7/26/2004	40 06.87000N	073 41.65002W
1129	Dredge Rock	Rock (red sandstone)	USACOE - Arthur Kill 194	8/10/2004	40 07.02000N	073 41.68002W
1130	Dredge Rock	Rock (red sandstone)	USACOE - Arthur Kill 199	8/13/2004	40 07.00998N	073 41.68002W
1131	Dredge Rock	Rock (red sandstone)	USACOE - Arthur Kill 211	8/21/2004	40 06.97998N	073 41.67000W
1132	Dredge Rock	Rock (red sandstone)	USACOE - Arthur Kill 216	8/25/2004	40 06.97002N	073 41.68998W
1133	Dredge Rock	Rock (red sandstone)	USACOE - Arthur Kill 223	8/30/2004	40 06.97002N	073 41.68002W
1134	Dredge Rock	Rock (red sandstone)	USACOE - Arthur Kill 235	9/4/2004	40 06.96000N	073 41.68002W
1135	Dredge Rock	Rock (red sandstone)	USACOE - Arthur Kill 243	9/17/2004	40 06.82998N	073 41.67000W
1136	Dredge Rock	Rock (red sandstone)	USACOE - Arthur Kill 244	9/20/2004	40 06.76998N	073 41.70000W
1137	Dredge Rock	Rock (red sandstone)	USACOE - Arthur Kill 242	9/14/2004	40 06.78000N	073 41.68002W
1138	Dredge Rock	Rock (red sandstone)	USACOE - Arthur Kill 241	9/11/2004	40 07.12002N	073 41.68002W
1139	Dredge Rock	Rock (red sandstone)	USACOE - Arthur Kill 245	9/20/2004	40 06.82002N	073 41.68002W
1140	Dredge Rock	Rock (red sandstone)	USACOE - Arthur Kill 247	9/27/2004	40 06.82998N	073 41.65998W
1141	Dredge Rock	Rock (red sandstone)	USACOE - KVK 1687	9/2/2004	40 07.20000N	073 41.23002W
1142	Dredge Rock	Rock (red sandstone)	USACOE - Arthur Kill 248	9/30/2004	40 07.12002N	073 41.67000W
1143	Dredge Rock	Rock (red sandstone)	USACOE - Arthur Kill 250	10/2/2004	40 07.02000N	073 41.67000W
1144	Dredge Rock	Rock (red sandstone)	USACOE - Arthur Kill 249	10/1/2004	40 07.06998N	073 41.65998W
1145	Dredge Rock	Rock (red sandstone)	USACOE - Arthur Kill 275	10/30/2004	40 07.03002N	073 41.67000W
1146	Dredge Rock	Rock (red sandstone)	USACOE - Arthur Kill 272	10/25/2004	40 07.08000N	073 41.67000W
1147	Dredge Rock	Rock (red sandstone)	USACOE - Arthur Kill 280	11/3/2004	40 07.12998N	073 41.67000W
1148	Dredge Rock	Rock (red sandstone)	USACOE - Arthur Kill 279	11/1/2004	40 06.97998N	073 41.67000W
1149	Dredge Rock	Rock (red sandstone)	USACOE - Arthur Kill 284	11/10/2004	40 07.06998N	073 41.68002W
1150	Dredge Rock	Rock (red sandstone)	USACOE - Arthur Kill 299	11/26/2004	40 07.09998N	073 41.74002W
1151	Dredge Rock	Rock (red sandstone)	USACOE - Arthur Kill 300	11/27/2004	40 06.93000N	073 41.68998W
1152	Dredge Rock	Rock (red sandstone)	USACOE - Arthur Kill 301	11/27/2004	40 07.05000N	073 41.68002W
1153	Dredge Rock	Rock (red sandstone)	USACOE - Arthur Kill 325	12/11/2004	40 07.12002N	073 41.68002W
1154	Dredge Rock	Rock (red sandstone)	USACOE - Arthur Kill 339	12/19/2004	40 07.03998N	073 41.68002W
1155	Dredge Rock	Rock (red sandstone)	USACOE - Arthur Kill 305	11/29/2004	40 07.06002N	073 41.68002W
1156	Dredge Rock	Rock (red sandstone)	USACOE - Arthur Kill 306	11/30/2004	40 06.94998N	073 41.68002W
1157	Dredge Rock	Rock (red sandstone)	USACOE - Arthur Kill 322	12/9/2004	40 07.06002N	073 41.68002W
1158	Dredge Rock	Rock (red sandstone)	USACOE - Arthur Kill 335	12/17/2004	40 06.97998N	073 41.65998W
1159	Dredge Rock	Rock (red sandstone)	USACOE - Arthur Kill 271	10/24/2004	40 07.14000N	073 41.68002W
1160	Dredge Rock	Rock (red sandstone)	USACOE - Arthur Kill 285	11/12/2004	40 07.11000N	073 41.67000W
1161	Dredge Rock	Rock (red sandstone)	USACOE - Arthur Kill 286	11/18/2004	40 07.03002N	073 41.67000W
1162	Dredge Rock	Rock (red sandstone)	USACOE - Arthur Kill 337	12/19/2004	40 07.12998N	073 41.65998W
1163	Dredge Rock	Rock (red sandstone)	USACOE - Arthur Kill 339	12/19/2004	40 07.03998N	073 41.68002W
1164	Dredge Rock	Rock (red sandstone)	USACOE - Arthur Kill 342	12/21/2004	40 07.12998N	073 41.68002W
1165	Dredge Rock	Rock (red sandstone)	USACOE - Arthur Kill 346	1/10/2005	40 07.00998N	073 41.68002W

SHARK RIVER REEF

ID #	Name	Description	Sponsor	Date	Latitude	Longitude
				Deployed		
1166	Dredge Rock	Rock (red sandstone)	USACOE - Arthur Kill 350	1/18/2005	40 06.76998N	073 41.67000W
1167	Dredge Rock	Rock (red sandstone)	USACOE - Arthur Kill 351	1/19/2005	40 07.12998N	073 41.68998W
1168	Dredge Rock	Rock (red sandstone)	USACOE - Arthur Kill 352	1/28/2005	40 07.12998N	073 41.68002W
1169	Dredge Rock	Rock (red sandstone)	USACOE - Arthur Kill 353	1/25/2005	40 06.87000N	073 41.68998W
1170	Dredge Rock	Rock (red sandstone)	USACOE - Arthur Kill 354	2/5/2005	40 06.97002N	073 41.68998W
1171	Dredge Rock	Rock (red sandstone)	USACOE - Arthur Kill 355	2/7/2005	40 06.76998N	073 41.68002W
1172	Dredge Rock	Rock (red sandstone)	USACOE - Arthur Kill 356	2/12/2005	40 07.15998N	073 41.65002W
1173	Dredge Rock	Rock (red sandstone)	USACOE - Arthur Kill 357	2/16/2005	40 07.02000N	073 41.68998W
1174	Dredge Rock	Rock (red sandstone)	USACOE - Arthur Kill 358	2/19/2005	40 06.91998N	073 41.68002W
1175	Dredge Rock	Rock (red sandstone)	USACOE - Arthur Kill 360	2/27/2005	40 07.12002N	073 41.68002W
1176	Dredge Rock	Rock (red sandstone)	USACOE - Arthur Kill 361	3/4/2005	40 07.03002N	073 41.70000W
1177	Concrete Rubble	Concrete	Weeks Marine Co.	8/4/2005	40 06.79998N	073 41.37000W
1178	Concrete Rubble	Concrete	Weeks Marine Co.	8/8/2005	40 06.79998N	073 41.40000W
1179	Concrete Rubble	Concrete	Weeks Marine Co.	8/16/2005	40 06.79998N	073 41.40000W
1180	Concrete Rubble	Concrete	Weeks Marine Co.	8/22/2005	40 06.79998N	073 41.40000W
1181	Dredge Rock	Rock (red sandstone)	USACOE - Arthur Kill 365	3/10/2005	40 06.85002N	073 41.68002W
1182	Dredge Rock	Rock (red sandstone)	USACOE - Arthur Kill 368	3/18/2005	40 07.00998N	073 41.67000W
1183	Dredge Rock	Rock (red sandstone)	USACOE - Arthur Kill 370	7/7/2005	40 07.32000N	073 41.68002W
1184	Dredge Rock	Rock (red sandstone)	USACOE - Arthur Kill 371	7/14/2005	40 07.15998N	073 41.68002W
1185	Dredge Rock	Rock (red sandstone)	USACOE - Arthur Kill 372	7/21/2005	40 06.78000N	073 41.68002W
1186	Dredge Rock	Rock (red sandstone)	USACOE - Arthur Kill 373	7/25/2005	40 06.91002N	073 41.68002W
1187	Dredge Rock	Rock (red sandstone)	USACOE - Arthur Kill 374	7/30/2005	40 06.85998N	073 41.68002W
1188	Dredge Rock	Rock (red sandstone)	USACOE - Arthur Kill 375	8/10/2005	40 07.12002N	073 41.68002W
1189	Dredge Rock	Rock (red sandstone)	USACOE - Arthur Kill 376	8/24/2005	40 07.09998N	073 41.68002W
1190	Dredge Rock	Rock (red sandstone)	USACOE - Arthur Kill 378	8/24/2005	40 07.06002N	073 41.68002W
1191	Dredge Rock	Rock (red sandstone)	USACOE - Arthur Kill 377	8/28/2005	40 07.12002N	073 41.68002W
1192	Dredge Rock	Rock (red sandstone)	USACOE - Arthur Kill 379	9/1/2005	40 07.12998N	073 41.68002W
1193	Dredge Rock	Rock (red sandstone)	USACOE - Arthur Kill 380	9/13/2005	40 06.93000N	073 41.68002W
1194	Dredge Rock	Rock (red sandstone)	USACOE - Arthur Kill 391	9/21/2005	40 06.91002N	073 41.68002W
1195	Dredge Rock	Rock (red sandstone)	USACOE - Arthur Kill 382	9/27/2005	40 06.76998N	073 41.68002W
1196	Dredge Rock	Rock (red sandstone)	USACOE - Arthur Kill 383	10/2/2005	40 06.91998N	073 41.68002W
1197	Dredge Rock	Rock (red sandstone)	USACOE - Arthur Kill 384	10/11/2005	40 06.91002N	073 41.68002W
1198	Dredge Rock	Rock (red sandstone)	USACOE - Arthur Kill 385	10/17/2005	40 06.82998N	073 41.68002W
1199	Dredge Rock	Rock (red sandstone)	USACOE - Arthur Kill 386	10/23/2005	40 06.91002N	073 41.68002W
1200	Dredge Rock	Rock (red sandstone)	USACOE - Arthur Kill 387	11/7/2005	40 06.94002N	073 41.68002W
1201	Dredge Rock	Rock (red sandstone)	USACOE - Arthur Kill 388	11/9/2005	40 06.94002N	073 41.68002W
1202	Dredge Rock	Rock (red sandstone)	USACOE - Arthur Kill 389	11/18/2005	40 06.94002N	073 41.68002W
1203	Dredge Rock	Rock (red sandstone)	USACOE - Arthur Kill 390	11/27/2005	40 06.91998N	073 41.68000W
1204	Dredge Rock	Rock (red sandstone)	USACOE - Arthur Kill 391	12/8/2005	40 06.91998N	073 41.68000W
			USACOE - KVK(2002 Phase II, Area 5) -			
1205	Dredge Rock	Rock (red sandstone)	498-13	1/9/2003	40 07.30998N	073 41.29002W

SHARK RIVER REEF

ID #	Name	Description	Sponsor	Date Deployed	Latitude	Longitude
1206	Dredge Rock	Rock (red sandstone)	USACOE - KVK(2002 Phase II, Area 5) - 500-1	1/10/2003	40 07.29000N	073 41.71998W
1207	Dredge Rock	Rock (red sandstone)	USACOE - KVK(2002 Phase II, Area 5) - 702-7	6/24/2003	40 07.30002N	073 41.50998W
1208	Dredge Rock	Rock (red sandstone)	USACOE - KVK(2002 Phase II, Area 5) - 703-13	6/25/2003	40 07.29000N	073 41.28000W
1209	Dredge Rock	Rock (red sandstone)	USACOE - KVK(2002 Phase II, Area 5) - 714-7	6/29/2003	40 07.30002N	073 41.52000W
1210	Dredge Rock	Rock (red sandstone)	USACOE - KVK(2002 Phase II, Area 5) - 804-13	7/29/2003	40 07.30002N	073 41.31000W
1211	Dredge Rock	Rock (red sandstone)	USACOE - KVK(2002 Phase II, Area 5) - 851-4	8/20/2003	40 07.30002N	073 41.61000W
1212	Dredge Rock	Rock (red sandstone)	USACOE - KVK(2002 Phase II, Area 5) - 854-10	8/21/2003	40 07.29000N	073 41.41998W
1213	Dredge Rock	Rock (red sandstone)	USACOE - KVK(2002 Phase II, Area 5) - 856-4	8/22/2003	40 07.30002N	073 41.61000W
1214	Dredge Rock	Rock (red sandstone)	USACOE - KVK(2002 Phase II, Area 5) - 858-10	8/23/2003	40 07.30998N	073 41.41002W
1215	Dredge Rock	Rock (red sandstone)	USACOE - KVK(2002 Phase II, Area 5) - 958-23	9/20/2003	40 06.91998N	073 41.17998W
1216	Dredge Rock	Rock (red sandstone)	USACOE - KVK(2002 Phase II, Area 5) - 983-1	9/28/2003	40 07.12002N	073 41.28000W
1217	Dredge Rock	Rock (red sandstone)	USACOE - KVK(2002 Phase II, Area 5) - 1014-23	10/9/2003	40 06.91002N	073 41.20002W
1218	Dredge Rock	Rock (red sandstone)	USACOE - KVK(2002 Phase II, Area 5) - 1091-11	11/26/2003	40 07.02000N	073 41.29002W
1220	Dredge Rock	Rock (red sandstone)	USACOE - KVK(2002 Phase II, Area 5) - 1183-3	1/7/2004	40 07.11000N	073 41.20002W
1221	Dredge Rock	Rock (red sandstone)	USACOE - KVK(2002 Phase II, Area 5) - 1186-35	1/18/2004	40 06.81000N	073 41.10000W
1222	Dredge Rock	Rock (red sandstone)	USACOE - KVK(2002 Phase II, Area 5) - 1228-25	1/29/2004	40 06.91002N	073 41.10000W
1223	Dredge Rock	Rock (red sandstone)	USACOE - KVK(2002 Phase II, Area 5) - 1208-13	2/11/2004	40 07.03002N	073 41.20002W
1224	Dredge Rock	Rock (red sandstone)	USACOE - KVK(2002 Phase II, Area 5) - 1281-13	2/11/2004	40 07.00998N	073 41.19000W
1225	Dredge Rock	Rock (red sandstone)	USACOE - KVK(2002 Phase II, Area 5) - 1293-1	2/13/2004	40 07.09002N	073 41.31000W
1226	Dredge Rock	Rock (red sandstone)	USACOE - KVK(2002 Phase II, Area 5) - 1294-11	2/13/2004	40 07.02000N	073 41.28000W

SHARK RIVER REEF

ID #	Name	Description	Sponsor	Date Deployed	Latitude	Longitude
1227	Dredge Rock	Rock (red sandstone)	USACOE - KVK(2002 Phase II, Area 5) - 1295-11	2/14/2004	40 07.02000N	073 41.29002W
1228	Dredge Rock	Rock (red sandstone)	USACOE - KVK(2002 Phase II, Area 5) - 1308-25	2/16/2004	40 06.91002N	073 41.11002W
1230	Dredge Rock	Rock (red sandstone)	USACOE - KVK(2002 Phase II, Area 5) - 1311-5	2/17/2004	40 07.11000N	073 41.10000W
1231	Dredge Rock	Rock (red sandstone)	USACOE - KVK(2002 Phase II, Area 5) - 1312-5	2/17/2004	40 07.14000N	073 41.10000W
1232	Dredge Rock	Rock (red sandstone)	USACOE - KVK(2002 Phase II, Area 5) - 1313-33	2/17/2004	40 06.82998N	073 41.22000W
1233	Dredge Rock	Rock (red sandstone)	USACOE - KVK(2002 Phase II, Area 5) - 1371-43	3/1/2004	40 06.66000N	073 41.20998W
1235	Dredge Rock	Rock (red sandstone)	USACOE - KVK(2002 Phase II, Area 5) - 1384-33	3/3/2004	40 06.82998N	073 41.20998W
1236	Dredge Rock	Rock (red sandstone)	USACOE - KVK(2002 Phase II, Area 5) - 1386-36	3/4/2004	40 06.76002N	073 41.29002W
1237	Dredge Rock	Rock (red sandstone)	USACOE - KVK(2002 Phase II, Area 5) - 1395-43	3/5/2004	40 06.67998N	073 41.19000W
1238	Dredge Rock	Rock (red sandstone)	USACOE - KVK(2002 Phase II, Area 5) - 1413-35	3/9/2004	40 06.81000N	073 41.10000W
1239	Dredge Rock	Rock (red sandstone)	USACOE - KVK(2002 Phase II, Area 5) - 1426-43	3/15/2004	40 06.67002N	073 41.19000W
1240	Dredge Rock	Rock (red sandstone)	USACOE - KVK(2002 Phase II, Area 5) - 1429-43	3/16/2004	40 06.67002N	073 41.20998W
1241	Dredge Rock	Rock (red sandstone)	USACOE - KVK(2002 Phase II, Area 5) - 1435-45	3/19/2004	40 06.69000N	073 41.08998W
1242	Dredge Rock	Rock (red sandstone)	USACOE - KVK(2002 Phase II, Area 5) - 1438-45	3/20/2004	40 06.67002N	073 41.08998W
1243	Dredge Rock	Rock (red sandstone)	USACOE - KVK(2002 Phase II, Area 5) - 1439-45	3/20/2004	40 06.72000N	073 41.10000W
1244	Dredge Rock	Rock (red sandstone)	USACOE - KVK(2002 Phase II, Area 5) - 1443-3	3/23/2004	40 07.11000N	073 41.17002W
1245	Dredge Rock	Rock (red sandstone)	USACOE - KVK(2002 Phase II, Area 5) - 1448-1	3/24/2004	40 07.08000N	073 41.29002W
1246	Dredge Rock	Rock (red sandstone)	USACOE - KVK(2002 Phase II, Area 5) - 1449-1	3/24/2004	40 07.12002N	073 41.29998W
1247	Dredge Rock	Rock (red sandstone)	USACOE - KVK(2002 Phase II, Area 5) - 1452-15	3/26/2004	40 07.03002N	073 41.10000W
1248	Dredge Rock	Rock (red sandstone)	USACOE - KVK(2002 Phase II, Area 5) - 1454-11	3/26/2004	40 06.97998N	073 41.29998W
1249	Dredge Rock	Rock (light gray, chunky)	USACOE - KVK 396-7	2/9/2006	40 06.76998N	073 41.67000W

SHARK RIVER REEF

ID #	Name	Description	Sponsor	Date	Latitude	Longitude
				Deployed		
1250	Dredge Rock	Rock (light gray)	USACOE - KVK 398-2	3/8/2006	40 07.09002N	073 41.67000W
1251	Dredge Rock	Rock (light gray)	USACOE - KVK 397-7	2/27/2006	40 06.67998N	073 41.68002W
1252	Dredge Rock	Rock (light gray, thick)	USACOE - KVK 395-7	2/7/2006	40 06.76002N	073 41.68998W
1253	Dredge Rock	Rock (red shale)	Howland Hook Marine Terminal	9/14/2006	40 06.91002N	073 41.29998W
1254	Dredge Rock	Rock	USACOE - KVK 394-7	1/17/2006	40 06.76998N	073 41.68998W
1255	Dredge Rock	Drege Rock (red shale)	Howland Hook Marine Terminal	9/17/2006	40 06.90000N	073 41.29998W
1256	Dredge Rock	Drege Rock (red shale)	Howland Hook Marine Terminal	9/25/2006	40 06.90000N	073 41.29998W
1257	Dredge Rock	Drege Rock (red shale)	Howland Hook Marine Terminal	9/29/2006	40 06.90000N	073 41.29998W
1258	Dredge Rock	Drege Rock (red shale)	Howland Hook Marine Terminal	10/4/2006	40 06.90000N	073 41.29998W
1259	Dredge Rock	Drege Rock (red shale)	Howland Hook Marine Terminal	10/5/2006	40 06.90000N	073 41.29998W
1260	Dredge Rock	Drege Rock (red shale)	Howland Hook Marine Terminal	10/21/2006	40 06.90000N	073 41.29998W
1261	Dredge Rock	Rock (red sandstone)	Howland Hook Marine Terminal	10/25/2006	40 06.90000N	073 41.29998W
1262	Dredge Rock	Rock (red sandstone)	Howland Hook Marine Terminal	11/19/2006	40 06.90000N	073 41.29998W
1263	Dredge Rock	Rock (red sandstone)	Howland Hook Marine Terminal	12/13/2006	40 06.90000N	073 41.29998W
1264	Dredge Rock	Rock (red shale)	Howland Hook Marine Terminal (HHMT 1)	11/28/2014	40 06.60000N	073 41.59998W
1265	Dredge Rock	Rock (red shale)	Howland Hook Marine Terminal (HHMT 2)	12/1/2014	40 06.55002N	073 41.59998W
1266	Dredge Rock	Rock (red shale)	Howland Hook Marine Terminal (HHMT 3)	12/3/2014	40 06.49998N	073 41.59998W
1267	Dredge Rock	Rock (red shale)	Howland Hook Marine Terminal (HHMT 1)	12/5/2014	40 06.60000N	073 41.59998W
1268	Dredge Rock	Rock (red shale)	Howland Hook Marine Terminal (HHMT 2)	12/13/2014	40 06.55002N	073 41.59998W
1269	Dredge Rock	Rock (red shale)	Howland Hook Marine Terminal (HHMT 3)	12/17/2014	40 06.49998N	073 41.59998W
1270	Dredge Rock	Rock (red shale)	Howland Hook Marine Terminal (HHMT 1)	12/18/2014	40 06.60000N	073 41.59998W
1271	Dredge Rock	Rock (red shale)	Howland Hook Marine Terminal (HHMT 2)	12/20/2014	40 06.55002N	073 41.59998W
1272	Dredge Rock	Rock (red shale)	Howland Hook Marine Terminal (HHMT 3)	12/22/2014	40 06.49998N	073 41.59998W
1273	Dredge Rock	Rock (red shale)	Howland Hook Marine Terminal (HHMT 1)	12/26/2014	40 06.60000N	073 41.59998W
1274	Dredge Rock	Rock (red shale)	Howland Hook Marine Terminal (HHMT 2)	12/27/2014	40 06.55002N	073 41.59998W
1275	Dredge Rock	Rock (red shale)	Howland Hook Marine Terminal (HHMT 3)	12/29/2014	40 06.49998N	073 41.59998W
1276	Dredge Rock	Rock (red shale)	Howland Hook Marine Terminal (HHMT 1)	1/1/2015	40 06.60000N	073 41.59998W

SHARK RIVER REEF

ID #	Name	Description	Sponsor	Date Deployed	Latitude	Longitude
1277	Dredge Rock	Rock (red shale)	Howland Hook Marine Terminal (HHMT 2)	1/2/2015	40 06.55002N	073 41.59998W
1278	Dredge Rock	Rock (red shale)	Howland Hook Marine Terminal (HHMT 3)	1/3/2015	40 06.49998N	073 41.59998W
1279	Dredge Rock	Rock (red shale)	Howland Hook Marine Terminal (HHMT 1)	1/5/2015	40 06.60000N	073 41.59998W
1280	Dredge Rock	Rock (red shale)	Howland Hook Marine Terminal (HHMT 2)	1/10/2015	40 06.55002N	073 41.59998W
1281	Dredge Rock	Rock (gray)	USACOE - KVK 498-13	1/9/2003	40 07.30998N	073 41.29002W
1282	Dredge Rock	Rock (gray)	USACOE - KVK 500-1	1/10/2003	40 07.29000N	073 41.71998W
1283	Dredge Rock	Rock (gray)	USACOE - KVK 702-7	6/24/2003	40 07.30002N	073 41.50998W
1284	Dredge Rock	Rock (gray)	USACOE - KVK 703-13	6/25/2003	40 07.29000N	073 41.28000W
1285	Dredge Rock	Rock (gray)	USACOE - KVK 714-7	6/29/2003	40 07.30002N	073 41.52000W
1286	Dredge Rock	Rock (gray)	USACOE - KVK 804-13	7/29/2003	40 07.30002N	073 41.31000W
1287	Dredge Rock	Rock (gray)	USACOE - KVK 851-4	8/20/2003	40 07.30002N	073 41.61000W
1288	Dredge Rock	Rock (gray)	USACOE - KVK 854-10	8/21/2003	40 07.29000N	073 41.41998W
1289	Dredge Rock	Rock (black)	USACOE - KVK 856-4	8/22/2003	40 07.30002N	073 41.61000W
1290	Dredge Rock	Rock (black)	USACOE - KVK 858-10	8/23/2003	40 07.30998N	073 41.41002W
1291	Dredge Rock	Rock (gray)	USACOE - KVK 958-23	9/20/2003	40 06.91998N	073 41.17998W
1292	Dredge Rock	Rock (black)	USACOE - KVK 983-1	9/28/2003	40 07.12002N	073 41.28000W
1293	Dredge Rock	Rock (red-brown)	USACOE - KVK 1014-23	10/9/2003	40 06.91002N	073 41.20002W
1294	Dredge Rock	Rock (gray)	USACOE - KVK 1091-11	11/26/2003	40 07.02000N	073 41.29002W
1296	Dredge Rock	Rock (dark gray)	USACOE - KVK 1183-3	1/17/2004	40 07.11000N	073 41.20998W
1297	Dredge Rock	Rock (dark gray)	USACOE - KVK 1186-35	1/18/2004	40 06.81000N	073 41.10000W
1298	Dredge Rock	Rock (dark gray)	USACOE - KVK 1228-25	1/29/2004	40 06.91002N	073 41.10000W
1299	Dredge Rock	Rock (dark gray)	USACOE - KVK 1208-13	2/11/2004	40 07.03002N	073 41.20002W
1300	Dredge Rock	Rock (black)	USACOE - KVK 1293-1	2/13/2004	40 07.09002N	073 41.31000W
1301	Dredge Rock	Rock (gray)	USACOE - KVK 1294-11	2/13/2004	40 07.02000N	073 41.28000W
1302	Dredge Rock	Rock (dark gray)	USACOE - KVK 1295-11	2/14/2004	40 07.02000N	073 41.29002W
1303	Dredge Rock	Rock (dark gray)	USACOE - KVK 1308-25	2/16/2004	40 06.91002N	073 41.11002W
1305	Dredge Rock	Rock (black)	USACOE - KVK 1311-5	2/17/2004	40 07.11000N	073 41.10000W
1306	Dredge Rock	Rock (gray)	USACOE - KVK 1312-5	2/17/2004	40 07.14000N	073 41.10000W
1307	Dredge Rock	Rock (gray)	USACOE - KVK 1313-33	2/17/2004	40 06.82998N	073 41.22000W
1308	Dredge Rock	Rock (gray)	USACOE - KVK 1371-43	3/1/2004	40 06.66000N	073 41.20998W
1310	Dredge Rock	Rock (dark gray)	USACOE - KVK 1384-33	3/3/2004	40 06.82998N	073 41.20998W
1311	Dredge Rock	Rock (red gravel)	USACOE - KVK 1386-36	3/4/2004	40 06.76002N	073 41.29002W
1312	Dredge Rock	Rock (brown)	USACOE - KVK 1395-43	3/5/2004	40 06.67998N	073 41.19000W
1313	Dredge Rock	Rock (blue-gray)	USACOE - KVK 1413-35	3/9/2004	40 06.81000N	073 41.10000W
1314	Dredge Rock	Rock (grey)	USACOE - KVK 1426-43	3/15/2004	40 06.67002N	073 41.19000W
1315	Dredge Rock	Rock (grey)	USACOE - KVK 1429-43	3/16/2004	40 06.67002N	073 41.20998W
1316	Dredge Rock	Rock (grey)	USACOE - KVK 1435-45	3/19/2004	40 06.69000N	073 41.08998W

SHARK RIVER REEF

ID #	Name	Description	Sponsor	Date Deployed	Latitude	Longitude
1317	Dredge Rock	Rock (grey)	USACOE - KVK 1438-45	3/20/2004	40 06.67002N	073 41.08998W
1318	Dredge Rock	Rock (red-brown)	USACOE - KVK 1439-45	3/20/2004	40 06.72000N	073 41.10000W
1319	Dredge Rock	Rock (grey)	USACOE - KVK 1443-3	3/23/2004	40 07.11000N	073 41.17002W
1320	Dredge Rock	Rock (grey)	USACOE - KVK 1448-1	3/24/2004	40 07.08000N	073 41.29002W
1321	Dredge Rock	Rock (grey)	USACOE - KVK 1449-1	3/24/2004	40 07.12002N	073 41.29998W
1322	Dredge Rock	Rock (grey)	USACOE - KVK 1452-15	3/26/2004	40 07.03002N	073 41.10000W
1323	Dredge Rock	Rock (grey)	USACOE - KVK 1454-11	3/26/2004	40 06.97998N	073 41.29998W

TOWNSENDS INLET REEF

ID #	Name	Description	Sponsor	Date Deployed	Latitude	Longitude
1	Bay Jack	60' Tugboat - "Bay Jack" (AKA "Tug From Hell")	Acting Gov. Codey's Coastal Initiative (\$100,000 grant)	11/8/2005	39 06.46002N	074 36.03000W
2	Donna's Star	82' Trawler - "Donna's Star"	Friends of Donna; Atlantic Capes Fisheries	12/20/2005	39 06.36000N	074 36.30000W
3	Margie Starns	31' Cutter - "Margie Starns" (AKA Heavy Metal")	Tom Hurst - Budget Towing; Townsends Inlet Fluke Tournament	7/18/2006	39 06.31002N	074 36.10998W
4	Charles "Chuck" Holland Reef	Culverts & Pipes	Family and Friends	7/18/2006	39 06.30000N	074 37.00002W
5	John Knowles Memorial Reef	Culverts & Pipes	Family and Friends	7/18/2006	39 06.40002N	074 37.00002W
6	Joe Murray Sr. Reef	Culverts & Pipes	Family and Friends	7/18/2006	39 06.49998N	074 37.00002W
7	thebassbarn.com Reef	Culverts & Pipes	thebassbarn.com	7/18/2006	39 06.60000N	074 37.00002W
8	Dr. James F. Bonner Reef	Culverts & Pipes	William Sheridan	7/18/2006	39 06.60000N	074 36.90000W
9	Michael J. Venezia Memorial Reef	Culverts & Pipes	Family, Friends and Co-workers	7/18/2006	39 06.49998N	074 36.90000W
10	Michael J. Venezia Memorial Reef	Culverts & Pipes	Family, Friends and Co-workers	7/18/2006	39 06.40002N	074 36.90000W
11	Michael J. Venezia Memorial Reef	Culverts & Pipes	Family, Friends and Co-workers	7/18/2006	39 06.30000N	074 36.90000W
12	thebassbarn.com Reef	Reef Balls & Pipes - (x60 Reef Balls)	thebassbarn.com	8/23/2006	39 06.30000N	074 37.09998W
13	thebassbarn.com Reef	Reef Balls & Pipes - (x60 Reef Balls)	thebassbarn.com	8/23/2006	39 06.40002N	074 37.09998W
14	George Buckman III Memorial Reef	Reef Balls & Pipes - (x60 Reef Balls)	Family and Friends	8/23/2006	39 06.49998N	074 37.09998W
15	Strathmere Fishing and Environmental Club Reef	Reef Balls & Pipes - (x60 Reef Balls)	Strathmere Fishing and Environmental Club Reef	8/23/2006	39 06.60000N	074 37.09998W
16	Knight's Reef	Reef Balls & Pipes - (x60 Reef Balls)	Avalon Hodge Podge & Patrons	8/23/2006	39 06.30000N	074 37.20000W
17	Michael J. Venezia Memorial Reef	Reef Balls & Pipes - (x60 Reef Balls)	Family, Friends and Co-workers	8/23/2006	39 06.40002N	074 37.20000W
18	Michael J. Venezia Memorial Reef	Reef Balls & Pipes - (x60 Reef Balls)	Family, Friends and Co-workers	8/23/2006	39 06.49998N	074 37.20000W
19	Fred Snyder Memorial Reef	Reef Balls & Pipes - (x60 Reef Balls)	Friends and Co-workers	8/23/2006	39 06.60000N	074 37.20000W
20	TI Fluke 06	77' Commercial Trawler - "Halong Bay"	2006 Townsends Inlet Fluke Tournament; Ann E. Clark Foundation	4/10/2007	39 06.48000N	074 36.46998W
21	TI Fluke 07	77' Commercial Trawler - "Miss Doxsee"	2007 Townsends Inlet Fluke Tournament; Ann E. Clark Foundation	8/13/2007	39 06.61002N	074 36.18000W
22	Howard Preston Bahnsen Reef	Northstar Marine Deck Barge (90'x26'x6')	Northstar Marine	6/12/2010	39 06.54000N	074 36.25002W
23	Bouy Sinker	Bouy Sinker (5'x5'x5')	Fisherman's Energy	8/27/2015	39 06.49998N	074 36.79998W
24	Fisherman's Dream	87' Trawler - "Fisherman's Dream"	Boat Association : thesportfishingfund.org	5/31/2017	39 06.49998N	074 36.30000W


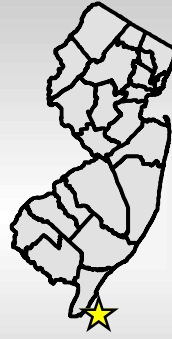
TOWNSENDS INLET REEF

ID #	Name	Description	Sponsor	Date Deployed	Latitude	Longitude
25	Strathmere Fishing and Environmental Club Reef	Great Lakes Dredging and Dock Co Del River Dredge Rock	Great Lakes Dredge and Dock Co.	2/15/2017	39 06.60102N	074 36.80298W
26	Strathmere Fishing and Environmental Club Reef	Great Lakes Dredging and Dock Co Del River Dredge Rock	Great Lakes Dredge and Dock Co.	2/17/2017	39 06.47298N	074 36.77400W
27	Strathmere Fishing and Environmental Club Reef	Great Lakes Dredging and Dock Co Del River Dredge Rock	Great Lakes Dredge and Dock Co.	2/18/2017	39 06.27900N	074 36.70200W
38	Dredge Rock	Great Lakes Dredging and Dock Co Del River Dredge Rock	Great Lakes Dredge and Dock Co.	3/3/2017	39 06.37500N	074 37.26198W
39	Dredge Rock	Great Lakes Dredging and Dock Co Del River Dredge Rock	Great Lakes Dredge and Dock Co.	3/4/2017	39 06.27600N	074 37.46502W
40	Dredge Rock	Great Lakes Dredging and Dock Co Del River Dredge Rock	Great Lakes Dredge and Dock Co.	3/6/2017	39 06.35598N	074 37.26600W
52	Strathmere Fishing and Environmental Club Reef	strathmere barge 1	Strathmere Fishing and Environmental Club	5/16/2019	39 06.44598N	074 36.42900W
53	Strathmere Fishing and Environmental Club Reef	strathmere barge 2	Strathmere Fishing and Environmental Club	5/16/2019	39 06.47898N	074 36.41598W
54	Strathmere Fishing and Environmental Club Reef	strathmere barge 3	Strathmere Fishing and Environmental Club	5/16/2019	39 06.45198N	074 36.45498W
55	Strathmere Fishing and Environmental Club Reef	Strathmere Townsends Inlet Bridge Concrete-14 pieces	Strathmere Fishing and Environmental Club	11/14/2019	39 06.49998N	074 36.60000W

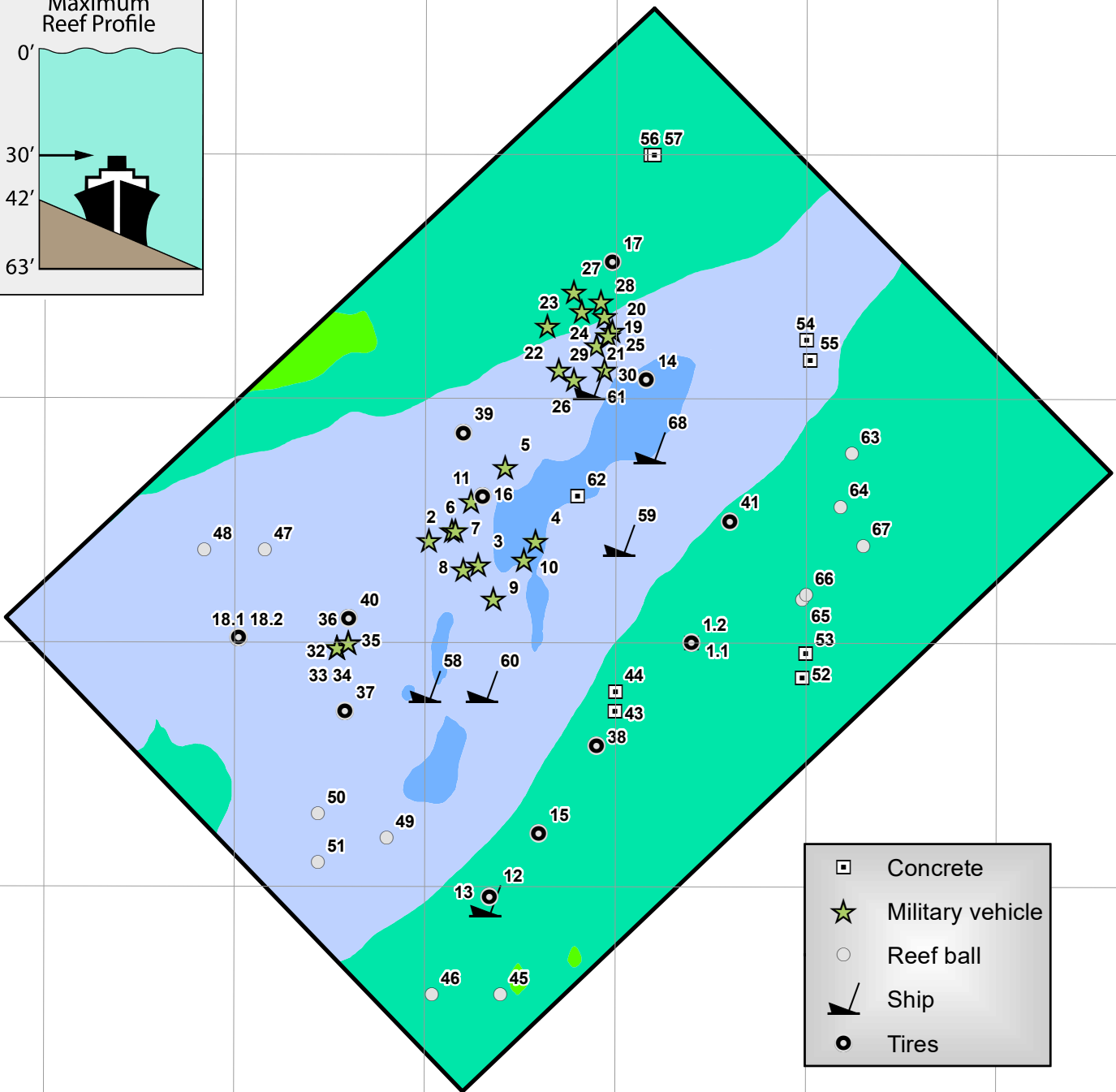
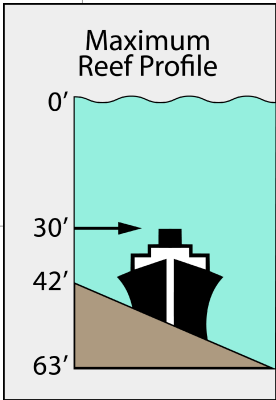

Wildwood Reef

Distance offshore --- 4.5 nm
 Reef area ----- 3.2 sq mi
 Depth range ----- 42-63 ft

**NOT FOR
 NAVIGATIONAL
 PURPOSES.**



Depth



- Concrete
- ★ Military vehicle
- Reef ball
- ⚓ Ship
- Tires

Map created: August 2021

-74°42.5' -74°42' -74°41.5' -74°41' -74°40.5' -74°40'

38°58.5'
 38°58'
 38°57.5'
 38°57'
 38°56.5'

WILDWOOD REEF

ID #	Name	Description	Sponsor	Date Deployed	Latitude	Longitude
1.1	Concrete Rubble	Concrete rubble	Weeks Marine Co.; Carbon Service Corp.	2/11/1993	38 57.49998N	074 40.80000W
1.2	Tire Units	Tire units (x1360)	NJ Army National Guard Reef-Ex	2/11/1993	38 57.49998N	074 40.80000W
2	Richard Reinhart Reef	M-113 Armored Personnel Carrier (APC)	NJ Army National Guard Reef-Ex; Richard Reinhart	8/25/1995	38 57.70998N	074 41.49000W
3	Reinhart's Reef	M-60 Patton Main Battle Tank (MBT)	NJ Army National Guard Reef-Ex; Richard Reinhart	8/25/1995	38 57.66000N	074 41.35998W
4	Military Vehicle	M-113 Armored Personnel Carrier (APC)	NJ Army National Guard Reef-Ex	8/25/1995	38 57.70998N	074 41.20998W
5	Military Vehicle	M-113 Armored Personnel Carrier (APC)	NJ Army National Guard Reef-Ex	8/25/1995	38 57.85998N	074 41.29002W
6	Military Vehicle	M-113 Armored Personnel Carrier (APC)	NJ Army National Guard Reef-Ex	8/25/1995	38 57.73002N	074 41.43000W
7	Military Vehicle	M-60 Patton Main Battle Tank (MBT)	NJ Army National Guard Reef-Ex	8/25/1995	38 57.73002N	074 41.41998W
8	Military Vehicle	M-113 Armored Personnel Carrier (APC)	NJ Army National Guard Reef-Ex	8/25/1995	38 57.64998N	074 41.40000W
9	Military Vehicle	M-113 Armored Personnel Carrier (APC)	NJ Army National Guard Reef-Ex	8/25/1995	38 57.58998N	074 41.32002W
10	Military Vehicle	M-113 Armored Personnel Carrier (APC)	NJ Army National Guard Reef-Ex	8/25/1995	38 57.67002N	074 41.23998W
11	Philip A. Cameron, Jr. Reef	M-60 Patton Main Battle Tank (MBT)	NJ Army National Guard Reef-Ex; Cameron Family	8/25/1995	38 57.79002N	074 41.38002W
12	Michael DePalma Reef I	80' Deck Barge - "DePalma"	Friends of Michael DePalma; GDF; Cape May County Party & Charter Boat Association	2/27/1996	38 56.97000N	074 41.34000W
13	DePalma	68-tire units (Sunk with "DePalma"; ID# 12)	Carbon Service Corp.	2/27/1996	38 56.98002N	074 41.32998W
14	Tire Units	1300-tire units	Cape May Municipal Utilities Authority (MUA); Southern State Correctional Facility	5/14/1996	38 58.03998N	074 40.92000W
15	Tire Units	125-tire units	Cape May MUA; Southern State Correctional Facility	5/21/1996	38 57.10998N	074 41.20002W
16	Tire Units	125-tire units	Cape May MUA; Southern State Correctional Facility	5/21/1996	38 57.79998N	074 41.35002W
17	Tire Units	125-tire units	Cape May MUA; Southern State Correctional Facility	5/21/1996	38 58.27998N	074 41.01000W
18.1	Tire Units	125-tire units	Carbon Service Corp.	5/21/1996	38 57.51000N	074 41.98998W
18.2	Tire Units	105-tire units	Carbon Service Corp.	5/21/1996	38 57.51000N	074 41.98998W
19	Military Vehicle	M-551 Sheridan Light Tank	NJ Army National Guard	9/9/1996	38 58.17000N	074 41.02998W
20	Military Vehicle	M-551 Sheridan Light Tank	NJ Army National Guard	9/9/1996	38 58.14000N	074 41.01000W
21	Military Vehicle	M-551 Sheridan Light Tank	NJ Army National Guard	9/9/1996	38 58.11000N	074 41.05002W
22	Military Vehicle	M-551 Sheridan Light Tank	NJ Army National Guard	9/9/1996	38 58.06002N	074 41.14998W
23	Military Vehicle	M-551 Sheridan Light Tank	NJ Army National Guard	9/9/1996	38 58.15002N	074 41.17998W
24	Military Vehicle	M-551 Sheridan Light Tank	NJ Army National Guard	9/9/1996	38 58.18002N	074 41.08998W
25	Military Vehicle	M-551 Sheridan Light Tank	NJ Army National Guard	9/9/1996	38 58.12998N	074 41.02002W
26	Military Vehicle	M-60 Patton Main Battle Tank (MBT)	NJ Army National Guard	9/9/1996	38 58.03998N	074 41.11000W
27	Military Vehicle	M-60 Patton Main Battle Tank (MBT)	NJ Army National Guard	9/9/1996	38 58.21998N	074 41.11002W
28	Military Vehicle	M-60 Patton Main Battle Tank (MBT)	NJ Army National Guard	9/9/1996	38 58.20000N	074 41.04000W

WILDWOOD REEF

ID #	Name	Description	Sponsor	Date Deployed	Latitude	Longitude
29	Military Vehicle	M-551 Sheridan Light Tank	NJ Army National Guard	9/9/1996	38 58.12998N	074 41.02002W
30	Military Vehicle	M-551 Sheridan Light Tank	NJ Army National Guard	9/9/1996	38 58.06002N	074 41.02998W
32	Michael DePalma Reef II	M-60 Patton Main Battle Tank (MBT)	NJ Army National Guard Reef-Ex; Friends of Michael DePalma	9/9/1996	38 57.49002N	074 41.73000W
33	Michael DePalma Reef II	M-551 Sheridan Light Tank	NJ Army National Guard Reef-Ex; Friends of Michael DePalma	9/9/1996	38 57.49002N	074 41.73000W
34	Michael DePalma Reef II	M-551 Sheridan Light Tank	NJ Army National Guard Reef-Ex; Friends of Michael DePalma	9/9/1996	38 57.49002N	074 41.73000W
35	Michael DePalma Reef II	M-551 Sheridan Light Tank	NJ Army National Guard Reef-Ex; Friends of Michael DePalma	9/9/1996	38 57.49998N	074 41.70000W
36	Michael DePalma Reef II	M-551 Sheridan Light Tank	NJ Army National Guard Reef-Ex; Friends of Michael DePalma	9/9/1996	38 57.49998N	074 41.70000W
37	Tire Units	440-tire units	Cape May MUA; Southern State Correctional Facility	11/13/1996	38 57.36000N	074 41.71002W
38	Tire Units	330-tire units	Cape May MUA; Southern State Correctional Facility	11/13/1996	38 57.28998N	074 41.05002W
39	Tire Units	330-tire units	Cape May MUA; Southern State Correctional Facility	11/13/1996	38 57.93000N	074 41.40000W
40	Tire Units	198-tire units	Carbon Service Corp.	1/15/1997	38 57.55002N	074 41.70000W
41	Tire Units	198-tire units	Carbon Service Corp.	1/15/1997	38 57.75000N	074 40.69998W
43	Bouy Sinker	Concrete bouy anchors	U.S. Coast Guard	9/10/2002	38 57.36000N	074 40.99998W
44	Bouy Sinker	Concrete bouy anchors	U.S. Coast Guard	10/3/2002	38 57.40002N	074 40.99998W
45	Rotary Club of Blackwood Reef	50 Reef Balls	Blackwood Rotary Club	12/18/2002	38 56.77998N	074 41.29998W
46	John A. Laboy Reef	50 Reef Balls	Family & Friends of John A. Laboy	12/18/2002	38 56.77998N	074 41.47998W
47	Ursinus College Reef	50 Reef Balls	Ursinus College Dive Team	12/18/2002	38 57.69000N	074 41.92002W
48	Captain's Reef	50 Reef Balls	Cape May County Party & Charter Boat Association	12/18/2002	38 57.69000N	074 42.07998W
49	Homeport Reef	50 Reef Balls	The Shudas	12/18/2002	38 57.10002N	074 41.59998W
50	Mullin Reef	25 Reef Balls	Karen Pappler	12/18/2002	38 57.15000N	074 41.77998W
51	Pappler Reef	25 Reef Balls	Karen Pappler	12/18/2002	38 57.04998N	074 41.77998W
52	Bass Barn II Reef	75 Concrete Castings	thebassbarn.com	5/9/2003	38 57.43002N	074 40.51002W
53	Charles Boehm Middle School Reef	75 Concrete Castings	Charles Boehm Middle School	5/9/2003	38 57.48000N	074 40.50000W
54	Party Reef	75 Concrete Castings	Cape May County Party & Charter Boat Association	5/9/2003	38 58.12002N	074 40.50000W
55	Concrete Castings	75 Concrete Castings	N/A	5/9/2003	38 58.08000N	074 40.48998W
56	John D. Fergone Reef	75 Concrete Castings	Family & Friends of John D. Fergone	5/9/2003	38 58.50000N	074 40.90998W
57	Concrete Castings	75 Concrete Castings -individual	N/A	5/9/2003	38 58.50000N	074 40.90002W
58	Capt. Ray Vandegrift Wreck	85' Commercial Fishing - "Ray Vandegrift" (formerly - "Lady Dee")	Family & Friends of Ray Vandegrift; Ann E. Clark Foundation	3/26/2004	38 57.40998N	074 41.50002W

WILDWOOD REEF

ID #	Name	Description	Sponsor	Date Deployed	Latitude	Longitude
59	Fallen Friends Wreck	40' Deck Barge - "Fallen Friends Wreck"	thebassbarn.com; Deep Foundations Co.	8/23/2004	38 57.70998N	074 40.99000W
60	The BassBarn - MAELSTROM	71' Commercial Fishing - "The BassBarn - Maelstrom" (formerly - "Maelstrom")	thebassbarn.com; Atlantic Capes Fisheries	4/6/2005	38 57.40998N	074 41.35002W
61	PAIR OF KINGS	132' Tanker Barge - "Pair of Kings"	thebassbarn.com; Ann E. Clark Foundation	8/10/2005	38 58.03002N	074 41.07000W
62	Concrete Rubble	Concrete rubble	Weeks Marine Co.; Conco Phillips Concrete	12/8/2006	38 57.79998N	074 41.10000W
63	Reef Balls	60 Reef Balls	N/A	9/8/2007	38 57.88998N	074 40.38000W
64	Reef Balls	61 Reef Balls	N/A	9/8/2007	38 57.78000N	074 40.41000W
65	Reef Balls	25 Reef Balls	N/A	9/8/2007	38 57.58998N	074 40.51002W
66	Reef Balls	40 Reef Balls	N/A	9/12/2007	38 57.60000N	074 40.50000W
67	Reef Balls	66 Reef Balls	Southern State Corrections Facility; Sea Tow; Northern Star Marine	9/12/2007	38 57.70002N	074 40.35000W
68	LISA KIM	115' Fishing Boat (clam boat) - "Lisa Kim"	Dan Lavechia	11/2/2016	38 57.90000N	074 40.90998W