
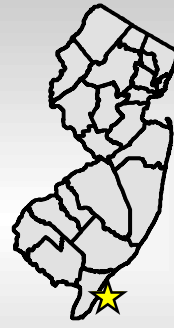



Townsend's Inlet Reef

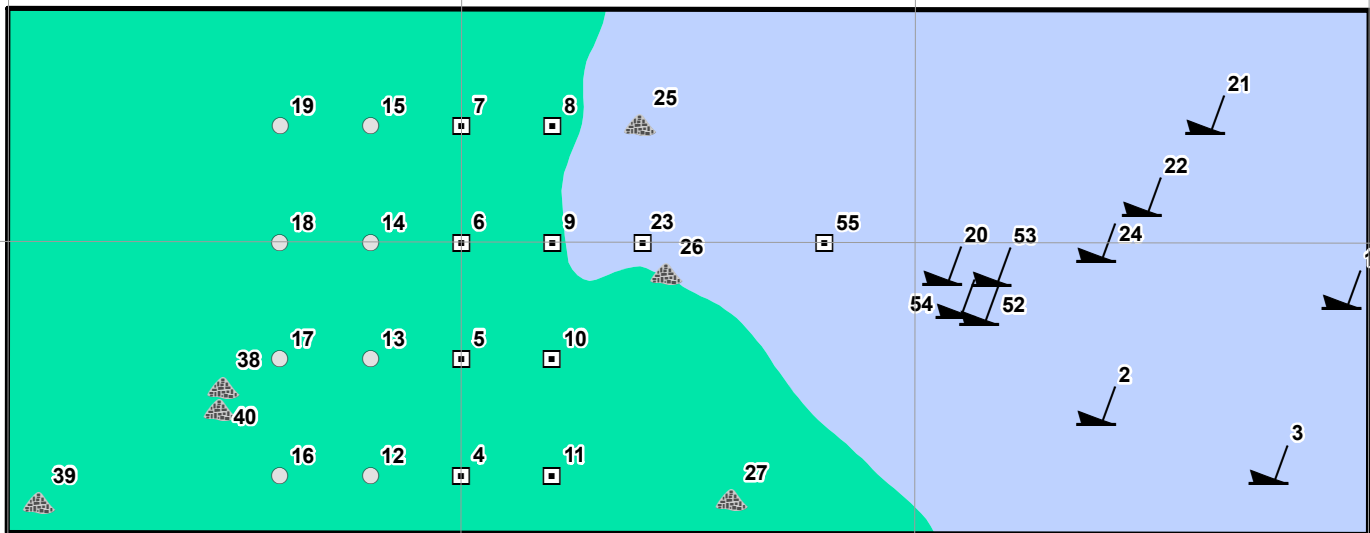
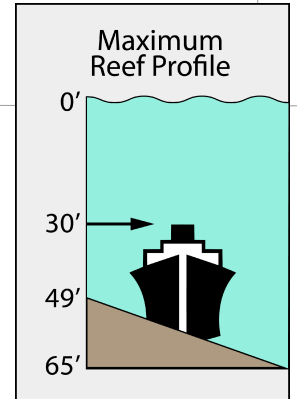







Depth



Distance offshore --- 3.8 nm
Reef area ----- 0.7 sq mi
Depth range ----- 49-65 ft

**NOT FOR
NAVIGATIONAL
PURPOSES.**



-  Concrete
-  Dredge rock
-  Reef ball
-  Ship

Map created: August 2021

-74°37.5'

-74°37'

-74°36.5'

-74°36'

39°7'

39°6.5'

39°6'

TOWNSENDS INLET REEF

ID #	Name	Description	Sponsor	Date Deployed	Latitude	Longitude
1	Bay Jack	60' Tugboat - "Bay Jack" (AKA "Tug From Hell")	Acting Gov. Codey's Coastal Initiative (\$100,000 grant)	11/8/2005	39 06.46002N	074 36.03000W
2	Donna's Star	82' Trawler - "Donna's Star"	Friends of Donna; Atlantic Capes Fisheries	12/20/2005	39 06.36000N	074 36.30000W
3	Margie Starns	31' Cutter - "Margie Starns" (AKA Heavy Metal")	Tom Hurst - Budget Towing; Townsends Inlet Fluke Tournament	7/18/2006	39 06.31002N	074 36.10998W
4	Charles "Chuck" Holland Reef	Culverts & Pipes	Family and Friends	7/18/2006	39 06.30000N	074 37.00002W
5	John Knowles Memorial Reef	Culverts & Pipes	Family and Friends	7/18/2006	39 06.40002N	074 37.00002W
6	Joe Murray Sr. Reef	Culverts & Pipes	Family and Friends	7/18/2006	39 06.49998N	074 37.00002W
7	thebassbarn.com Reef	Culverts & Pipes	thebassbarn.com	7/18/2006	39 06.60000N	074 37.00002W
8	Dr. James F. Bonner Reef	Culverts & Pipes	William Sheridan	7/18/2006	39 06.60000N	074 36.90000W
9	Michael J. Venezia Memorial Reef	Culverts & Pipes	Family, Friends and Co-workers	7/18/2006	39 06.49998N	074 36.90000W
10	Michael J. Venezia Memorial Reef	Culverts & Pipes	Family, Friends and Co-workers	7/18/2006	39 06.40002N	074 36.90000W
11	Michael J. Venezia Memorial Reef	Culverts & Pipes	Family, Friends and Co-workers	7/18/2006	39 06.30000N	074 36.90000W
12	thebassbarn.com Reef	Reef Balls & Pipes - (x60 Reef Balls)	thebassbarn.com	8/23/2006	39 06.30000N	074 37.09998W
13	thebassbarn.com Reef	Reef Balls & Pipes - (x60 Reef Balls)	thebassbarn.com	8/23/2006	39 06.40002N	074 37.09998W
14	George Buckman III Memorial Reef	Reef Balls & Pipes - (x60 Reef Balls)	Family and Friends	8/23/2006	39 06.49998N	074 37.09998W
15	Strathmere Fishing and Environmental Club Reef	Reef Balls & Pipes - (x60 Reef Balls)	Strathmere Fishing and Environmental Club Reef	8/23/2006	39 06.60000N	074 37.09998W
16	Knight's Reef	Reef Balls & Pipes - (x60 Reef Balls)	Avalon Hodge Podge & Patrons	8/23/2006	39 06.30000N	074 37.20000W
17	Michael J. Venezia Memorial Reef	Reef Balls & Pipes - (x60 Reef Balls)	Family, Friends and Co-workers	8/23/2006	39 06.40002N	074 37.20000W
18	Michael J. Venezia Memorial Reef	Reef Balls & Pipes - (x60 Reef Balls)	Family, Friends and Co-workers	8/23/2006	39 06.49998N	074 37.20000W
19	Fred Snyder Memorial Reef	Reef Balls & Pipes - (x60 Reef Balls)	Friends and Co-workers	8/23/2006	39 06.60000N	074 37.20000W
20	TI Fluke 06	77' Commercial Trawler - "Halong Bay"	2006 Townsends Inlet Fluke Tournament; Ann E. Clark Foundation	4/10/2007	39 06.48000N	074 36.46998W
21	TI Fluke 07	77' Commercial Trawler - "Miss Doxsee"	2007 Townsends Inlet Fluke Tournament; Ann E. Clark Foundation	8/13/2007	39 06.61002N	074 36.18000W
22	Howard Preston Bahnsen Reef	Northstar Marine Deck Barge (90'x26'x6')	Northstar Marine	6/12/2010	39 06.54000N	074 36.25002W
23	Bouy Sinker	Bouy Sinker (5'x5'x5')	Fisherman's Energy	8/27/2015	39 06.49998N	074 36.79998W
24	Fisherman's Dream	87' Trawler - "Fisherman's Dream"	Boat Association : thesportfishingfund.org	5/31/2017	39 06.49998N	074 36.30000W

TOWNSENDS INLET REEF

ID #	Name	Description	Sponsor	Date Deployed	Latitude	Longitude
25	Strathmere Fishing and Environmental Club Reef	Great Lakes Dredging and Dock Co Del River Dredge Rock	Great Lakes Dredge and Dock Co.	2/15/2017	39 06.60102N	074 36.80298W
26	Strathmere Fishing and Environmental Club Reef	Great Lakes Dredging and Dock Co Del River Dredge Rock	Great Lakes Dredge and Dock Co.	2/17/2017	39 06.47298N	074 36.77400W
27	Strathmere Fishing and Environmental Club Reef	Great Lakes Dredging and Dock Co Del River Dredge Rock	Great Lakes Dredge and Dock Co.	2/18/2017	39 06.27900N	074 36.70200W
38	Dredge Rock	Great Lakes Dredging and Dock Co Del River Dredge Rock	Great Lakes Dredge and Dock Co.	3/3/2017	39 06.37500N	074 37.26198W
39	Dredge Rock	Great Lakes Dredging and Dock Co Del River Dredge Rock	Great Lakes Dredge and Dock Co.	3/4/2017	39 06.27600N	074 37.46502W
40	Dredge Rock	Great Lakes Dredging and Dock Co Del River Dredge Rock	Great Lakes Dredge and Dock Co.	3/6/2017	39 06.35598N	074 37.26600W
52	Strathmere Fishing and Environmental Club Reef	strathmere barge 1	Strathmere Fishing and Environmental Club	5/16/2019	39 06.44598N	074 36.42900W
53	Strathmere Fishing and Environmental Club Reef	strathmere barge 2	Strathmere Fishing and Environmental Club	5/16/2019	39 06.47898N	074 36.41598W
54	Strathmere Fishing and Environmental Club Reef	strathmere barge 3	Strathmere Fishing and Environmental Club	5/16/2019	39 06.45198N	074 36.45498W
55	Strathmere Fishing and Environmental Club Reef	Strathmere Townsends Inlet Bridge Concrete-14 pieces	Strathmere Fishing and Environmental Club	11/14/2019	39 06.49998N	074 36.60000W