









-  WMA Boundary
-  Exception
-  Easement
-  Boat Ramp
-  Office
-  Parking

**Mad Horse Creek  
 Wildlife Management Area  
 Salem County  
 Lower Alloway & Stow Creek Twsp.  
 9,498.33 Acres**

0 0.45 0.9 1.8 Miles

Department of Environmental  
 Protection  
 New Jersey Division of  
 Fish and Wildlife

