




Content may not reflect National Geographic's current map policy. Sources: National Geographic, Esri, DeLorme, HERE, UNEP-WCMC, USGS, NASA, ESA, METI, NRCAN, GEBCO, NOAA, increment P Corp.

-  Parking
-  WMA Boundary
-  WMA Exception

**Dix Wildlife Management Area**  
**Cumberland County - Fairfield Township**  
**5,407.79 Acres**

0    0.4    0.8    1.6 Miles

Department of Environmental  
 Protection  
 New Jersey Division of  
 Fish and Wildlife

