

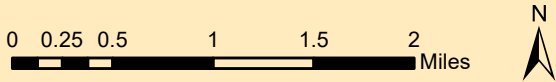


Sources: Esri, HERE, Garmin, USGS, Intermap, INCREMENT P, NRCan, Esri Japan, METI, Esri China (Hong Kong), Esri Korea, Esri (Thailand), NGCC, (c) OpenStreetMap contributors, and the GIS User Community

-  WMA Boundary
-  Parking

Hammonton Creek Wildlife Management Area
Atlantic County - Mullica Township
5,720 Acres



NJ Department of
Environmental Protection
NJ Division of Fish & Wildlife

