


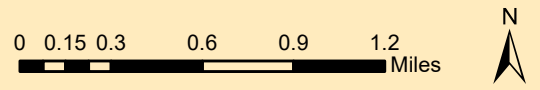


Sources: Esri, HERE, Garmin, USGS, Intermap, INCREMENT P, NRCan, Esri Japan, METI, Esri China (Hong Kong), Esri Korea, Esri (Thailand), NGCC, (c) OpenStreetMap contributors, and the GIS User Community

-  WMA Boundary
-  Cons. Easement
-  Parking

**Musconetcong River Wildlife  
 Management Area Hunterdon County**  
 Lebanon, Bethlehem, Holland, Bloomsbury  
 Twp.; Morris County - Mt. Olive Township  
 Warren County - Mansfield, Pohatcong,  
 Washington, Franklin Twp.  
 1,648 Acres



NJ Department of  
 Environmental Protection  
 NJ Division of Fish & Wildlife

