


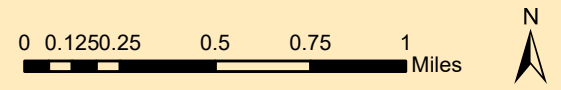


Sources: Esri, HERE, Garmin, USGS, Intermap, INCREMENT P, NRCan, Esri Japan, METI, Esri China (Hong Kong), Esri Korea, Esri (Thailand), NGCC, (c) OpenStreetMap contributors, and the GIS User Community

-  WMA Boundary
-  Cons. Easement
-  Parking

Musconetcong River Wildlife Management Area
 Management Area Hunterdon County
 Lebanon, Bethlehem, Holland, Bloomsbury
 Twsp.; Morris County - Mt. Olive Township
 Warren County - Mansfield, Pohatcong,
 Washington, Franklin Twsp.
 1,648 Acres



NJ Department of
 Environmental Protection
 NJ Division of Fish & Wildlife

