



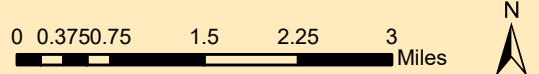


Sources: Esri, HERE, Garmin, USGS, Intermap, INCREMENT P, NRCan, Esri Japan, METI, Esri China (Hong Kong), Esri Korea, Esri (Thailand), NGCC, (c) OpenStreetMap contributors, and the GIS User Community

-  WMA Boundary
-  Dog Training Area
-  Parking
-  Range

Stafford Forge Wildlife Management Area
Ocean County - Eagleswood, Little Egg Harbor
& Stafford Townships
12,592 Acres



NJ Department of
 Environmental Protection
 NJ Division of Fish & Wildlife

