


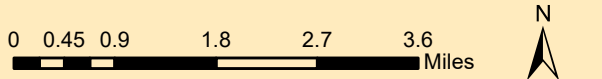


Sources: Esri, HERE, Garmin, USGS, Intermap, INCREMENT P, NRCan, Esri Japan, METI, Esri China (Hong Kong), Esri Korea, Esri (Thailand), NGCC, (c) OpenStreetMap contributors, and the GIS User Community

-  WMA Boundary
-  Parking
-  Boat Ramp

**Union Lake Wildlife Management Area**  
 Cumberland County - Vineland City;  
 Salem County - Pittsgrove Township  
 5,268 Acres



NJ Department of  
 Environmental Protection  
 NJ Division of Fish & Wildlife

