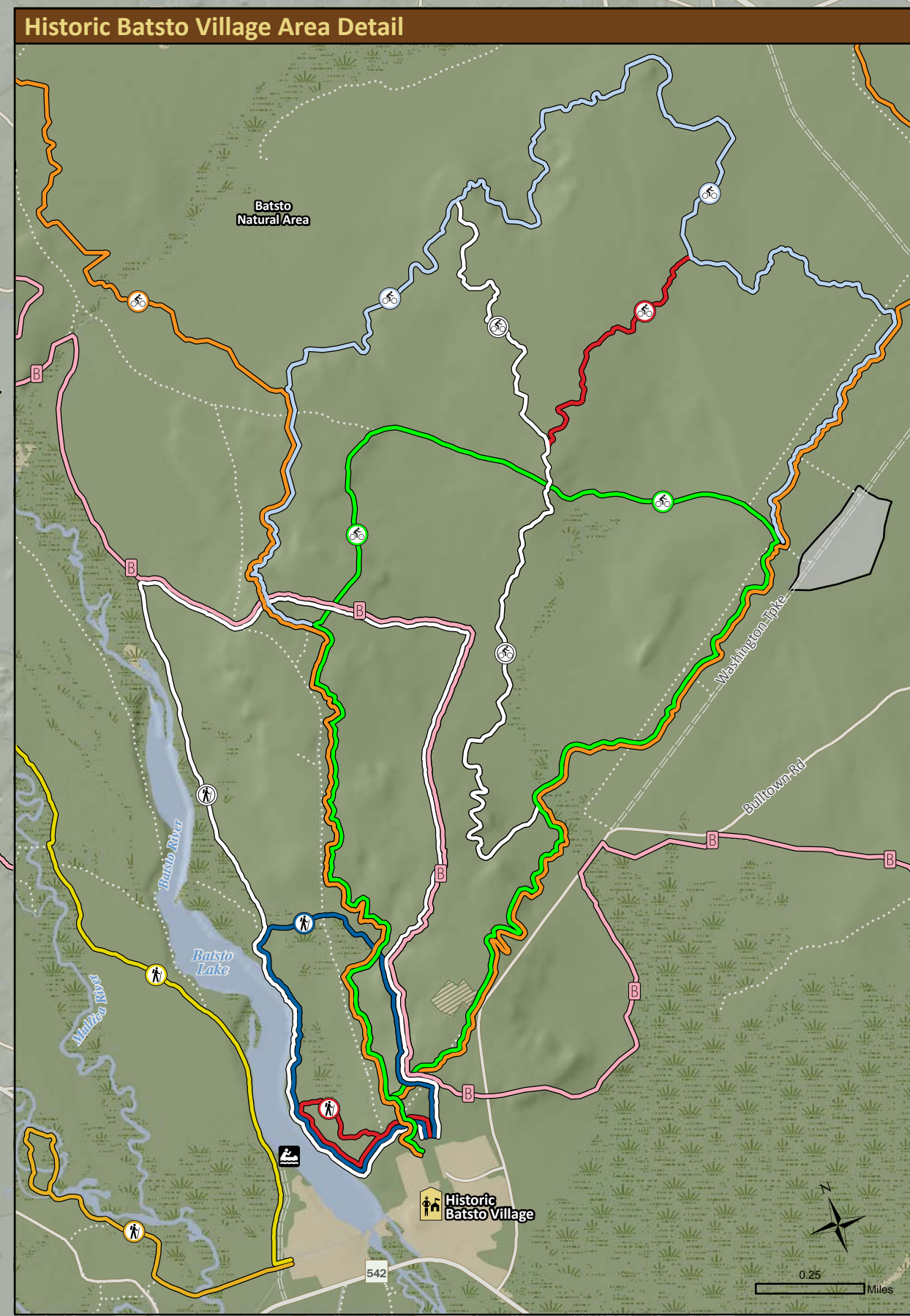
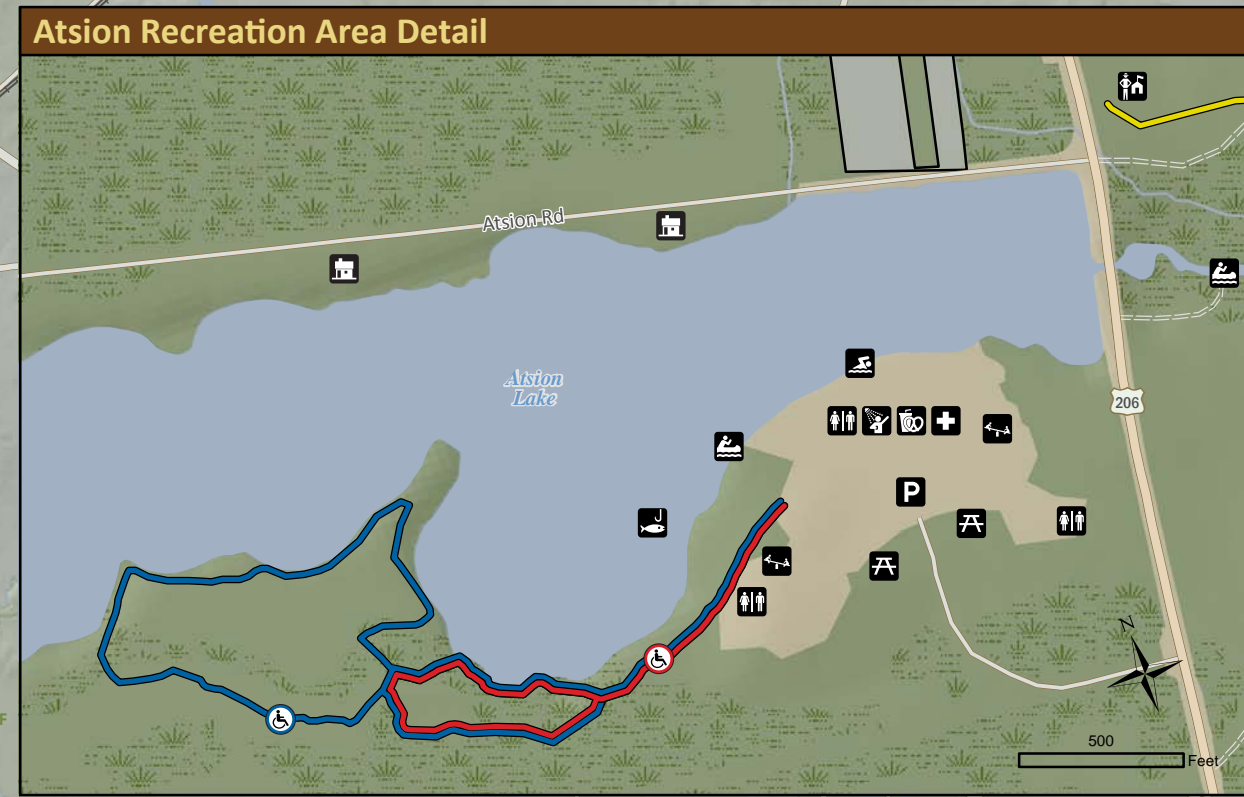
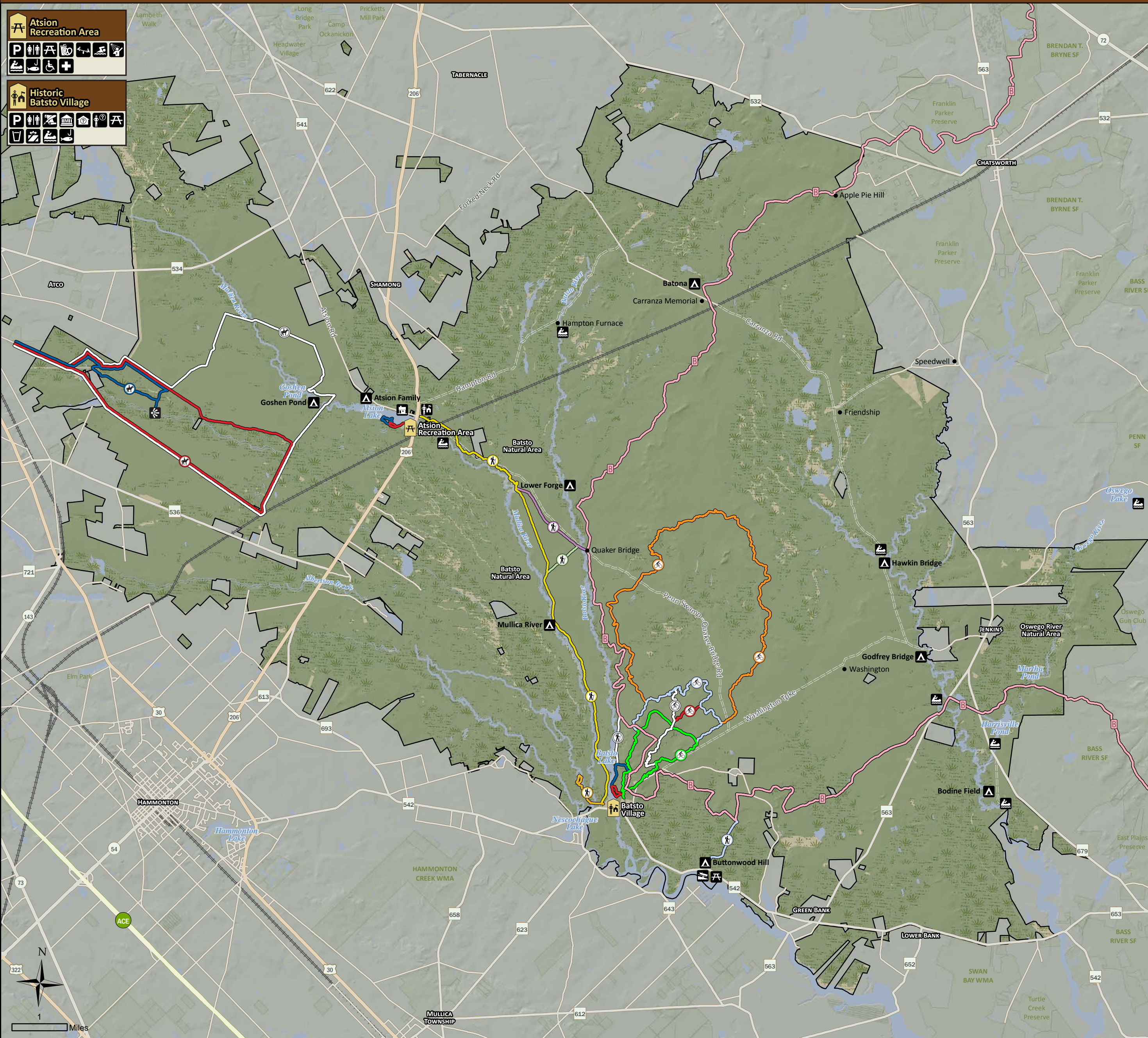


WHARTON State Forest

Atsion Recreation Area

Historic Batsto Village



Open Field or Grass	Atsion Lake Blue Trail (1 mi)	Batsto White Trail (4 mi)	Wilderness Camps Connector (.75 mi)	Teaberry Trail (.8 mi)	Accessible Facility	Concession	Interpretive Center	Playground	Swimming
Forest	Atsion Lake Red Trail (.5 mi)	Beaver Pond-Quaker Bridge Trail (1.8 mi)	Huckleberry Trail (5 mi)	Burnt Mill Loop (12 mi)	Boat Launch	Drinking Water	Museum	Restrooms	Tours
Water	Batona Trail (53 mi)	Buttonwood Camp Connector (1.2 mi)	Batsto Fire Trail (6.2 mi)	Goshen Pond Loop (15.5 mi)	Cabins	First Aid	Parking Lot	Scenic View	Shop
Wetland	Batsto Blue Trail (1.8 mi)	Mullica River Trail (9 mi)	Oak Hill Trail (2.5 mi)	Sleeper Creek Trail (5.4 mi)	Campground	Fishing	Park Office	Shop	Shower
	Batsto Red Trail (.5 mi)	Tom's Pond Trail (1 mi)	Penn Branch Trail (19.3 mi)		Canoeing	Historic Site	Picnic Area		