







New Jersey's Surface Water Quality Monitoring Network 2011

Watershed Management Areas

01. Upper Delaware
02. Wallkill
03. Pompton, Pequannock, Wanaque, Ramapo
04. Lower Passaic and Saddle
05. Hackensack, Hudson, and Pascack
06. Upper Passaic, Whippany, and Rockaway
07. Arthur Kill
08. North and South Branch Raritan
09. Lower Raritan, South River, and Lawrence
10. Millstone
11. Central Delaware
12. Monmouth
13. Barnegat Bay
14. Mullica
15. Great Egg Harbor
16. Cape May
17. Maurice, Salem, and Cohansey
18. Lower Delaware
19. Rancocas
20. Assiscunk, Crosswicks, and Doctors

LEGEND

Monitoring Station Type

-  Background
-  Delaware River Mainstem
-  Delaware River Mainstem/
Statewide Status
-  Land Use Indicator
-  Land Use Indicator/Statewide Status
-  Statewide Status
-  Watershed Indicator
-  Watershed Indicator/Statewide Status

 Major River/Stream

 Watershed Management Area

