

The entire Comprehensive Plan can be accessed using the Table of Contents which follows this cover page. The hot spots on the Table of Contents will take you to the page in this document or to a separate document. The Water Code of the Basin and the list of Dockets which are in the Comprehensive Plan are separate documents because of their size.

# Comprehensive Plan



**Delaware River Basin Commission**



Delaware River Basin Commission  
DELAWARE • NEW JERSEY  
PENNSYLVANIA • NEW YORK  
UNITED STATES OF AMERICA

July 2001

# Compilation of DRBC Comprehensive Plan

## Table of Contents

### **Section I. Introduction, General Basin Characteristics, and Policies.**

- A. Introduction
  - 1. Codification of Comprehensive Plan
  - 2. Authority
  - 3. Purpose
  - 4. Scope
- B. General Basin Characteristics
- C. Policies: Delaware River Basin Water Code ([Download File - 1,038 KB](#))
  - 1. General Delaware River Basin Policies
  - 2. Conservation, Development, and Utilization of Delaware River Water Resources
  - 3. Water Quality Standards for the Delaware River Basin

### **Section II. Projects**

- A. Proposed Reservoir Projects – Pursuant to Resolution No. 62-4
  - 1. F.E. Walter Modification
  - 2. Prompton Modification
  - 3. Tocks Island
- B. Existing Reservoir Projects – Pursuant to Resolution No. 62-4
  - 1. Cannonsville Reservoir
  - 2. Beltzville
  - 3. Blue Marsh
  - 4. Tohickon
  - 5. Brandywine
  - 6. Little Schuylkill
  - 7. Lackawaxen
  - 8. Brodhead
  - 9. Green-Dreher
  - 10. Silver Lake
  - 11. Paulins Kill
  - 12. Maurice River Cove

- C. Pre-Compact Municipal Water Supply and Waste Disposal Projects – Pursuant to Resolution No. 62-13

Table 1 – Municipal Water Supply  
Table 2 – Municipal Waste Disposal

- D. Projects approved by the DRBC pursuant to Sections 3.2 and 13.1 of the Compact ([Download File - 180 KB](#))

(List updated with projects added to Comprehensive Plan as of 2003; projects listed by docket number)

### **Section III. Non-Urban Recreation Areas**

- A. National
  - 1. Corps. of Engineers
  - 2. National Park Service
  - 3. F&WS
- B. State
  - 1. Delaware
  - 2. New Jersey
  - 3. New York
  - 4. Pennsylvania

### **Section IV. Stream Gaging Stations**

## **SECTION I**

- A. Introduction**
- B. General Basin Characteristics**
- C. Delaware River Basin Water Code**

## **A. Introduction**

### **Comprehensive Plan, Codification, Authority, Purpose and Scope**

- a. **Codification of Comprehensive Plan:** This document is a codification of the Commission's existing Comprehensive Plan. It contains the policies, projects and facilities, which constitute the Comprehensive Plan of the Delaware River Basin Commission. (Commission or DRBC) This codification does not contain new policies or new projects. It is a compilation of all past Comprehensive Plan actions by the Commission. The more than 1700 projects added to the Comprehensive Plan over the past 39 years are summarized in a listing in Section II Part D. The complete project description as included in the Comprehensive Plan may be found in the referenced Docket listed for each project. Description of major projects have been included.
- b. **Authority:** Article 13 and Section 3.1 of the Delaware River Basin Compact provides that the Delaware River Basin Commission shall develop and adopt, and may from time to time review and revise, a Comprehensive Plan for the immediate and long-range development and use of the water resources of the Basin. The Plan shall include all public and private projects and facilities which are required, in the judgement of the Commission, for the optimum planning, development, conservation, utilization, management and control of the water resources of the Basin to meet present and future needs.
- c. **Purpose:** Section 13.2 of the Delaware River Basin Compact specifies that the Commission shall annually adopt a water resources program consisting of the projects and facilities which the Commission proposes to be undertaken during the ensuing six years or such other reasonably foreseeable period as the Commission may determine. The water resources program must be based upon the Commission's Comprehensive Plan.

Section 3.8 of the DRBC's Compact also requires any project having a substantial effect on the water resources of the Basin to be approved by the Commission before it is undertaken by any person, corporation or governmental authority. The Commission must approve a project whenever it finds and determines that such project would not substantially impair or conflict with the Comprehensive Plan and may modify and approve as modified, or may disapprove any project whenever it finds and determines that the project would substantially impair or conflict with the Plan.

DRBC's Rules of Practice and Procedure in Article 1, Section 2.1 set forth the provisions, which govern the submission, consideration and inclusions of policies, projects and facilities into the Comprehensive Plan.

- d. **Scope:** The Comprehensive Plan, including its various parts, is intended to describe the general characteristics of river basin development which the Commission finds to be in the public interest. It does not mandate construction of any project or the acquisition of any land. It provides only a flexible, growing and evolving general framework for the orderly development of the water and related resources of the basin. Section 3.8 review authority provides the opportunity for the Commission to coordinate all activities that could impact existing or proposed water resources projects in the Comprehensive Plan.

While the Comprehensive Plan is designed to be continuously updated, it is planned that major changes may occur in the short term as a result of the *Flowing to the Future* workshops and the directions that flow from the Governor's Conference. In addition, the on-going work just beginning on the Flow Needs Study may result in a significant revision or redirections. It is the Commission's intention that a new Comprehensive Plan will be developed in conjunction with and in response to these on-going studies.

The Comprehensive Plan was initially adopted by DRBC Resolution No. 62-4 on March 28, 1962. The Plan stated it was to be a body of documents expressing a systematic set of policies and programs for the future, together with consistent means for carrying them out that could be expressed in a variety of ways: through narrative text, maps, charts, schedules, budgets and even legislative text.

Since its initial adoption, the Comprehensive Plan has been regularly modified and supplemented. Continuing study of the needs of the basin will always be the key to the Comprehensive Plan. From time to time, therefore, specific projects and facilities and programs will be incorporated, deleted or modified to reflect changing conditions, research results and new technology. Changes in the Plan will be adopted by the Commission only after adequate notice and public hearing.

Phase I of the existing Comprehensive Plan (1962) includes specific projects and proposals, as well as basic economic premises, which have been accepted by the Commission as conforming to the requirements of a Comprehensive Plan. In general, the criteria by which this acceptance must be measured are as follows:

The project must provide beneficial development of the water resources in a given locality or region;

It must be economically and physically feasible;

It must conform with accepted public policy; and

It must not adversely influence the development of the water resources of the basin.

The Plan is not intended to prescribe as to specific areas, design, or function of future projects. Even though the projects are described in the Plan with some reference to technical characteristics, this is primarily for a better understanding of the type of project rather than any prescription of what may be required. The projects may be modified in detail, location, acreage and other features as they move from the planning stage into the stage of design and blueprinting. In particular, it should be noted that the specific acreage of lands to be acquired for any future projects is not fixed by the Comprehensive Plan but is left to specific determination when the project is authorized to be undertaken. Meanwhile, tentative taking lines have been indicated so as to allow adequate lands for recreation, watershed protection, conservation and other water resources purposes beyond the needs of flood control or water supply alone.

Financial arrangement for the various projects are also omitted. The Plan does not mandate any expenditure by any public or private agency, or require any contribution to the cost of a particular project. All financial arrangements are left to be worked out, project by project, in accordance with such cost sharing arrangements as may be found to be fair and reasonable.

## **B. General Basin Characteristics:**

The physical description of the Delaware River Basin as summarized below, was incorporated as background for Phase I of the original Comprehensive Plan.

Stretching approximately 326 miles from head-waters to mouth, the Delaware River and its tributaries drain a 12,765 square-mile land area in the northeastern United States. Encompassed within the drainage basin are 2,363 square miles in southeastern New York, 6,422 square miles in eastern Pennsylvania, 2,969 square miles in western New Jersey, 1,004 square miles in Delaware, and 8 square miles in Maryland. The area of Delaware Bay adds 782 square miles of water surface to the Delaware River system. On the basis of its physical characteristics, the Basin divides naturally into three general physiographic definitions, namely, the Upper, Central and Lower Regions.

The highlands of the southern Catskill and Pocono Mountains are the dominating characteristics of the Upper Region. Here is found the Basin's maximum elevation of 4,200 feet. Geologically the region is part of the "hard" rock area where bedrock is resistant to erosion. It is almost completely forested, with mixed hardwoods predominating, and almost totally glaciated. The region exhibits the characteristics of a plateau of flat-lying rocks cut by narrow valleys that have been deeply carved by the river and its tributaries. Mean annual temperature is 47 degrees. Mean annual rainfall varies from 60 inches in the mountains to 42 inches in the lower lying areas. Mean annual snow accumulation is 60 inches.

The Central Region extends from an upper limit generally marked by the Valley and Ridge physiographic province, with its pattern of parallel ridges running northeast to southwest, to a lower limit marked by the Fall Line, where there is a sharp drop of 250 to 350 feet in elevation to the Atlantic Coastal Plain. The Fall Line forms an irregular south-facing escarpment between the undulating plateau and the Coastal Plain: it lies along a line passing through Trenton, New Jersey and Wilmington, Delaware. Within the Central Region important physiographic features include the Blue Mountain-Kittatinny Mountain Ridge, and the Great Valley extending northeast-southwest across the Basin. The region also lies in the "hard" rock area. Only its northeast portion has been glaciated. About a third of the region is forested, and rich soils support important agricultural activities in many areas of the region. Mean annual temperature is 50 degrees. Mean annual rainfall ranges from 30 inches in the upper reaches of the Schuylkill River to 42 inches along the lower reaches of the Lehigh River. Mean annual snow accumulation is 25 inches.

The Lower Region covers the area from the Fall line to the Capes of Delaware Bay. Physiographically the region is the emerged part of the Coastal Plain, a gently sloping surface extending 125 to 175 miles southeasterly from the Fall Line to the Continental Shelf. Geologically, the region is a "soft" rock area composed of overlapping beds of unconsolidated or semi-consolidated clay, silt, sand and gravel. Delaware Bay is the Region's most marked feature. About one-third of the region is wooded with about equal divisions between soft and hard woods. The soil supports a variety of important agricultural activities. Mean annual temperature is 55 degrees; mean annual rainfall is 43 inches, and mean annual accumulated snowfall is 20 inches.



Starting in the Upper Region, on the western slopes of the Catskill Mountains, the Delaware River first emerges as the southwesterly-flowing East Branch and West Branch which joins at Hancock. From that point southeastward to Port Jervis the river divides Pennsylvania and New York. In this stretch it receives the flows from three important tributaries: the Lackawaxen, Mongaup and Neversink.

Turning southwestward at Port Jervis, the River enters the Central Region where it becomes the dividing line between New Jersey and Pennsylvania. Here it flows in a narrow valley between the Shawngunk Mountains on the east and the Appalachian Plateau on the west. Near Stroudsburg it cuts to the southeast through the Blue Mountain-Kittatinny Mountain Ridge at the Delaware Water Gap. Such important tributaries as the Bush Kill, Brodhead Creek and Flatbrook join the River just above the Water Gap, and Lehigh Paulins Kill, Beaver Brook, Pequest Musconetcong join below.

At Trenton the River comes into the Lower Region and enters the tidal estuary. Turning southwest, its course parallels the Fall line to Wilmington. In this reach it receives the flows of the Neshaminy, Schuylkill, Rancocas and Christina tributaries. Just below Wilmington the River turns seaward and flows to Liston Point where it enters the Delaware Bay.

## **SECTION II**

- A. Proposed Reservoir Projects**
- B. Existing Reservoir Projects**
- C. Pre-Compact Municipal Water Supply  
& Waste Disposal Projects**
- D. Projects Approved  
(DRBC Compact 3.2 & 13.1)**

## **DRBC Comprehensive Plan – Phase I (Year 2001 Codification)**

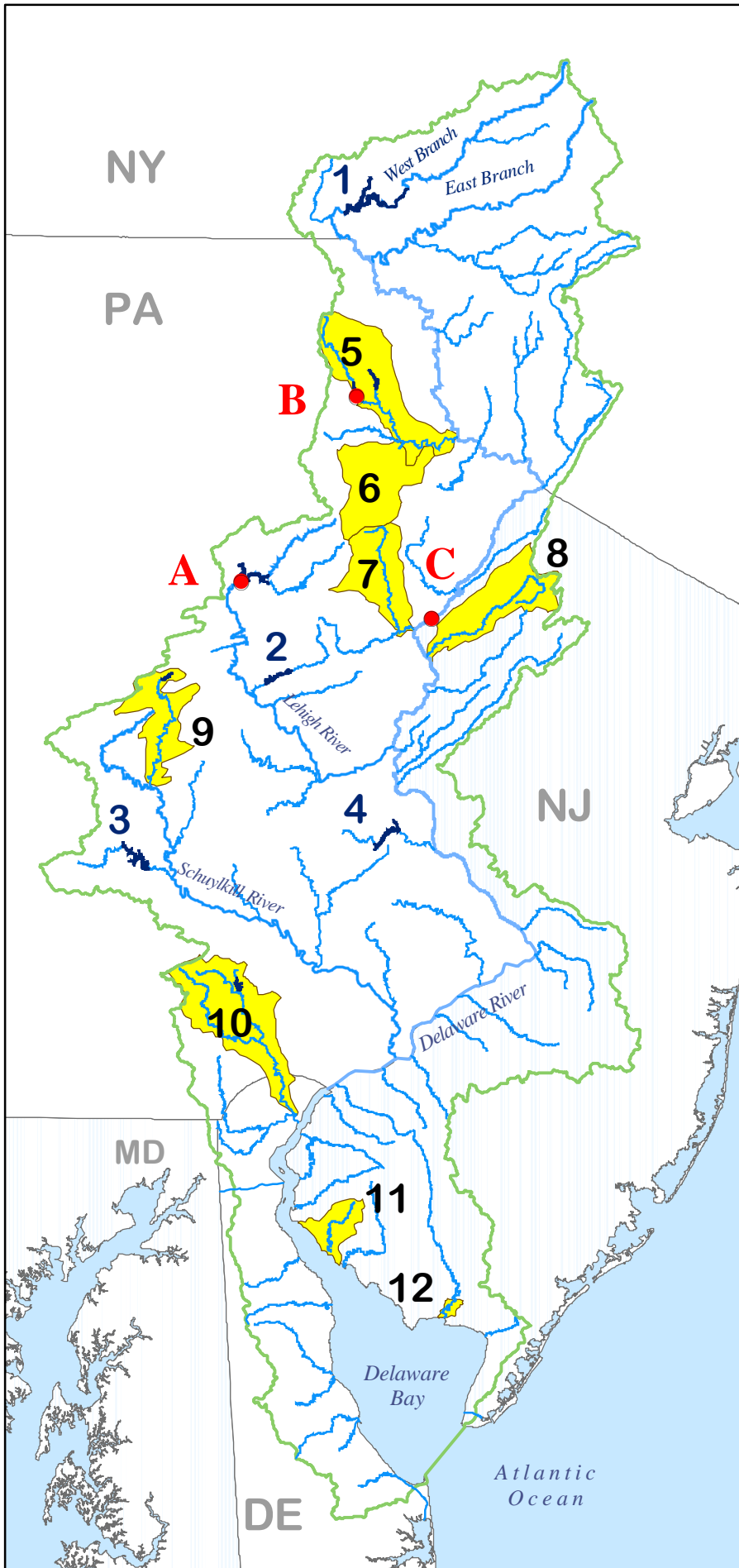
### **Section II: Proposed and Existing Reservoir Projects**

**Background Information** – The following two sections present the proposed and existing major reservoir projects in the Delaware River Basin. The original Section II – A included several projects that have since been implemented and are listed in Section II-B, as existing reservoirs. Several projects were officially de-authorized by the Army Corps of Engineers and removed from the Comprehensive Plan by previous actions of the Delaware River Basin Commission. In addition, the Natural Resources Conservation Service has updated the descriptions of various watershed projects, generally to conform with as-built conditions. These modifications are reflected in these sections. The following map shows the location of the existing and proposed major reservoirs and the watersheds, where several small projects have been implemented.

More detailed site maps and engineering specifications for the projects are available for inspection at the Commission's Office, 25 State Police Drive, West Trenton, New Jersey.

# Map of Major Existing & Proposed Projects

*Codification (2001)*



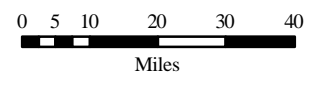
Proposed Projects	
A	F.E. Walter Modification
B	Prompton Modification
C	Tocks Island

Existing Projects	
1	Cannonsville
2	Beltsville
3	Blue Marsh
4	Tohickon

Watershed Projects	
5	Lackawaxen Tributaries
6	Green-Dreher Watershed
7	Brodhead Creek
8	Paulins Kill Watershed
9	Little Schuylkill River
10	Brandywine
11	Silver Lake - Locust Island
12	Maurice River Cove



## SECTION II–A MAJOR PROPOSED PROJECTS

### 1. Revised Comprehensive Plan Description of Francis E. Walter Reservoir and Proposed Modification Project

#### Description

The Francis E. Walter Project was completed in 1961 as a single-purpose flood control project (with incidental recreation use). However, it was approved for multiple-purpose development to provide supplies of water and recreational use, as well as the presently authorized flood control. The earth and rock fill dam is located on the Lehigh River 77 miles above its confluence with the Delaware River and approximately five miles north of White Haven, Pennsylvania. At this location the dam controls 288 square miles of drainage area.

The modifications to the existing dam, as originally proposed by the Corps of Engineers to make it serviceable for long-term storage, in addition to the present flood control storage, involve:

1. Moving and raising the spillway crest.
2. Raising the dam.
3. Adding a concrete conduit to the downstream end of the outlet tunnel.
4. Constructing new dikes and raising existing dikes north of the dam.
5. Clearing of reservoir land and relocating roads subject to inundation.

The modified dam would rise approximately 263 feet above the stream-bed and have a length of approximately 3,500 feet. The spillway would be raised 31 feet and cut through rock to the north of the dam, and farther north, a dike would fill a swale in the reservoir rim. Multi-level outlet works would be provided in the new project. For long-term storage of approximately 69,500 acre-feet of water the reservoir would have a maximum depth of approximately 185 feet and would extend approximately seven miles up the Lehigh River and approximately four miles up Bear Creek from the dam. Modification of this reservoir would necessitate the purchase of land to be inundated, on which easements have already been taken and require the acquisition of additional flood easements at high elevations. Permanent inundation of 1,215 acres of grassland and mixed hardwood forest would result, as well as periodic inundation of 560 acres of hardwood forest. No economically valuable mineral deposits would be flooded. Relocation of approximately five miles of Bear Creek Road would be required. Studies by the Corps of Engineers during the detailed design stage evaluated the impact of the raised storage on the upstream area in the vicinity of Stoddartsville, Pennsylvania, and every effort would be made to avoid inundation of all historic sites and to preserve aesthetic values, including waterfalls. Also, studies by the Corps of Engineers during the detailed design stage have addressed concerns regarding dam safety.

## **Functions**

Supplies of Water. The modified project would augment the flow of the Delaware River at Trenton, NJ by 290 cfs on the basis of complete and uniform drawdown of flow augmentation storage (69,500 acre-feet) over a 120-day period.

Reduction of Flood Damages. The 108,000 acre-feet of existing short-term storage is effective in alleviating flooding in the upper reach of the Lehigh River, where damage is primarily confined to the towns of Jim Thorpe, Lehighton, Weissport, Parryville, Palmerton, and Bowmanstown, Pennsylvania. Damage centers in the reach from the Lehigh Gap to Allentown, Pennsylvania, include industrial and residential areas located in the vicinity of the Towns, of Northampton, Hokendauqua, Catasauqua, Allentown, Bethlehem, Freemansburg and Easton, Pennsylvania. The flood control protection would be preserved as previously authorized, and flood reduction benefits will be unaffected by the modifications.

Recreation. The modified Francis E. Walter Reservoir Project would provide for public ownership of the desirable shore area and provide space for development of recreation sites. Operation of the project will consider the downstream flow requirements for stream fisheries and the management of the impoundment for lake fisheries. The impact on the nearby communities of adding recreation as a project purpose have been evaluated and will be reevaluated during the environmental review of the modification. The Commonwealth of Pennsylvania will cooperate with the communities involved to minimize potential adverse impacts, and to promote environmentally sound planning for local development in the area.

## **Schedule**

Modification of the existing Francis E. Walter Reservoir Project will be reconsidered after completion of additional flow needs analysis.

Approval of this project is subject to the following conditions:

- a. The Corps of Engineers shall complete and submit to the Commission, a detailed study demonstrating to the satisfaction of the Corps and the Commission that provision of water supply storage and modification of Francis E. Walter Dam will not adversely affect the integrity and safety of the Francis E. Walter Dam.
- b. Selection of final design storage elevations for the modified Francis E. Walter Reservoir Project shall be made in consultation between the Corps of Engineers and the Commission, with careful consideration to avoid and/or mitigate impacts upon historical sites and areas of unique or special aesthetic or environmental value.
- c. The type and phasing of recreation development at the Francis E. Walter Reservoir Project will be determined in consultation among the Corps of Engineers, the Commission, the Commonwealth of Pennsylvania and the affected counties and municipalities. Full consideration shall be given to minimizing the impacts of such development upon municipal services and the environment of neighboring communities.

- d. Following completion of required studies, design plans, and the environmental impact statement, this project shall be subject to final review and approval by the Commission pursuant to Sections 3.8 and 11.1 of the *Compact*.

### **Current Status**

The Corps of Engineers has classified the project as “inactive”.

## **2. Revised Comprehensive Plan Description of the Prompton Reservoir and Proposed Modification Project**

### **Description**

The Prompton Project, a single-purpose flood control project (with incidental recreation use) completed in 1960, would be modified for multiple-purpose use to provide supplies of water and recreation benefits, as would as the presently designed flood control function. The Prompton Dam is located in the valley of Lackawaxen River approximately one-half mile upstream of the confluence of Waymart Branch with the River, and approximately four miles west of Honesdale, Pennsylvania. The present dam controls 60 square miles of drainage area, and is 1,300 feet long and 140 feet high.

The long-term storage and operation for multiple-purposes would require the following additions or modifications to the existing structures:

1. A control tower with gates to control releases from the reservoir and a service bridge.
2. A blanket of impervious material on the valley wall and floor upstream of the dam.
3. Widening of the spillway.
4. Clearing of reservoir land and relocating roads subject to inundation.

The project long-term storage reservoir would extend about 4.4 miles upstream of the dam and inundate an additional 380 acres of hardwood forest and grassland. Studies by the Corps of Engineers during the detailed design stage addressed dam safety as a result of adding water supply as a project purpose.

### **Functions**

Supplies of Water. The modified project would augment the flow of the Delaware River at Trenton by 130 cfs on the basis of complete and uniform drawdown of flow augmentation storage (30,900 acre-feet) over a 120-day period.

Reduction of Flood Damage. Flood heights on the Lackawaxen River are substantially reduced by the existing flood control storage of the Prompton Project and the General Edgar Jadwin Dam and Reservoir on Dyberry Creek, above Honesdale, Pennsylvania. The Towns of Honesdale, located at the confluence of Dyberry Creek with the Lackawaxen River, and Hawley, located between the junctions of Middle and Wallenpaupack Creeks with the Lackawaxen River, and several villages and townships located on the lower reaches of the Lackawaxen River, are protected. Conversion of the Prompton Dam and Reservoir to a multiple-purpose development would preserve the flood control function of this project as originally authorized, and flood reduction benefits would be unaffected by the proposed modification. The Corps of Engineers, during the detailed design stage, has documented the effect on the existing flood control capability of adding water supply storage as a project purpose and confirmed that there would be no reduction in the authorized flood control protection.



Recreation. Due to lack of suitable terrain, recreation potential at this project is limited. However, lands suitable for day-use recreation may be included in the plan of improvement. Operation of the project would consider the downstream flow requirements for stream fisheries and the management of the impoundment for lake fisheries as a coordinated element for full realization of the recreational potential of the project. The impact on nearby communities of adding recreation as a project purpose will be determined during the environmental review of the modification. The Commonwealth of Pennsylvania would cooperate with the communities involved to minimize potential adverse impacts.

### **Proposed Operating Policy**

Releases from the project shall be coordinated with releases from the New York City reservoirs and accounted for at the Montague gaging station in accordance with the following policy:

1. When New York City is releasing from its reservoir, by direction of the River Master,  
To meet Montague flow objectives:
  - a. inflow to Prompton may be passed through the reservoir and released downstream with no change in the Montague flow objective, or stored in the reservoir with an equivalent reduction in the Montague flow objective;
  - b. releases may be made from Prompton storage to meet Trenton flow requirements, and such releases will not be counted as part of the Montague objective.
2. When New York City is not releasing from its reservoir to meet Montague flow objectives:
  - a. inflow at Prompton may be stored (except for minimum conservation releases);
  - b. releases may be made from Prompton storage to meet Trenton flow requirements, and such releases will not be counted as part of the Montague objective.

### **Schedule**

Modification of the existing Prompton Project will be reconsidered after completion of additional flow needs analysis.

Approval of this project is subject to the following conditions:

- a. The Corps of Engineers shall complete and submit to the Commission a detailed study demonstrating to the satisfaction of the Corps and the Commission, that provision of water supply storage in Prompton Reservoir will not adversely affect the integrity and safety of Prompton Dam.
- b. The Corps of Engineers shall complete and submit to the Commission, appropriate studies and analyses demonstrating that provision of water supply storage will not reduce the authorized flood control protection in Prompton Reservoir or significantly increase the risk to downstream areas of flood damages incurred during a design flood.

- c. New or increased recreation facilities at Prompton Reservoir will be planned, located and developed in phases in such manner as to minimize and mitigate potential adverse impacts on neighboring communities.
- d. Following completion of required studies, design plans, and the environmental impact statement, this project shall be subject to final review and approval by the Commission pursuant to Sections 3.8 and 11.1 of the *Compact*.

### **3. Revised Comprehensive Plan Description of the Tocks Island Project**

#### **Description**

The Tocks Island Project is intended for multi-purpose development to provide water supplies, flood control, hydroelectric power, and recreation. The dam site is on the Delaware River about five miles upstream from the Delaware Water Gap, at the downstream end of Tocks Island. The contributing drainage area is 2,912 square miles, exclusive of 915 miles that contribute to the Neversink, Pepacton, and Cannonsville Reservoirs of the City of New York. The dam is designed to contain approximately 3,500,000 cubic yards of earth and rock, be 2,600 feet long, and rise 160 feet above the river bed to Elevation 455. Consideration would also be given to the development of hydroelectric power, including pumped storage. Storage allocations, as determined from studies by the Corps of Engineers, indicate 96,300 acre-feet of inactive long-term storage to Elevation 356; 425,600 acre-feet of active long-term storage for supplies of water, power, recreation, and other uses to Elevation 410; and 323,500 acre-feet of short-term storage for flood control to Elevation 432. The reservoir, at Elevation 410, will extend approximately 24 miles of affected roads and Delaware Water Gap National Recreation Area facilities. Protective works are proposed for construction along the banks of the Delaware and Neversink Rivers at Port Jervis, New York, and Matamoras, Pennsylvania, to protect up to Elevation 432, the top of the flood control pool. The 37-mile section of the Delaware River that will be covered by the reservoir is a component of the National Wild and Scenic Rivers System. The impoundment at Elevation 410 would inundate an additional 10,000 acres of land in addition to the 2,425 acres now covered by the existing river.

#### **Functions**

Supplies of Water. Use of 425,600 acre-feet of active long-term storage at Tocks Island Project would augment the flow of the Delaware River at Trenton by 1,790 cfs on the basis of complete and uniform drawdown of flow augmentation storage over a 120-day period. Net yield at the site on a year-round basis will be approximately 980 cfs.

Reduction of Flood Damage. The 1955 flood damages in the reach from Tocks Island to Burlington, New Jersey, exceeded 85 percent of the total damages for the mainstem of the Delaware River, and occurred principally at the damage centers of Easton, Riegelsville, New Hope, and Yardley, Pennsylvania; and Belvidere, Phillipsburg, Trenton, and Burlington, New Jersey. Damages in this reach would be substantially reduced, if the 1955 flood reoccurred, by system operation of the flood-control storage at Tocks Island with other projects in the Comprehensive Plan; the stage of the 1955 flood at Trenton would be reduced by six feet.

Power. The Tocks Island Project was originally considered for a conventional hydropower installation of 46,000 kilowatts, a dependable capacity of 20,000 kilowatts, and an average production of 281.5 million kilowatt hours. Re-evaluation of conventional and pumped-storage power schemes resulted in deletion of the conventional hydropower installation from the Comprehensive Plan. In light of current and future uncertainties regarding energy supplies, a full re-evaluation of the total power potential of the site would be called for if the project is reconsidered after the year 2000.

Recreation. Recreation capacity and facilities of the existing Delaware Water Gap National Recreation Area, developed under P.L. 89-158, would be altered to an extent to be determined by future studies. Reservoir operation would consider fisheries within the impoundment and downstream of the dam. Passage for anadromous fisheries would be provided and consideration given to additional flow augmentation from this project in October and November for moving fish population through the zone of low dissolved oxygen in the estuary.

### **Environmental Impact Studies**

A complete review of the environmental impacts of the project will be required. Possible adverse impacts that should be assessed include, but are not limited to, the following:

1. Reservoir water quality, including eutrophication
2. Fish and wildlife, including passage of anadromous fish and estuary oyster projection and maintenance
3. Archaeology and historic sites
4. Transportation requirements related to recreational visitation
5. Local governmental services
6. Lake versus free-flowing river recreation
7. Vegetation
8. Reservoir level fluctuations

### **Schedule**

The Tocks Island Project is placed in reserve for water supply development, if needed.

### **Current Status**

The Corps of Engineers has classified the project as “de-authorized”.

## Section II-B Major Existing Projects

### 1. CANNONSVILLE RESERVOIR

**Description:** Cannonsville Reservoir, part of the water supply system of the City of New York, is located on the West Branch of the Delaware River in Delaware County, New York, about four miles upstream of the village of Deposit. It was financed and constructed by the City of New York and placed in operation in 1967.

Cannonsville dam is approximately 2,800 feet long (at the top) with a maximum height of about 175 feet above the original river channel. It has a top width of about 45 feet and is of the compacted (rolled) earth type. At its northerly contact with the valley wall there is a spillway. Spillage is directed into a channel, through a stilling basin, and into an outlet channel that guides the flow into the West Branch of the Delaware River.

Cannonsville Reservoir covers roughly 4,800 acres at flow line elevation, 1,150 feet above mean sea level, with a capacity above sill elevation 1,027.5 of some 97 billion gallons, and impounds the runoff from a watershed of about 450 square miles. The yield therefrom is used for supplying water to the City of New York, for conservation releases to the West Branch Delaware River, and, together with releases obtainable from the Neversink and Pepacton reservoirs, for meeting the Montague formula of the Supreme Court Decree of 1954.

Cannonsville Reservoir was investigated for modification to increase the storage as recommended in the Good Faith Recommendations and determined by New York City as not feasible.

Modification of Cannonsville could add approximately 13 billion gallons of additional storage capacity. Additional project yield could be used primarily to maintain conservation releases. Secondary purposes could be to support Montague flow objectives and diversions to New York City within the limits of the 1954 Supreme Court Decree. Improvements to the release works to allow enhancement of the present augmented conservation release program and to permit more flexible adjustment of release rates to meet varying conditions have been installed (1998).

## 2. BELTZVILLE PROJECT

### Description

The Beltzville Project was constructed by the Corps of Engineers as a multiple-purpose development to provide supplies of water, flood control and recreation. The Beltzville Dam site is located in the Pohopoco Valley approximately 0.3 mile upstream from the confluence of Sawmill Run and Pohopoco Creek, and approximately four miles east of Lehigh, Pennsylvania (see Plate 1). The net contributing drainage area above this site is 75 square miles, excluding 22 square miles that contribute to the Wild Creek Reservoir, which supplies water to the City of Bethlehem, Pennsylvania. The earth and rock fill dam extends for a length of 4,500 feet and rises 160 feet above the creek bed. Diversion flows and low level reservoir releases pass through a conduit constructed on rock along the right side of the valley. A spillway is constructed around the north end of the dam with the channel in bedrock. Flow from the spillway discharges into Sawmill Run and then back into Pohopoco Creek. Storage allocations for the Beltzville Project are 1,200 acre-feet of inactive long-term storage to Elevation 625; 40,000 acre-feet of active long-term storage for supplies of water and recreation to Elevation 615; and 27,000 acre-feet of short-term storage for flood control to Elevation 641. When full up to spillway crest Elevation 641, the reservoir extends approximately seven miles upstream.

### Functions

Supplies of Water. Use of 40,000 acre-feet of active long-term storage at the Beltzville Project provides a net yield of 80 cfs. This augmentation contributes to the satisfaction of the needs of the Palmerton, Bethlehem and Trenton-Philadelphia areas.

Reduction of Flood Damage. The flood control storage at the Beltzville Project contributes to flood stage reductions at the principal damage centers on the Lehigh River below the confluence with Pohopoco Creek. These damage centers are located at Bowmanstown, Walnutport, Northampton, Hokendauqua, Catasauqua, Allentown, Bethlehem, Freemansburg and Easton, Pennsylvania. Combined operation of the three major Comprehensive Plan flood control projects (Beltzville, Penn Forest, and Wild Creek) in the Lehigh River Basin will result in a stage reduction of two feet at Bethlehem, Pennsylvania, for a flood similar to that experienced in 1955. This reduction is in addition to the effects of the F.E. Walter Project.

Recreation. The Beltzville Reservoir provides a recreation capacity for 500,000 visitors annually, of which 110,000 are credited to directly related recreation uses. The lands acquired specifically for recreation development provide for public ownership of the shore area and for development of five recreation sites. Facilities provide for one-day outings. Operation of the project considers the downstream flow requirements for stream fisheries and the management of lake fisheries as a coordinated element for full realization of the recreation potential of the project.

### 3. BLUE MARSH PROJECT

**Description.** The Blue Marsh Project, as constructed by the Corps of Engineers, is a multiple-purpose development providing supplies of water, flood control and recreation. The Blue Marsh Dam is located on the Tulpehocken Creek, one and one-half miles upstream from the mouth of Plum Creek, and approximately six miles northwest of Reading, Pennsylvania (see plate 2). The drainage area above this site is 175 square miles. The dam is a rock and earth fill embankment 1,100 feet long and 90 feet high. The spillway is located approximately 1,000 feet south of the dam where a 900-foot wide flat crested channel cut into the shale conveys excess water from the reservoir to Tulpehocken Creek. Storage allocations for the Blue Marsh Project are 3,002 acre-feet of inactive long-term storage to Elevation 261; 14,500 acre-feet of active long-term storage for supplies of water and recreation to Elevation 280; and 33,000 acre-feet of short-term storage for flood control to Elevation 307. The reservoir extends upstream from the dam approximately 10 miles on Tulpehocken and Northkill Creeks. The reservoir required relocation of pipelines, roads, the community of Blue Marsh and a few buildings in the Bernville area. One commercially valuable mineral deposit is located in the reservoir, a shale pit approximately one mile north of Blue Marsh. A total of 5,296 acres of land was acquired for the complete development. In addition to the 1,520 acres required for construction of the project, 1,093 acres are required for directly related recreation and 2,688 acres for indirectly related recreation.

#### **Functions.**

Supplies of Water. Use of 14,600 acre-feet of active long-term storage at the Blue Marsh Project provides a net yield of 65 cfs. This flow augmentation contributes to the water supply needs of the Pottstown-Reading area as well as to the Philadelphia area.

Reduction of Flood Damage. The flood control storage at the Blue Marsh Project contributes to flood stage reductions at the principal damage centers on the Schuylkill River from Reading, Pennsylvania to Philadelphia, Pennsylvania. These damage centers are Reading, Birdsboro, Pottstown, Norristown, Conshohocken, Manayunk and Philadelphia, Pennsylvania.

Recreation. The Blue Marsh reservoir provides a recreation capacity to accommodate approximately 438,000 visitors annually, of which approximately 137,000 recreationally use the facility. The lands acquired specifically for recreation development provide public ownership of the shoreline and space for the development of six recreation sites. Facilities provide for one-day outings. Necessary access, sanitary and administrative facilities are also provided.

#### **Current Status**

The Corps of Engineers has classified the project as “operational”.

#### **4. NOCKAMIXON-TOHICKON PROJECT**

**Description.** The Nockamixon-Tohickon Project, developed in two stages, is a multiple-purpose project to provide supplies of water and recreation and to satisfy existing recreation needs. Land was acquired as it became available. Such an arrangement assured adequate capacity at the reservoir which is considered essential to water supply needs in the Basin after the year 2010. The project is located on Tohickon Creek approximately one mile southwest of Ottsville, Pennsylvania. The drainage area above the dam site is 75 square miles. Storage allocations at capacity, as reported by the Corps of Engineers, are 1,500 acre-feet of inactive long-term storage to Elevation 335; and 30,000 acre-feet of active long-term storage for supplies of water and recreation to Elevation 388. The reservoir at Elevation 388 extends approximately six and one-half miles upstream. Total lands, including the reservoir area, at this project includes approximately 4,500 acres.

#### **Functions.**

Supplies of Water and Recreation . It has been estimated that flow augmentation from this project will not be required for the satisfaction of water needs until after the year 2010. Accordingly, the Pennsylvania Department of Environmental Protection (PADEP) classifies the facility for recreational uses only. The structure provides a storage pool for that purpose to approximately Elevation of 375, but is so designed as to permit raising or adaptation at a later date to provide a storage pool to approximately Elevation of 388 when needed for water supply.

The recreation area is primarily developed for day-use activities, and it is estimated that over one million visitors annually are accommodated.



## 5. BRANDYWINE PROJECT (Revised by Resolution 62-21)

**Reference.** The Brandywine Watershed Plan was developed by the former U.S. Soil Conservation Service and the Commonwealth of Pennsylvania's former Department of Forests and Waters, at the request of, and in cooperation with the local people of the Brandywine watershed. The 330 square mile drainage area is located in the southeastern corner of Pennsylvania and the most northern part of Delaware (see Plate 11). Details regarding the watershed and the improvements are contained in the Commonwealth of Pennsylvania, Department of Forests and Waters *Report on Water Resources Study of the Brandywine Creek Basin in Pennsylvania*, dated November 1959, and in the *Watershed Work Plan for the Brandywine Creek Basin*, dated March 1959 and prepared by local sponsoring organizations with assistance from the former U.S. Soil Conservation Service.

**Water problems and plan of improvement.** The major water problems of the area were flood damages and municipal and industrial water supply. New water-based recreation areas and facilities are also important to the area. Direct average annual flood damages were estimated at \$203,000 (1959). Direct damages from the flood of August 1955 were approximately \$643,000 (1959). The plan of improvement provides for the construction of up to 12 reservoirs: five for flood control, water supply and recreation; and seven smaller reservoirs for flood control and limited recreation. Channel improvement in the vicinity of Coatesville was also included. Land treatment measures include cover cropping, contour farming, strip cropping, establishment of perennial hay, pasture improvement, grassed waterways, diversion terraces, tree planting, improvement cuttings and fencing farm woodlots.

### Current Status

The Natural Resources Conservation Service (NRCS), formerly the U.S. Soil Conservation Service, has completed 6 reservoirs: two single purpose dams, three multipurpose dams, and one recreational facility. One major multipurpose reservoir including water supply was completed in Pennsylvania. However, all proposed water supply reservoirs were not constructed and water supply alternatives have been under various stages of study for many years in New Castle County, Delaware. Many steps have been taken to provide additional water supplies and these have been included in the Comprehensive Plan by specific Docket actions. (Reference DRBC Dockets D84-10CP and all supplements).

## 6. LITTLE SCHUYLKILL PROJECT

**Reference.** The Little Schuylkill Watershed Plan was sponsored by the Schuylkill, Carbon and Berks County Soil conservation Districts, Schuylkill County Commissioners, Tamaqua Borough Council, the Pennsylvania Fish and Boat Commission, and the former Pennsylvania Department of Forests and Waters. The watershed is a 136-square mile area, the principal portion of which lies in the eastern part of Schuylkill County, Pennsylvania. Details of the watershed plan are contained in the report, *Watershed Work Plan for Watershed Protection and Flood Prevention, Little Schuylkill River Watershed*, dated April 1958, prepared by the local sponsoring organizations with assistance from the former U.S. Soil Conservation Service and U.S. Forest Service.

### **Current Status**

The Natural Resources Conservation Service, formerly the Soil Conservation Service, has completed 6 reservoirs: four single purpose dams and one multipurpose dam, and one recreational facility, as proposed. In addition, one channel modification project was completed.

## **7. LACKAWAXEN TRIBUTARIES PROJECT**

**Reference.** The Lackawaxen Tributaries Watershed Plan was sponsored by the Wayne County Soil Conservation District and the Wayne County Commissioners. The watershed area encompassed by the plan is 41.6 square miles, and lies in the southeastern portion of Wayne County, Pennsylvania (see plate 13). It consists of that portion of the Lackawaxen River watershed lying between the Towns of Honesdale and Hawley, Pennsylvania. The plan concentrates on four tributaries on the east side of the Lackawaxen River: Carley Brook, Laurella Brook, Indian Orchard Creek, and Lollipop Creek. Details of the watershed plan are contained in the report, *Watershed Work Plan for Watershed Protection and Flood Prevention, Lackawaxen Tributaries Watershed*, dated March 1958, prepared by the sponsoring organizations with assistance from the former U.S. Soil Conservation Service and U.S. Forest Service.

### **Current Status**

The Natural Resources Conservation Service, formerly the U.S. Soil Conservation Service, has completed seven single purpose dams, as proposed.

## **8. BROADHEAD CREEK PROJECT**

**Reference.** The Broadhead Creek Watershed Plan was sponsored by the Monroe and Pike County Soil Conservation Districts, and the Monroe and Pike County Commissioners. The watershed is 29.1 square miles in area. Its downstream boundary lies just above the Spruce Cabin Run-Broadhead confluence at Canadensis, Pennsylvania (see plate 14). Details of the watershed plan are set out in a report, *Watershed Work Plan, Broadhead Creek Watershed*, dated March 1961, prepared by the sponsoring organizations with assistance from the former U.S. Soil Conservation Service and U.S. Forest Service.

### **Current Status**

The Natural Resources Conservation Service, formerly the Soil Conservation Service, has completed two single purpose dams, as proposed.

## 9. GREENE-DREHER PROJECT

**Reference:** The Greene-Dreher Watershed Plan was sponsored by the Wayne, Pike and Monroe County Boards of Commissioners and the Wayne, Pike and Monroe County Soil Conservation Districts. The watershed is part of the larger watershed of Wallenpaupack Creek upstream from its junction with the West Branch and Lake Wallenpaupack in Pennsylvania. It is a 74.7 square mile area (see plate 15). Details of the watershed plan are contained in a report, *Watershed Work Plan for Watershed Protection and Flood Prevention, Greene-Dreher Watershed*, dated May 1959, prepared by the sponsoring organizations with assistance from the former U.S. Soil Conservation Service and U.S. Forest Service.

### Current Status

The Natural Resources Conservation Service, formerly the Soil Conservation Service, has completed two single purpose dams, as proposed.

## 10. SILVER LAKE-LOCUST ISLAND PROJECT

**Reference.** The Silver Lake-Locust Island Watershed Plan was sponsored by the Salem-Cumberland Soil Conservation District, the Locust Island and Thorofare Meadow Companies, and the Township Committee of Lower Alloways Creek Township. The watershed covers approximately 8.6 square miles in the southern tip of Salem County, New Jersey (see plate 17). Details of the watershed and the plan of improvement are contained in a report, *Watershed Work Plan for Watershed Protection, Flood Prevention and Water Management, Silver Lake-Locust Island Watershed*, dated January 1957, prepared by the local sponsoring organizations with assistance from the former U.S. Soil Conservation Service.

### Current Status

The Natural Resources Conservation Service, formerly the U.S. Soil Conservation Service, completed the structural measures consisting of 3.5 miles of dike with vegetative cover as proposed.

## 11. PAULINS KILL PROJECT

**Reference.** The Paulins Kill Watershed Plan was sponsored by the Warren and Sussex County Soil conservation Districts, and the Towns of Blairstown and Newton, New Jersey. The 171 square mile watershed is drained by the Paulins Kill which meanders 42 miles from the headwaters above Newton, New Jersey, to the mouth at Columbia on the Delaware River (see plate 18). Details of the watershed and the plan of improvement are contained in a report, *Watershed Work Plan for the Paulins Kill Watershed*, dated October 1958, prepared by the local sponsoring organizations with assistance from the U.S. Soil Conservation Service and U.S. Forest Service.

### **Current Status**

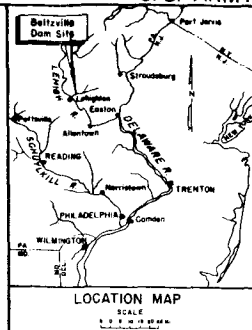
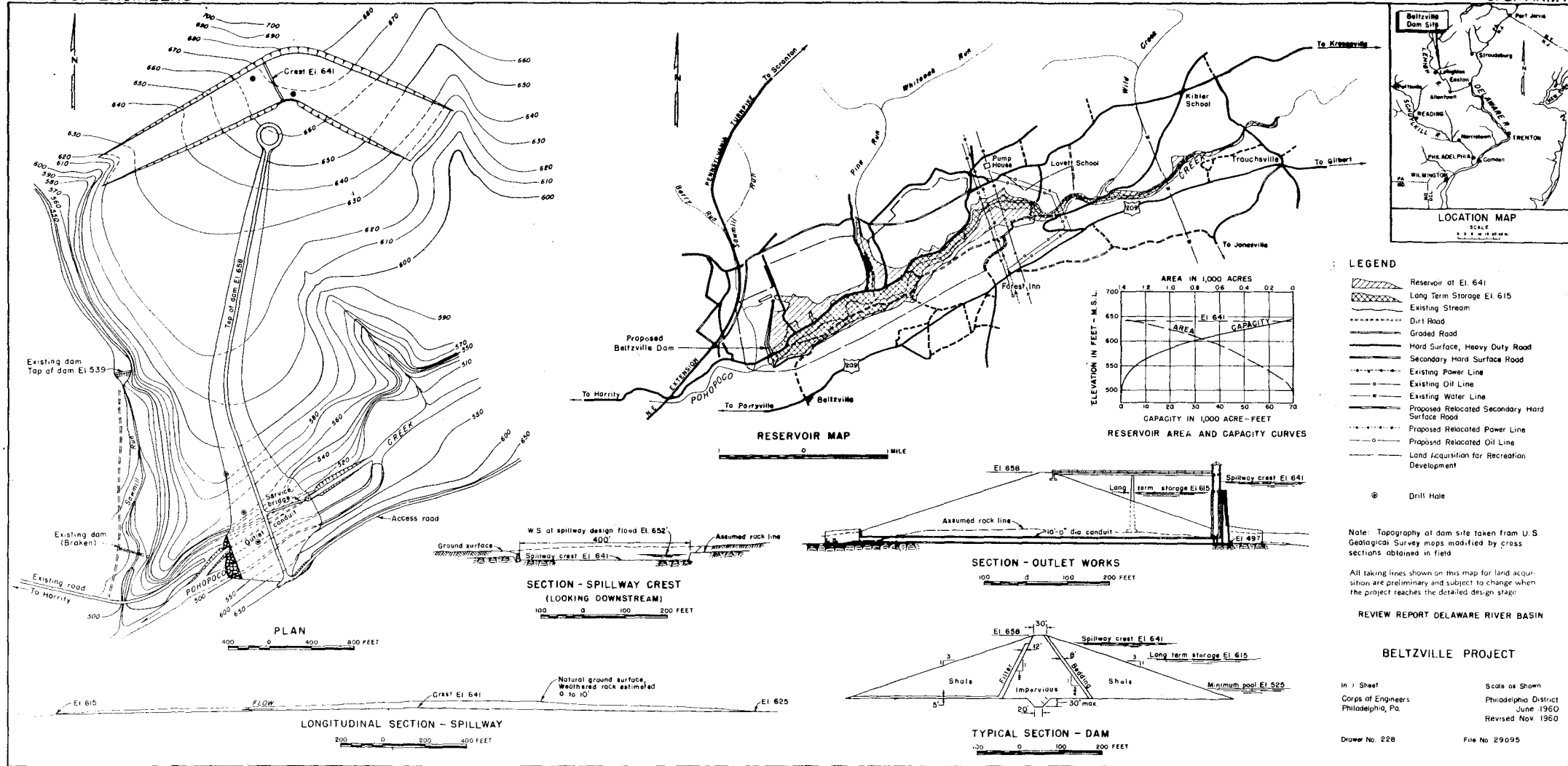
The Natural Resources Conservation Service, formerly the Soil Conservation Service, has completed three floodwater retarding structures as proposed.

## **12. MAURICE RIVER COVE PROJECT**

**Reference.** The Maurice River Cove Watershed Plan was sponsored by the Townships of Maurice River and Commercial, the Salem-Cumberland Soil Conservation District, and the Division of Fish and Game of the New Jersey Department of Conservation and Economic Development. The 10.6 square mile watershed lies in the southern end of Cumberland County, New Jersey, at the point where the Maurice River enters Delaware Bay (see plate 19). Approximately 65 percent of the area is marshland. Details of the watershed and the plan of improvement are contained in a report, *Watershed Work Plan for the Tributaries of Maurice River Cove Watershed*, dated October 1960, prepared by the local sponsoring of organizations with assistance from the former U.S. Soil Conservation Service.

### **Current Status**

The Natural Resources Conservation Service, formerly the Soil Conservation Service has completed four water control structures and 12,000 feet of dike as proposed.



**LEGEND**

- Reservoir at El 641
- Long Term Storage El 615
- Existing Stream
- Dir'l Road
- Graded Road
- Hard Surface, Heavy Duty Road
- Secondary Hard Surface Road
- Existing Power Line
- Existing Oil Line
- Existing Water Line
- Proposed Relocated Secondary Hard Surface Road
- Proposed Relocated Power Line
- Proposed Relocated Oil Line
- Land Acquisition for Recreation Development
- Drill Hole

Note: Topography at dam site taken from U.S. Geological Survey maps modified by cross sections obtained in field

All taking lines shown on this map for land acquisition are preliminary and subject to change when the project reaches the detailed design stage.

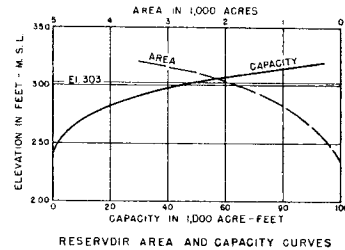
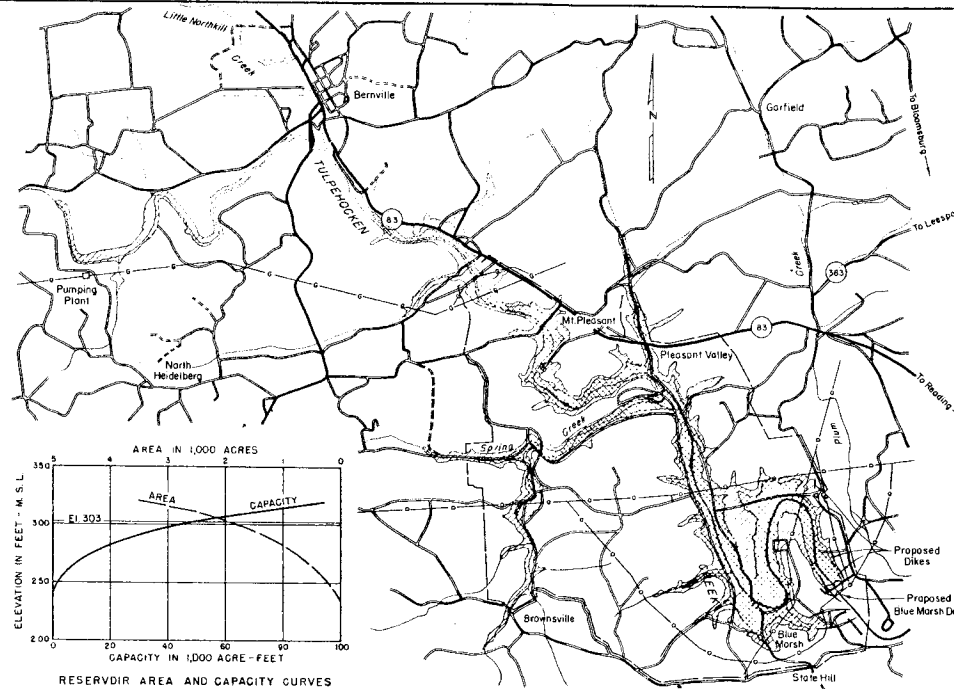
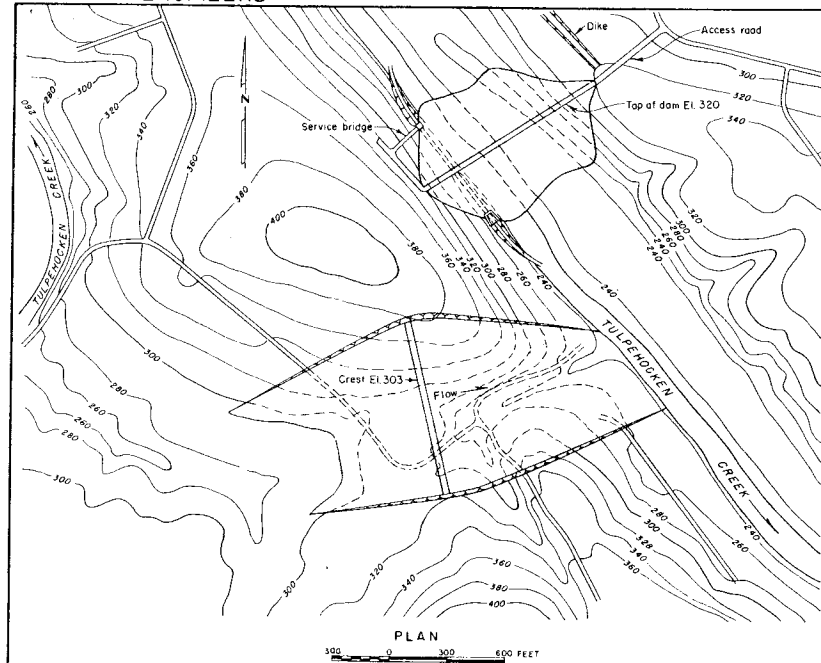
REVIEW REPORT DELAWARE RIVER BASIN

**BELTZVILLE PROJECT**

In: 1 Sheet  
 Corps of Engineers  
 Philadelphia, Pa.

Scale as Shown  
 Philadelphia District  
 June 1960  
 Revised Nov 1960

Drawer No 228  
 File No 29095



- LEGEND**
- Reservoir at El 303
  - Long Term Storage El 279
  - Existing Stream
  - Existing Storage
  - Dirt Road
  - Graded Road
  - Hard Surface, Heavy Duty Road
  - Secondary Hard Surface Road
  - Existing Gas Pipe Line
  - Existing Oil Line
  - Proposed Relocated Graded Road
  - Proposed Relocated Hard Surface Heavy Duty Road
  - Proposed Relocated Secondary Hard Surface Road
  - Proposed Relocated Gas Pipe Line
  - Proposed Relocated Oil Line
  - Land Acquisition for Recreation Development

All taking lines shown on this map for land acquisition are preliminary and subject to change when the project reaches the detailed design stage.

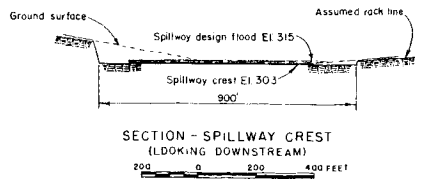
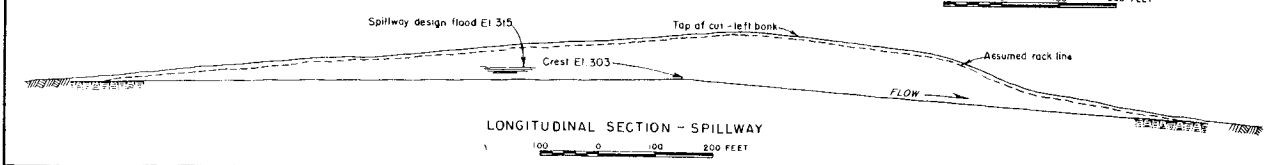
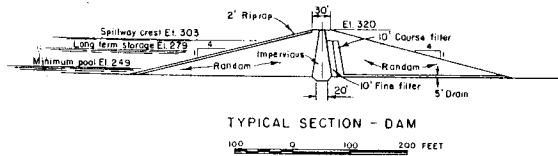
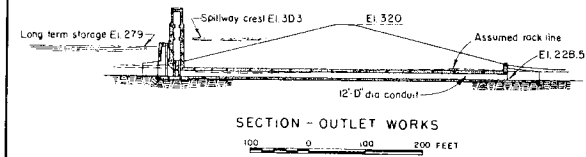
REVIEW REPORT DELAWARE RIVER BASIN

BLUE MARSH PROJECT

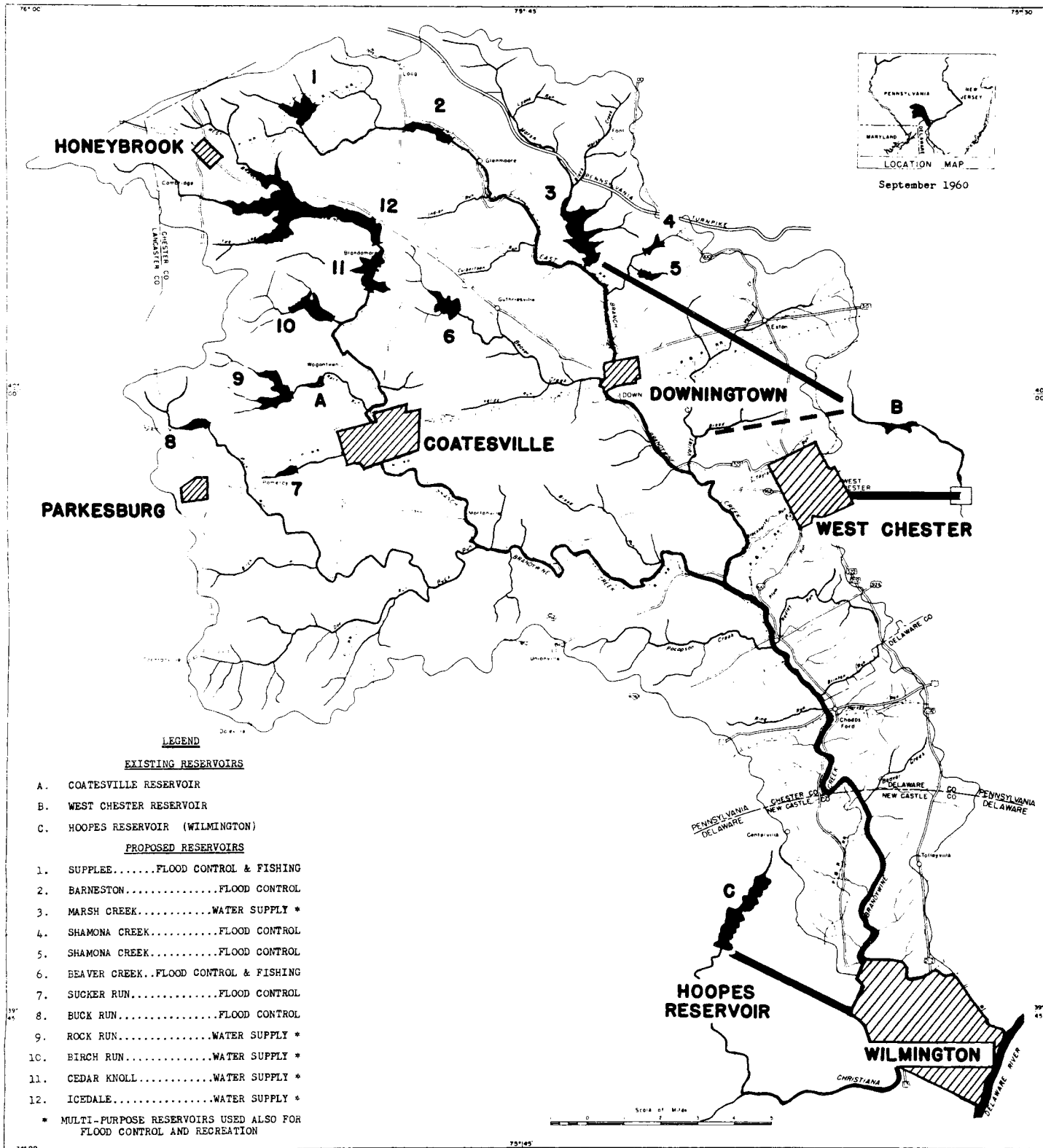
In 1 Sheet  
Corps of Engineers  
Philadelphia, Pa.

Scale as Shown  
Philadelphia District  
June 1960

Drawer No 228  
File No 29096



# BRANDYWINE WATER SUPPLY AND FLOOD CONTROL PROJECT



**LEGEND**

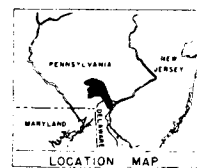

EXISTING RESERVOIRS

- A. COATESVILLE RESERVOIR
- B. WEST CHESTER RESERVOIR
- C. HOOPES RESERVOIR (WILMINGTON)

PROPOSED RESERVOIRS

- 1. SUPPLEE.....FLOOD CONTROL & FISHING
- 2. BARNESTON.....FLOOD CONTROL
- 3. MARSH CREEK.....WATER SUPPLY \*
- 4. SHAMONA CREEK.....FLOOD CONTROL
- 5. SHAMONA CREEK.....FLOOD CONTROL
- 6. BEAVER CREEK..FLOOD CONTROL & FISHING
- 7. SUCKER RUN.....FLOOD CONTROL
- 8. BUCK RUN.....FLOOD CONTROL
- 9. ROCK RUN.....WATER SUPPLY \*
- 10. BIRCH RUN.....WATER SUPPLY \*
- 11. CEDAR KNOLL.....WATER SUPPLY \*
- 12. ICEDALE.....WATER SUPPLY \*

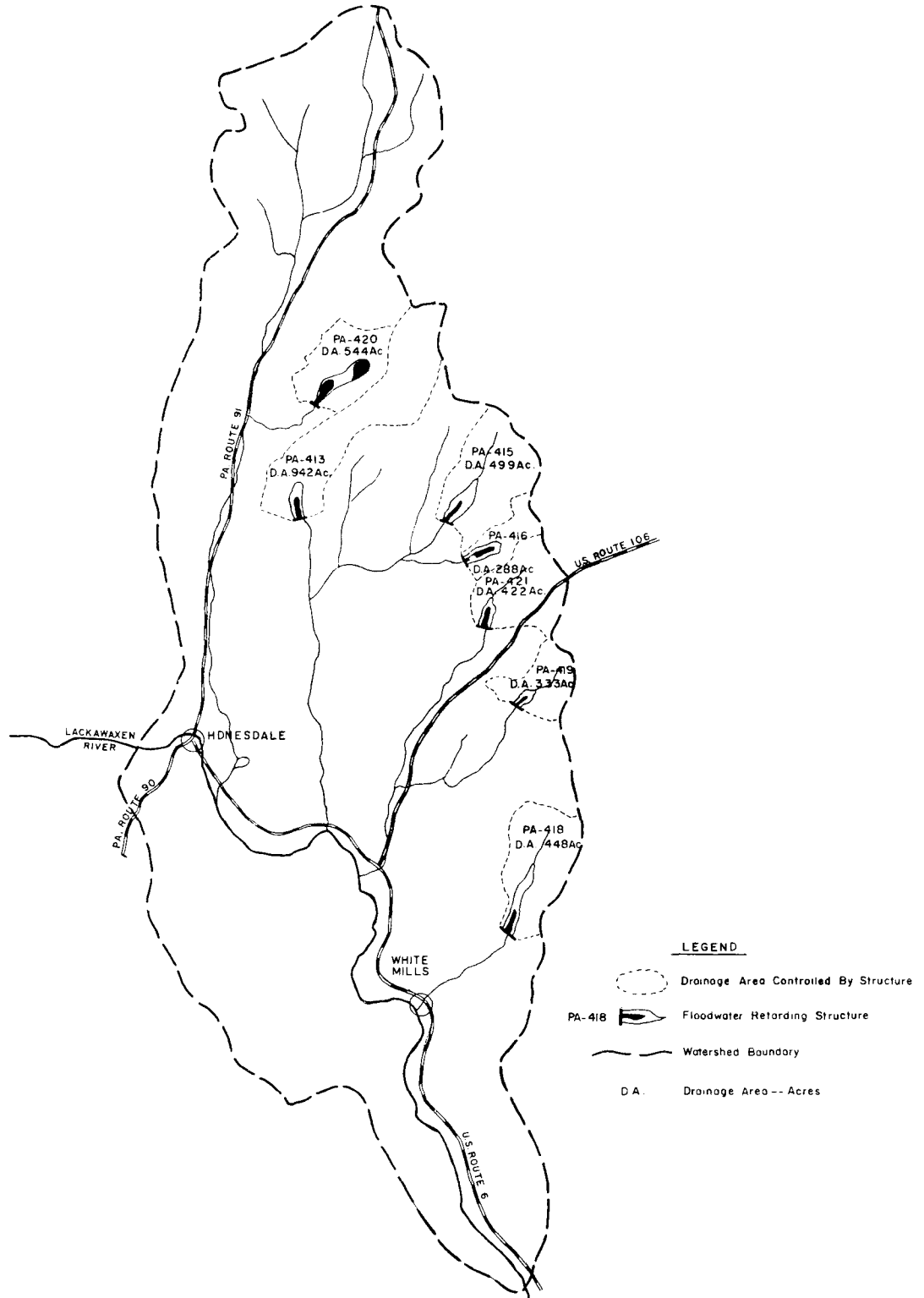
\* MULTI-PURPOSE RESERVOIRS USED ALSO FOR FLOOD CONTROL AND RECREATION



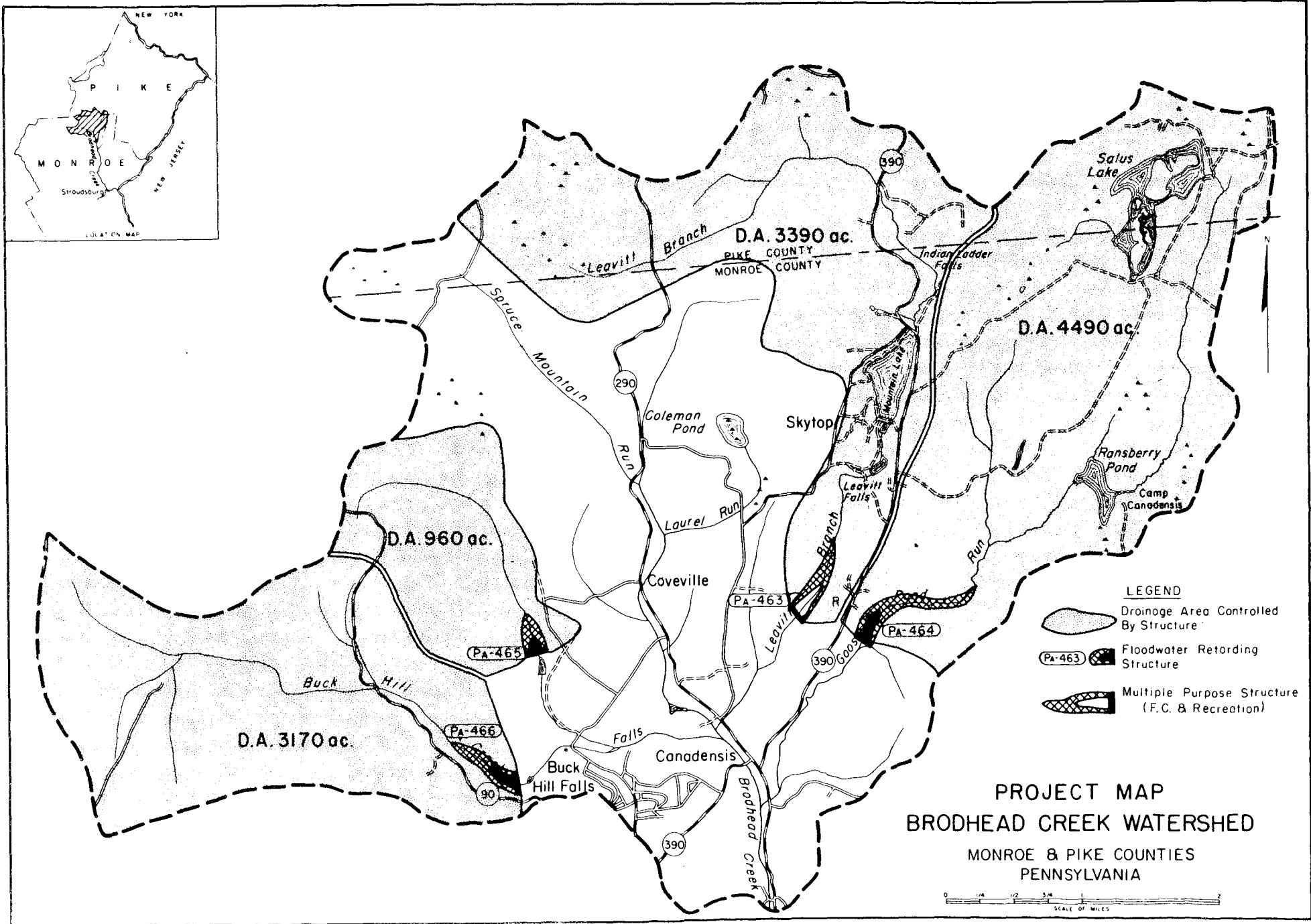
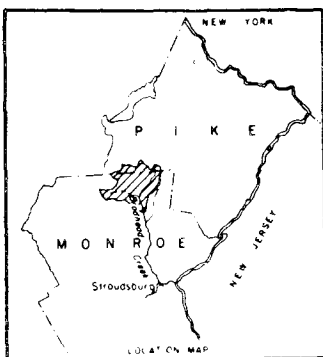
September 1960

# PROJECT MAP

## LACKAWAXEN TRIBUTARIES WATERSHED

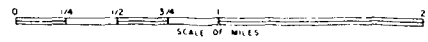






- LEGEND**
- Drainage Area Controlled By Structure
  - PA-463 Floodwater Retarding Structure
  - PA-464, PA-466 Multiple Purpose Structure (F.C. & Recreation)

**PROJECT MAP**  
**BRODHEAD CREEK WATERSHED**  
 MONROE & PIKE COUNTIES  
 PENNSYLVANIA



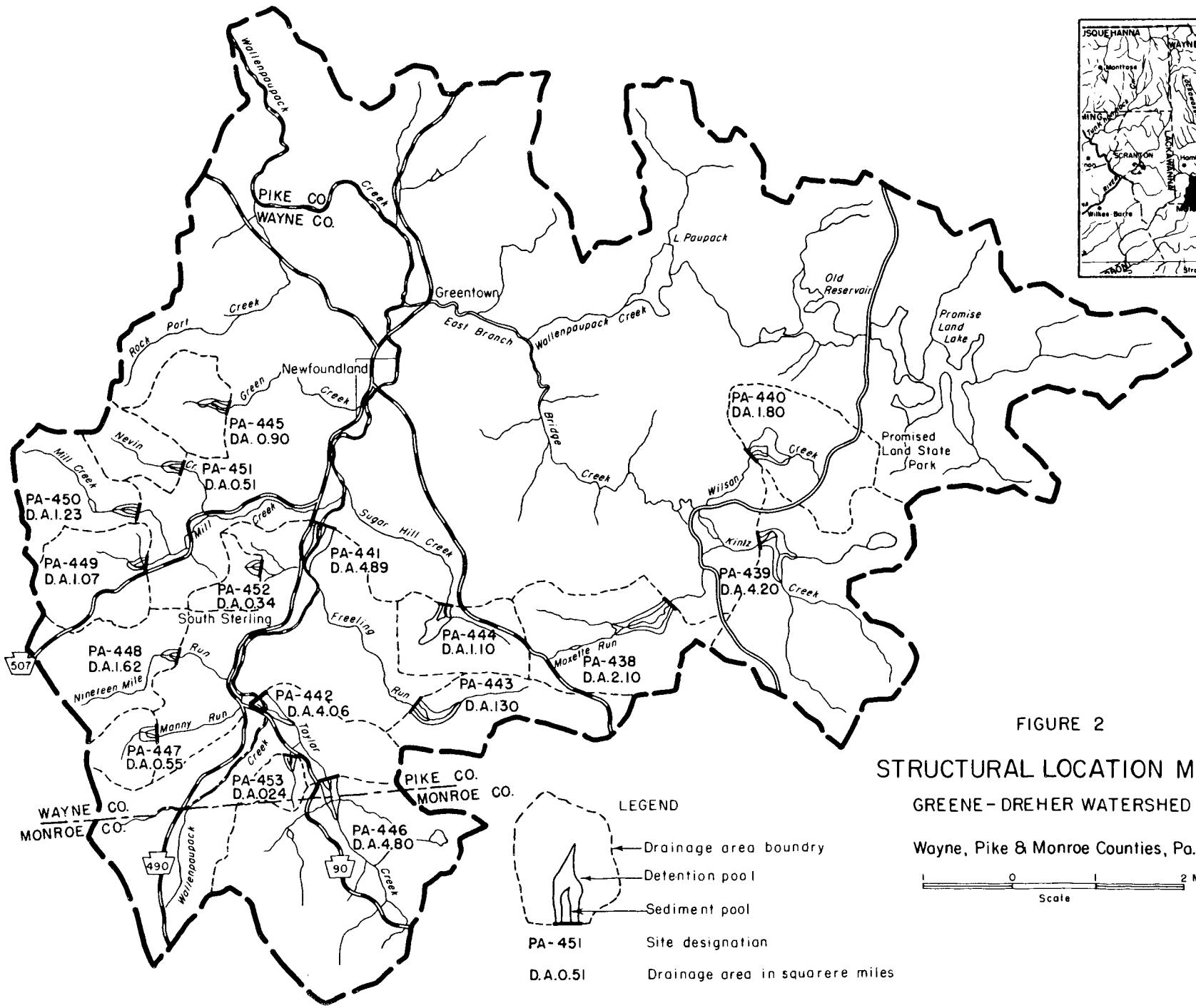
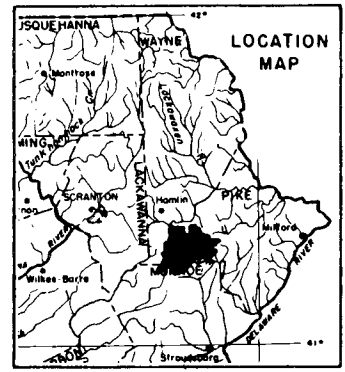


FIGURE 2

STRUCTURAL LOCATION MAP

GREENE - DREHER WATERSHED

Wayne, Pike & Monroe Counties, Pa.



- LEGEND
- Drainage area boundary
  - Detention pool
  - Sediment pool
  - PA-451 Site designation
  - D.A.0.51 Drainage area in square miles

Dike Construction

Alloway Creek

Hancocks Bridge

Locust Meadow

Silver Lake

Meadow

Harmersville

HARMERSVILLE

BM 11

BM 16

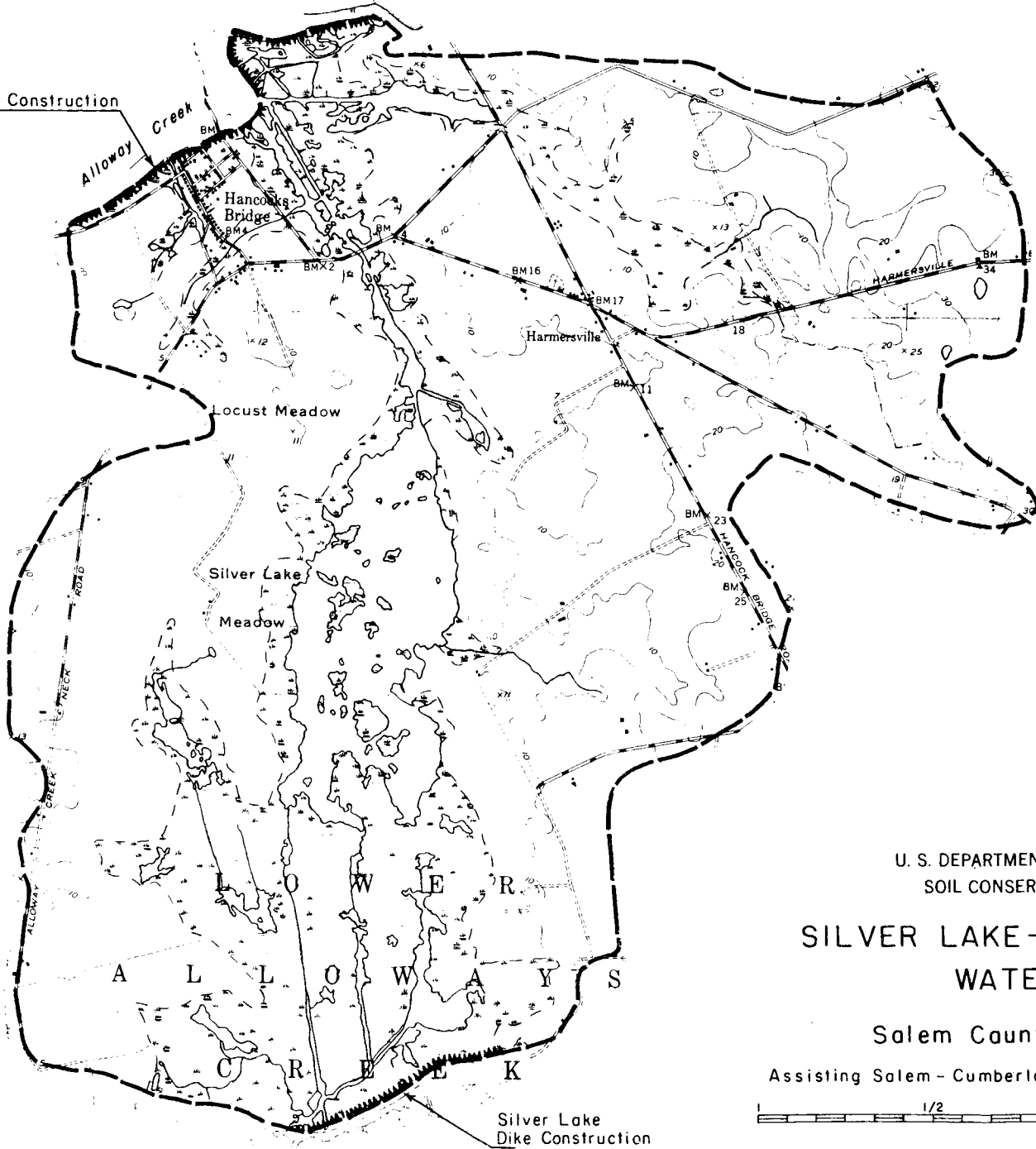
BM 17

BM 34

BM 23

BM 25

LANCOCK BRIDGE



LOCATION MAP

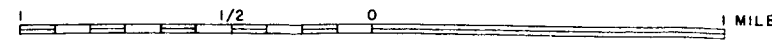
SALEM CO.

U. S. DEPARTMENT OF AGRICULTURE  
SOIL CONSERVATION SERVICE

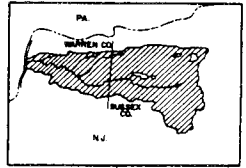
# SILVER LAKE-LOCUST ISLAND WATERSHED

Salem County, New Jersey

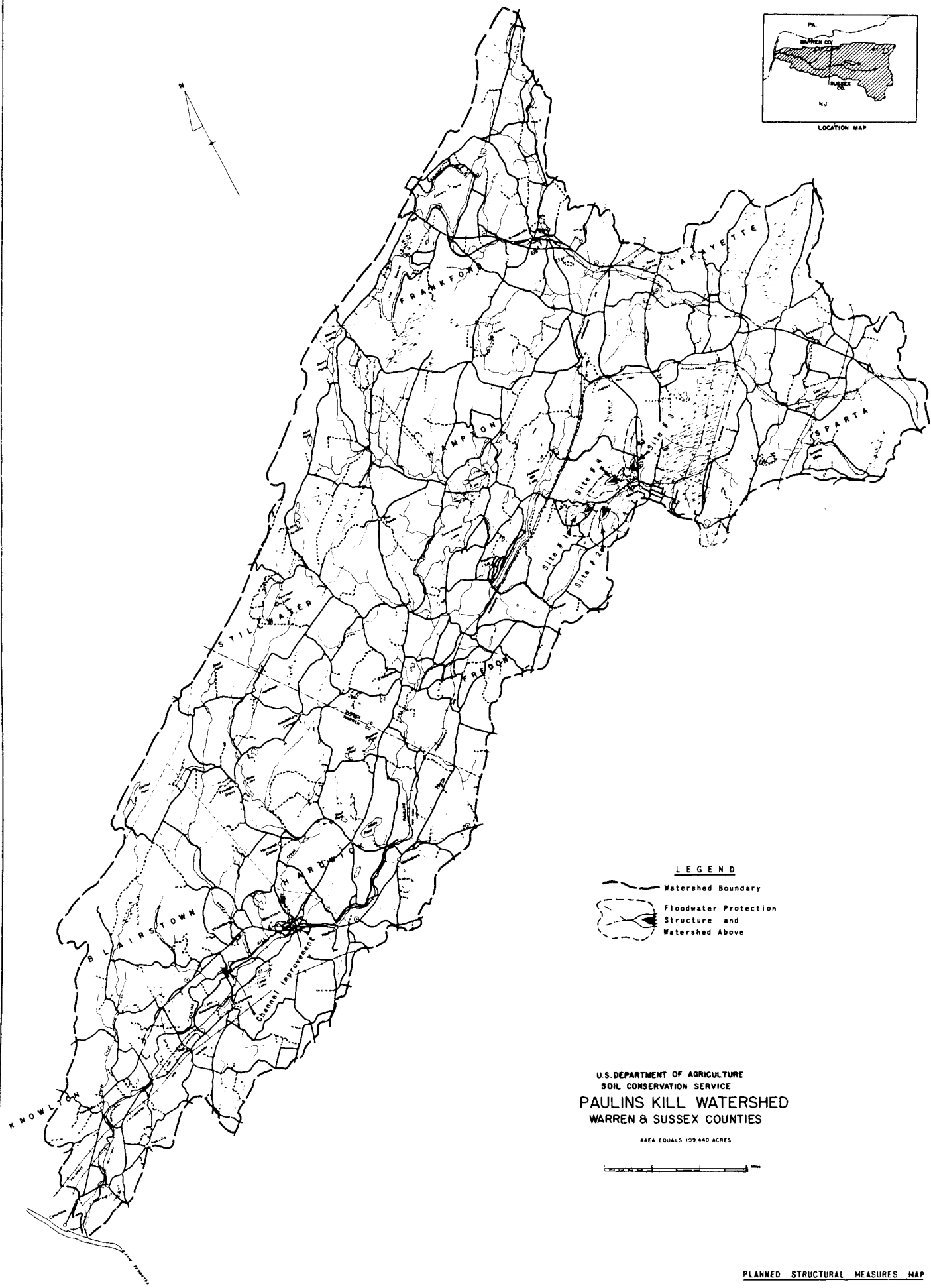
Assisting Salem-Cumberland Soil Conservation District



Silver Lake  
Dike Construction



LOCATION MAP



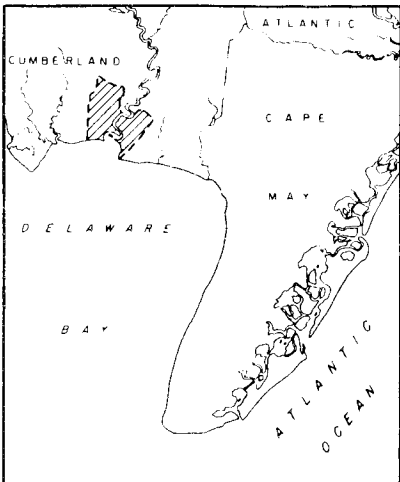
**LEGEND**

- Watershed Boundary
- ▭▴ Floodwater Protection Structure and Watershed Above

U.S. DEPARTMENT OF AGRICULTURE  
 SOIL CONSERVATION SERVICE  
**PAULINS KILL WATERSHED**  
 WARREN & SUSSEX COUNTIES

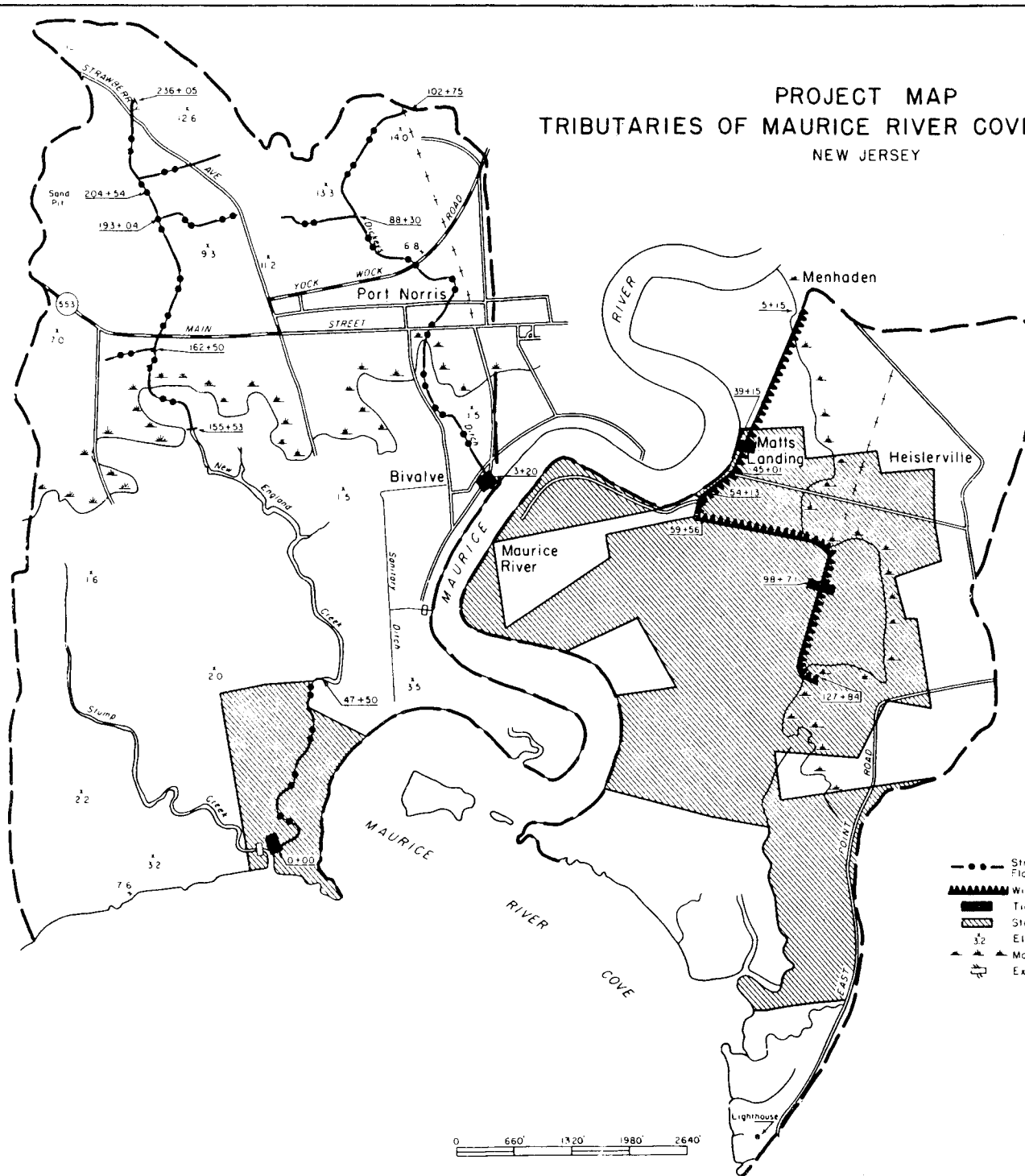
AREA EQUALS 109,440 ACRES



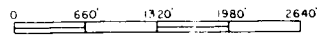


LOCATION MAP

# PROJECT MAP TRIBUTARIES OF MAURICE RIVER COVE WATERSHED NEW JERSEY



- LEGEND
- Stream Channel Improvement For Flood Prevention & Drainage
  - ▬▬▬▬▬▬ Wildfire Dike
  - ▬▬▬▬▬▬ Tide Gate & Water Control Structure
  - ▨▨▨▨▨▨ State Owned Land
  - 32 Elevations (Mean Sea Level)
  - ▲ Marsh Boundary
  - ⊕ Existing Tide Gate Structures



**SECTION II-C PRE-COMPACT MUNICIPAL PROJECTS**

**TABLE 1**

List of pre-Compact water supply projects included in Addendum No. 1 of the Comprehensive Plan (1962) and not been subject to any subsequent review by the Commission.

<b>PRIMARY/ORIGINAL NAME</b>	<b>SECONDARY/CURRENT NAME</b>	<b>RIVER MILE</b>	<b>ESTIMATED EQUIVALENT POPULATION SERVED (x1000)</b>	<b>ESTIMATED CAPACITY (MGD)</b>
Levittown, PA	Lower Bucks Co Jt Mun Auth	122.5	41	3
Bordentown, NJ	Bordentown City Water Dept.	Ground	9	1
Trenton, NJ	Trenton Water Dept.	135.5	156	26
Delaware Water Co., DE	United Water Delaware	70.7 - 13.3	40	4
Phila Suburban Water Co., PA	Same	84.9 - 11.0	200	15
City of Philadelphia, PA	Phila Water Dept-Belmont	92.47 - 9.3	350	61
City of Philadelphia, PA	Phila Water Dept-Queen Lane	92.47 - 11.8	600	105
Tamaqua, PA	Tamaqua Mun Waterworks	92.47 - 102.5 - 20.2 - 0.5	14	1
Lansford-Coaldale, PA	Lansford-Coaldale Jt Water Auth	92.47 - 102.5 - 21.2	14	1
Pottsville, PA	Schuylkill Co Mun Auth	92.47 - 120.6 - 3.9 - 0.5	50	7
Mt. Ephraim, NJ	Mt. Ephraim Water Dept.	Ground	5	0.2
Phila Suburban Water Co., PA	Same	109.8 - 11.0	13	1
Fairless Hills, PA	Lower Bucks Co Jt Mun Auth	Ground	7	0.5
Phila Suburban Water Co., PA #3	Same	115.6 - 9.1 - 2.0	145	11
Nazareth, PA	Eastern Suburban Water Auth	Ground	16	2.1
Bangor, PA	PA-American Water Co.	190.6	11	1.2
Port Jervis, NY	Port Jervis Water & Sewer Dept	257.0 - 4.8	10	1

**TABLE 2**

List of pre-Compact wastewater discharge projects included in Addendum No. 1 of the Comprehensive Plan that have not since been acted upon by the Commission.

<b>PRIMARY/ORIGINAL NAME</b>	<b>SECONDARY/CURRENT NAME</b>	<b>RIVER MILE</b>	<b>EQUIVALENT POPULATION (x1000)</b>	<b>ESTIMATED CAPACITY (MGD)</b>
Royersford, PA	Royersford Boro	92.47- 43.4	4	0.4
Port Jervis, NY	Port Jervis Water & Sewer Dept	254.5 - 1	9.8	1.0

## **Section II - D**

This list contains projects added to the Comprehensive Plan through July 2001 by docket actions of the Commission in accordance with Sections 3.2 and 13.1 of the Compact. Full project descriptions are not included here, but are provided in the referenced Docket for each project.

Although projects are added to this list upon Commission approval, a project's inclusion in the comprehensive plan is subject to its completion within a reasonable period of time. For information regarding the status of a particular project, please consult the Project Review Branch staff.



## **SECTION III**

**A. National Recreation Areas**

**B. State Recreation Areas**

## SECTION III: MAJOR (Non Urban) Recreation Areas

### PART A

#### Federal Areas

##### 1. Corps of Engineers

In addition to the U.S. Army of Corps. of Engineers construction and operation of recreation areas at major reservoir projects (as described in each applicable docket decision) other federal agencies own and/or operate non-urban recreational areas in the basin.

##### 2. National Park Service

###### **Delaware Water Gap National Recreation Area**

This park preserves 40 miles of the middle Delaware River and almost 70,000 acres of land along the river's New Jersey and Pennsylvania shores. At the south end of the park, the river cuts eastward through a scenic water gap in the Appalachian Mountains. Canoeing, camping, fishing, swimming, hiking; viewing wildlife, geologic features and natural scenery – all this and more await our visitors. The park includes historic Millbrook Village and several environmental education centers.

The recreation area was originally envisioned as lands surrounding the proposed Tocks island Reservoir. Early planning, management and land acquisitions were accomplished amid much controversy over the dam project. In 1978, Congress designated the section of the Delaware River within Delaware Water Gap National Recreation Area as part of the National Wild and Scenic Rivers System. In 1992 the Tocks Island Dam project was officially de-authorized.

###### **QUICK FACTS**

Annual Visitation is 5,132,149 (1999)

Park Covers 66,761 Acres

###### **Designations**

National Recreation Area – September 1, 1965

National Scenic River – November 10, 1978

###### **Hopewell Furnace National Historic Site**

Hopewell Furnace National Historic Site is one of the finest examples of a rural American 19<sup>th</sup> century iron plantation. The buildings include a blast furnace, the ironmaster's mansion, and auxiliary structures. Hopewell Furnace was founded in 1771 and the furnace operated until 1883. Hopewell Furnace consists of 14 restored structures in the core historic area, 52 features on the List of Classified Structures, and a total of 848 mostly wooded acres. Hopewell Furnace National Historic Site is surrounded by French Creek State Park which preserves the lands the furnace utilized for its natural resources.

**QUICK FACTS**

Annual Visitation is 74,903 (1999)

Park Covers 848 Acres

Elverson, PA

**Designations**

Hopewell Village National Historic Site – August 3, 1938

Hopewell Furnace National Historic Site – September 19, 1985

**Independence National Historical Park**

Independence National Historical Park, located in Philadelphia, is often referred to as the birthplace of our nation. At the park, visitors can see the Liberty Bell, an international symbol of freedom, and Independence Hall, a World heritage Site where both the Declaration of Independence and the U.S. Constitution were created. In addition, the park interprets events and the lives of the diverse population during the years when Philadelphia was the capital of the United State from 1790 to 1800. A section of the park where Benjamin Franklin's home once stood is dedicated to teaching about Franklin's life and accomplishments. Spanning approximately 45 acres the park has about 20 buildings open to the public.

**QUICK FACTS**

Annual Visitation is 3,067,187 (1999)

Park Covers 45 Acres

**Designations**

World heritage Site – 1979

National Register of Historic Places – October 15, 1966

**Upper Delaware Scenic and Recreational River**

As part of the National Wild and Scenic Rivers System, the Upper Delaware Scenic and Recreational River stretches 73.4 miles (118.3 km) along the New York-Pennsylvania border. The longest free-flowing river in the Northeast, it includes riffles and Class I and II rapids between placid pools and eddies. Public fishing and boating accesses are provided, although most land along the river is privately owned. Wintering bald eagles are among the wildlife that may be seen here. This unit of the National Park Service is also home to John Roebling's Delaware Aqueduct and the Zane Grey Museum in Lackawaxen, PA.

**QUICK FACTS**

Annual Visitation is 356,486 (1999)

Park Covers 75,055 Acres

**Designations**

National Wild and Scenic River – November 10, 1978

**Valley Forge National Historical Park**

At Valley Forge the Continental Army under General George Washington's leadership built upon its growing military competence. Through intensive training, the army honed its skills and became a professional force that marched on to victory over the British and secured America's independence in 1783. In the last nineteenth century, the narrative of Valley Forge inspired private citizens to begin the effort to preserve the site of General

Washington's soldiers' camp as a memorial. Formal recognition for the troops who wintered at Valley Forge came when the Pennsylvania legislature designated the area as a state park in 1893. Valley Forge officially became part of the national park system in 1977. Today, the mission of the National Park Service at Valley Forge is to preserve, protect and maintain the natural and cultural resources that are associated with and commemorate the encampment of the Continental Army in 1777/1778 and educate the American people about one of the most defining events in the nation's history.

#### **QUICK FACTS**

Annual Visitation is 7,102,066 (1999)

Park Covers 3,466 Acres

Valley Forge, PA

#### **Designations**

National Historical Park – July 4, 1976

## **Units of the National Wild and Scenic River System in the Delaware River Watershed**

### **Maurice National Scenic and Recreational River**

In 1993, the Maurice River and several tributaries – including Menantico and Muskee Creeks and the Manumuskin River – were added to the National Wild and Scenic River System. The Maurice (pronounced “morris”) River corridor is an unusually pristine Atlantic Coastal river with national and internationally important resources. As part of the Atlantic Flyway, its clean water and related habitats are vitally important to the migration of shorebirds, songbirds, waterfowl, raptors, rails and fish. Other important resources include a rare and endangered joint vetch, shortnose sturgeon, striped bass, and a prehistoric settlement site. Historically, the Maurice is home to a rich fishing, boating and oystering heritage. The Maurice River flows through what was once an oyster harvesting town; you can still see buildings and activities related to this industry. The river supports New Jersey's largest stand of wild rice and 53 percent of the animal species that New Jersey has recognized as endangered, excluding marine mammals.

The Maurice River is a critical link between the Pinelands National Reserve and the Delaware Estuary – both nationally and internationally important. The Maurice River corridor serves as the western boundary of the Pinelands and includes the cities of Vineland and Millville, and the Townships of Maurice River, Commercial and Buena Vista.

#### **QUICK FACTS**

Classification/Mileage: Scenic – 28.9 miles; Recreational – 6.5 miles;

Total – 35.4 miles.

#### **Designations**

National Scenic and Recreational River – December 1, 1993

### **Lower Delaware National Scenic and Recreational River**

The lower Delaware River from the Delaware Water Gap to Washington Crossing, the boundary between New Jersey and Pennsylvania, flows through rolling hills, broad valleys, and cliffs carved by the river. The river corridor supports a startling variety of plants, ranging from cactus to arctic–alpine plants. Shad, sturgeon, and striped bass are abundant. The lower Delaware is also rich in cultural history, including 29 national historic districts and eight national landmarks. On Christmas Day in 1776, George Washington crossed the lower Delaware on his way to victory over the British near Trenton. In addition, the lower Delaware River provides close to home recreational opportunities for the 5 million people that live in the Delaware Valley. The national designation includes three tributaries in Pennsylvania, the Paunacussing, Tinicum, and Tohickon creeks.

#### **QUICK FACTS**

Classification/Mileage: Scenic – 25.4 miles; Recreational – 40.2 miles;  
Total – 65.6 miles.

#### **Designations**

National Scenic and Recreational River – November 1, 2000

### **White Clay Creek National Scenic and Recreational River**

The White Clay Creek watershed is one of only a few relatively unspoiled river systems remaining in the highly developed corridor between Philadelphia and the Wilmington-Newark metropolitan areas. This watershed, which encompasses urban, suburban and rural areas, is renowned for its scenery, opportunities for birding and trout fishing, and historic features. The watershed is also an important source of drinking water for residents of Pennsylvania and Delaware. Community interest in designating White Clay Creek as a national wild and scenic river was prompted by concerns about increased pollution, a decline in migrating birds, and receding forests resulting from urbanization.

#### **QUICK FACTS**

Classification/Mileage: Scenic – 24 miles; Recreational – 167 miles;  
Total – 191 miles.

#### **Designations**

National Scenic and Recreational River – October 24, 2000

## **3. U. S. Fish and Wildlife Refuge**

### **National Wildlife Refuges in the Delaware River Watershed**

#### **Bombay Hook National Wildlife Refuge**

Bombay Hook National Wildlife Refuge in Smyrna, Delaware comprises 15,122 acres. Approximately three-quarters of the refuge is tidal salt marsh. The Refuge was established in 1937, as a link in the chain of waterfowl refuges that extends from Canada to the Gulf of Mexico. It is primarily a refuge for migrating and wintering ducks and geese, but also offers haven for numerous other species of migratory birds. The value and importance of

Bombay Hook for the protection and conservation of waterfowl has increased greatly in the past 25 years, primarily due to the loss of extensive surrounding marshland to urban and industrial development. It also includes 1,100 acres of impounded fresh water pools, brushy and timbered swamps, 1,000 acres of agricultural lands, and lumbered and grassy upland. The general terrain is flat and less than ten feet above sea level.

### **Cape May National Wildlife Refuge**

The Cape May National wildlife was established in January 1989. The U.S. Fish and Wildlife Service acquired the Refuge's first (90-acre) parcel from The Nature Conservancy in June of that year. Since then the Refuge has grown to more than 8000 acres as the Service continues to buy land. Ultimately the Refuge will protect 16,700 acres of precious wildlife habitat in New Jersey's Cape May Peninsula. The Refuge's key location in the Atlantic will ensure availability of critical habitat to hundreds of thousands of migratory birds each year as these long-distance flyers travel along the New Jersey coast.

Because of its importance to migratory waterfowl, Cape May Refuge has been designated a Flagship Project of the North American Waterfowl Management Plan: a far-reaching international agreement to conserve and restore millions of acres of wetlands habitats throughout the United States Canada and Mexico. This massive project is a partnership of private individuals and businesses conservation organizations and State and Federal agencies. Because of the Delaware Bay Estuary's value to migrating shorebirds and wading birds in 1992 it was designated a Wetland of International Importance under the Convention on Wetlands of International Importance—otherwise known as the Ramsar Convention. At the local level the Refuge also plays an active role in the long-term protection of a vital multi-agency-administered greenbelt corridor reaching from the Delaware Bay to Egg Harbor Bay.

The Refuge has two separate Divisions. The Delaware Bay Division is located in Middle Township and extends along five miles of the Delaware Bay. The Great Cedar Swamp Division straddles Dennis and Upper Townships. The 16700-acres proposed acquisition area contains a wide range of habitats including upland and lowland forests, fields, barrier beach, salt marsh and salt meadows cut through by meandering tidal creeks.

#### **QUICK FACTS**

8000+Acres

Established January 1989

### **John Heinz National Wildlife Refuge**

The John Heinz National Wildlife Refuge at Tinicum is administered by the Department of Interior's U.S. Fish and Wildlife Service and is located in Philadelphia and Delaware Counties, Pennsylvania, about 1 mile from the Philadelphia International Airport. The refuge was established by an act of Congress in 1972 to protect the last 200 acres of freshwater tidal marsh in Pennsylvania. When acquisition is complete, it will consist of 1200 acres of varied habitats. Over the years, the refuge has become a resting and feeding

area for more than 280 species of birds, 80 of which nest here. Fox, deer, muskrat, turtles, fish, frogs and a wide variety of wildflower and plants call the refuge “home”.

**QUICK FACTS**

120 Acres

Established 1972

**Prime Hook National Wildlife Refuge**

The Prime Hook National Wildlife Refuge in Milton, Delaware was established in 1963 primarily to preserve coastal wetlands as wintering and breeding habitat for migratory waterfowl. It is located on the west shore of Delaware Bay, approximately 22 miles southeast of Dover, the State capital, and 64 miles southeast of Wilmington, Delaware.

The refuge consists of 8,817 acres, approximately 6,800 acres of which are fresh marsh, tidal marsh, and water. Other habitat includes 850 acres of timber and brush and 1,100 acres of grasslands and croplands. The refuge provides nesting habitat for wood ducks, black ducks, and other species. Overall refuge management is directed toward providing a variety of habitat types for maximum wildlife diversity.

**Supawna Meadows National Wildlife Refuge**

Supawna Meadows lies along the Delaware River north of Salem River, in Pennsville Township, Salem County. Approximately 75 percent of the currents 2,500 acres is brackish tidal march. The refuge provides wintering and migrating waterfowl with an important feeding and resting area. Management of the refuge centers around the protection and enhancement of high quality habitat for use by migratory birds (waterfowl, wading birds, songbirds, woodcock and shorebirds).

**QUICK FACTS**

2875 Acres

Established 1974

SECTION III

PART B No. 1

DELAWARE



**NO. 92-1**

**A RESOLUTION** to revise the Comprehensive Plan of the Delaware River Basin Commission with respect to recreation areas in the State of Delaware included therein.

**WHEREAS**, on March 28, 1962, the Delaware River Basin Commission adopted a Comprehensive Plan, Phase I by Resolution No. 62-4; and

**WHEREAS**, Resolution No. 62-4 and the Comprehensive Plan were subsequently amended on July 25, 1962 to include Addendum #1 entitled Delaware River Basin Commission, Comprehensive Plan, Phase I, Section VII – Pre-Existing Projects, which includes among others a list entitled Non-Urban Recreation Areas; and

**WHEREAS**, the list of Non-Urban Recreation Areas is inaccurate and does not reflect current conditions and desires of the signatory parties with respect to recreation areas to be included in the Commission's Comprehensive Plan; and

**WHEREAS**, by letter dated October 23, 1991, the State of Delaware, Department of Natural Resources and Environmental Control, Division of Parks and Recreation, requested the Delaware River Basin Commission to revise its Comprehensive Plan with respect to state recreation areas within the Delaware River Basin; now therefore

**BE IT RESOLVED** by the Delaware River Basin Commission:

1. All references to Delaware State, County, and Municipal Areas and Commercial Developments included on the 1962 list of Delaware Non-Urban Recreation Areas are hereby deleted from the Comprehensive Plan and are replaced by the attached lists of Delaware water-related recreation facilities. Location maps for each facility are on file.
2. Recreation facilities included on the attached list which have been included previously in the Comprehensive Plan by separate DRBC action are subject to any conditions or restrictions specified therein, and this listing shall not serve to replace or alter any of those respective Docket decisions.

/s/ Alan J. Farling  
Alan J. Farling, Chairman pro tem

/s/ Susan M. Weisman  
Susan M. Weisman, Secretary

**ADOPTED:** January 22, 1992

A. STATE PARKS

COUNTY Town	Park	Permanent Associated Water Body(ies)	Facility Water-Related Uses	Map References USGS Quads
NEW CASTLE Bellefonte	Bellevue State Park	Small Pond	Fishing	Marcus Hook, Wilmington North
Talleyville	Brandywine Creek	Brandywine Creek	Boating, Fishing	Wilmington North
Newark	Walter S. Carpenter, Jr. State Park	White Clay Creek	Fishing	Newark West
Delaware City Kirkwood	Fort Delaware Lums Pond State Park	Delaware River Lums Pond, C & D Canal	Fishing	Newark West
Felton	Killens Pond State Park	Killens Pond	Boating, Fishing	Harrington
Lewes	Cape Henlopen State Park	Delaware Bay Atlantic Ocean	Fishing	Cape Henlopen, Rehoboth Beach, Lewes

Res. No. 92-1  
January 22, 1992

B. FORESTS

COUNTY Town	Forest	Permanent Associated Water Body(ies)	Facility Water-Related Used	Map Reference USGS Quads
NEW CASTLE Clayton	Blackbird State Forest	Small Streams		Clayton

C. MARINAS

COUNTY Town	Marina	Permanent Associated Water Body(ies)	Facility Water-Related Uses	Map References USGS Quads
NEW CASTLE St. Georges	Summit North Marina	C & D Canal	River Access	Saint Georges

## D. NATURAL AREAS

COUNTY Town	Natural Areas	Permanent Associated Water Body(ies)	Facility Water-Related Uses	Map References USGS Quads
NEW CASTLE Wilmington	Brandywine Creek Valley	Beaver Creek, Hurricane Run, Ramsey Run, Rocky Run, Brandywine Creek	Fishing, Swimming	Wilmington North
Wilmington	Selborne-Flint Woods	Small Streams	Scenic	Wilmington North
Wilmington	Jenney-duPont Woods	Small Stream	Scenic	Wilmington North
Wilmington	Tulip Tree Woods	Brandywine Creek	Scenic	Wilmington North
Wilmington	South Branch, Naamans Creek	South Branch, Naamans Creek	Fishing	Marcus Hook
Wilmington	Bellevue Woods	Stoney Creek	Scenic	Marcus Hook
Wilmington	Red Clay Creek Valley	Red Clay Creek, Edgar M. Hoopes Reservoir, Burrows Run	Fishing	Kennett Square
Wilmington	Alapocas Woods	Brandywine Creek, Alapocas Run	Fishing	Wilmington North
Wilmington	Sellers Park	Shellpot Creek	Scenic	Wilmington North
Newark	White Clay Creek Valley	White Clay Creek	Fishing, Swimming	Newark East, Newark West
Newark	Eastburn Complex	Pike Creek	Scenic	Newark East
Newark	Middle Run	Muddy Run	Scenic	Newark East
Newark	Judge Morris Estate	Pike Creek	Scenic	Newark East
Stanton	Clyde Farm	Christina River	Scenic	Newark East

## D. NATURAL AREAS

COUNTY Town	Natural Area	Permanent Associated Water Body(ies)	Facility Water-Related Uses	Map References USGS Quads
Newark	Iron Hill	Small Stream	Scenic	Newark West, Newark East
Christina	Christina River	Christina River, Becks Pond, Muddy Run, Sunset Lake, Smalleys Pond	Fishing, Docks Swimming, Waterfowl	Newark East, Saint Georges
Delaware City	Pea Patch Island	Delaware River	Restricted Visits For Birdwatching	Delaware City
St. Georges	Dragon Run	Dragon Creek	Fishing, Waterfowl	Delaware City, Saint Georges
St. Georges	C & D Canal	C & D Canal	Fossils, Scenic	Saint Georges, Delaware City
St. Georges	Thousand-Acre Marsh	St. Georges Creek, Delaware River	Fishing, Docks, Waterfowl	Delaware City
Port Penn	Augustine Creek	Augustine Creek, Delaware River	Fishing, Waterfowl	Taylor's Bridge, Saint Georges, Middletown, Delaware City
Middletown	Silver Run Marshes	Silver Run, Delaware River	Fishing, Waterfowl	Middletown, Taylor's Bridge
Middletown	Appoquinimink River	Appoquinimink River, Drawyer Creek, Delaware River	Fishing, Docks, Boat Ramps, Waterfowl	Taylor's Bridge, Middletown
Middletown	Blackbird Creek	Appoquinimink River, Blackbird Creek	Fishing, Docks, Waterfowl	Middletown, Clayton, Taylor's Bridge
Middletown	Cedar Swamp	Cedar Swamp, Delaware River	Fishing, Waterfowl	Taylor's Bridge, Smyrna
Middletown	Noxontown Pond	Noxontown Lake	Fishing, Dicks, Swimming, Waterfowli	Middletown

D. NATURAL AREAS

COUNTY Town	Natural Area	Permanent Associates Water Body(ies)	Facility Water-Related Uses	USGS Quads
KENT Smyrna	Woodland Beach	Delaware Bay, Taylors Cut	Fishing, Boat Waterfowl	Bombay Hook, Smyrna
Smyrna	Bombay Hook	Delaware Bay, Duck Creek, Leipsic River	Fishing, Waterfowl	Bombay Hook, Smyrna Little Creek
Dover	Fork Branch	Fork Branch, Mudstone Branch	Fishing	Dover
Dover	Hughes-Willis Site	Unnamed Stream	Fishing	Little Creek
Frederica	Murderkill River	Spring Creek, Brown's Branch, Murderkill River, Delaware Bay, Coursey Pond, Killens Pond	Fishing, Docks, Waterfowl	Harrington, Milford, Frederica, Wyoming
Milford	Milford Neck	Swan Creek, Beaverdam Branch, Delaware Bay, Mispillion River, Brockonbridge Cut, Fishing Creek	Fishing, Docks, Waterfowl	Bennetts Pier, Frederica, Milford, Mispillion River
SUSEX COUNTY Milford	Cedar Creek	Cedar Creek Slaughter Creek	Fishing, Docks Waterfowl	Ellendale, Milford, Milton, Mispillion River
Ellendale	Slaughter Creek	Slaughter Creek	Waterfowl	Milton
Ellendale	Huckleberry Swamp	Coastal Plain Pond	Waterfowl	Milton
Ellendale	Sowbridge Branch	Sowbridge Branch	Fishing, Waterfowl	Ellendale, Milton
Ellendale	Ellendale Wet Meadow	Drainage Ditch	Scenic	Ellendale
Ellendale	Primehook Creek	Primehook Creek	Fishing, Waterfowl	Milton, Lewes
Lewes	Great Marsh	Fisher Creek, Canary Creek, Old Mill Creek, Broadkill River, Black Hog Gut, Delaware Bay, Lewes & Rehoboth Canal	Fishing, Boat Ramps, Waterfowl	Lewes

D. NATURAL AREAS

COUNTY	Natural Area	Permanent Associated Water Body(ies)	Facility Water-Related Uses	Map References USGS Quads
Town				
Lewes	Beach Plum Island	Delaware Bay, Lewes & Rehoboth Canal, Broadkill River	Fishing, Swimming Waterfowl	Lewes
Lewes	Cape Henlopen	Delaware Bay, Lewes & Rehoboth Canal, Atlantic Ocean	Fishing, Swimming Waterfowl	Fairmount, Rehoboth Beach, Lewes, Cape Henlopen

## E. FISH &amp; WILDLIFE AREAS

COUNTY	Town	Area	Permanent Associated Water Body (ies)	Facility Water-Related Uses	Map References USGS Quads
NEW CASTLE	Newark	Becks Pond & Access Area	Christina River	Boat Launch, Fishing	Saint Georges
	St. Georges	Augustine Wildlife Area	C & D Canal, Delaware River	Boat Launch, Crabbing, Fishing	Delaware City, Taylor's Bridge
	Odessa	Augustine Beach Access Area	Delaware River	Fishing, Boat Launch, Crabbing	Delaware City
	Odessa	Reedy Island	Delaware River	Boating, Fishing, Crabbing	Delaware City
	Odessa	Appoquinimink Wildlife Area	Delaware River	Fishing, Crabbing, Hunting, Boating, Birdwatching	Taylor's Bridge
	Del. City St. Georges	C & D Canal Land Areas - State Managed (U.S. Corps of Engineers)	C & D Canal	Hunt, Fish, Trial	Delaware City, St. Georges, Elkton
	Townsend	Cedar Swamp	Delaware River	Boat Launch, Fishing Crabbing, Hunting	Taylor's Bridge
KENT COUNTY	Townsend	Woodland Beach Wildlife Area	Delaware River	Boat Launch, Fishing, Crabbing, Hunting	Bombay Hook, Smyrna
	Cheswold	Garrisons Pond & Access Area	Garrisons Lake	Boat Launch, Fishing	Dover
	Frederica	Andrews Lake	Andrews Lake	Boat Launch, Fishing,	Wyoming
	Bowers Beach	Bowers Beach Access Area	Delaware River	Boat Launch, Fishing	Frederica
	Woodside	Derby Pond	Derby Pond	Boat Launch, Fishing	Wyoming
	Dover	Little Creek Wildlife Area	Mahon River, Delaware Bay, Little River, St. Jones River	Boat Launch, Crabbing, Fishing, Hunting, Birdwatching	Little Creek, Frederica
	Felton	McColley Pond	McColley Pond	Fishing	Milford, Harrington
	Milford	Milford Neck Wildlife Area	Murderkill River, Mispillion River	Fishing, Crabbing, Hunting, Birdwatching	Federica Milford, Mispillion
	Dover	Moore's Lake & Access Area	Moore's Lake	Fishing, Boat Launch	Dover

Res. No. 92-1  
January 22, 1992



## E. FISH &amp; WILDLIFE AREAS

COUNTY Town	Area	Permanent Associated Water Body(ies)	Facility Water-Related uses	Map References USGS Quads
Frederica	McGinnis Pond	McGinnis Pond	Boat Launch, Fishing	Wyoming
Woodside	Norman G. Wilder Wildlife Area		Hunting	Wyoming, Marydel
Magnolia	Barkers Landing	St. Jones River	Boat Launch, Crabbing, Fishing, Hunting	
Dover	Port Mahon Access Area	Mahon River, Delaware River	Fishing, Hunting, Crabbing, Hunting	Little Creek
Little Creek	Ted Harvey Wildlife Area	St. Jones River	Fishing, Boat Launch, Crabbing, Birdwatching	Frederica
Milford	Tubmill Pond	Tubmill Pond	Fishing, Boat Launch	Milford
Milford	Blairs Pond and Access Area	Blairs Pond	Boat Launch, Fishing	Milford
Milford	Griffiths Pond and Access Area	Griffiths Pond	Fishing, Boat Launch	Milford
Milford	Haven Lake & Access Area	Haven Lake	Fishing, Boat Launch	Milford
Milford	Silver Lake	Silver Lake	Fishing	Milford
SUSSEX Milford	Abbotts Pond	Abbotts Pond	Fishing, Boat Launch	Milford
Milford	Cedar Creek Access Area	Cedar Creek	Fishing, Boat Launch, Hunting, Crabbing	Misphillion River
Lewes	Gordon Pond Wildlife Area	Gordon Pond	Hunting, Birdwatching	Rehoboth Beach, Cape Henlopen
Milton	Milton Access Area	Broadkill River	Fishing, Boat Launch, Crabbing	Milton
Milford	Prime Hook Wildlife Area	Delaware Bay, Primehook Creek	Fishing, Boat Launch, Crabbing, Hunting, Birdwatching	Milton

SECTION III

Part B No. 2

NEW JERSEY

NO. 91-19

A RESOLUTION to revise the Comprehensive Plan of the Delaware River Basin Commission with respect to recreation areas in the State of New Jersey included therein.

WHEREAS, on March 28, 1962, the Delaware River Basin Commission adopted a Comprehensive Plan, Phase I by Resolution No. 62-4; and

WHEREAS, Resolution No. 62-4 and the Comprehensive Plan were subsequently amended on July 25, 1962 to include Addendum #1 entitled Delaware River Basin Commission, Comprehensive Plan, Phase I, Section VII – Pre-Existing Projects, which includes among others a list entitled Non-Urban Recreation Areas; and

WHEREAS, the list of Non-Urban Recreation Areas is inaccurate and does not reflect current conditions and desires of the signatory parties with respect to recreation areas to be included in the Commission's Comprehensive Plan; now therefore

BE IT RESOLVED by the Delaware River Basin Commission:

1. All references to New Jersey State and County Areas and Commercial Developments included on the 1962 list of New Jersey Non-Urban Recreation Areas are hereby deleted from the Comprehensive Plan and are replaced by the attached lists of New Jersey water-related recreation facilities. Location maps for each facility are on file.
2. Recreation facilities included on the attached list which has been included previously in the Comprehensive Plan by separate DRBC action are subject to any conditions or restrictions specified therein, and this listing shall not serve to replace or alter any of those respective Docket decisions.

/s/ Alan J. Farling  
Alan J. Farling, Chairman pro tem

/s/ Susan M. Weisman  
Susan M. Weisman, Secretary

ADOPTED: October 23, 1991

WATER-RELATED RECREATION AREAS

in the

DRBC COMPREHENSIVE PLAN

Summary of Contents

	Page No.
I. <u>New Jersey Recreation Areas, Location Maps, and NJDEPE Contacts</u>	
A. State Parks - NJDEPE - Division of Parks and Forestry	1
B. State Forests - NJDEPE - Division of Parks and Forestry	2
C. Miscellaneous Areas/Marinas - NJDEPE - Division of Parks and Forestry	2
D. Green Acres Directly Assisted County and Municipal Parks - NJ Green Acres Program	3
E. Wildlife Management Areas - NJDEPE - Division of Fish, Game and Wildlife	6
F. NJDEPE Contacts	9

Res. No. 91-19  
October 23, 1991

A. STATE PARKS - NJDEPE DIVISION OF PARKS AND FORESTRY

COUNTY	Town	Park	Permanent Associated Water Body(ies)	Facility Water-Related Uses	Map References USGS Quads
BURLINGTON COUNTY		Hawk Island	Delaware River	None	Beverly
	Mount Holly	Rancocas	Rancocas Creek (North & South Branches)	Small Boat Launch, Natural Area Area	Bristol and Mt. Holly
HUNTERDON COUNTY		Finesville, River Access Site	Delaware River	River Canoe Access, Fishing	Riegelsville
MERCER COUNTY (Includes Hunterdon, Middlesex, & Somerset Cos.) Belle Mead (Hdqtr in Somerset Co.)		Delaware/Raritan Canal Park (within Delaware River Basin)	Delaware River, Harihohake Creek, Copper Creek, Wickecheoke Creek, Lockatong Creek, Alexauken Creek, Skipetaukin Creek, Little Shabakunk Creek, Moores Creek, Fiddlers Creek, Jacobs Creek, Gold Run, Duck Creek, Assunpink Creek	Fishing, Small Boat Launch Canal Trails	Frenchtown, Lumberville, Stockton, Lambertville, Pennington, Trenton West, Trenton East, Princeton
	Titusville	Washington Crossing	Delaware River, Steele's Run	Scenic, Fishing	Lambertville, Pennington
SALEM COUNTY		Fort Mott	The Moat, Delaware River	Fishing, Scenic	Delaware City
	Elmer	Parvin	Muddy Run, Thunderquest Lake, Parvin Lake	Fishing, Swimming, Small Boat Launch Canoe	Elmer, Bridgeton
SUSSEX COUNTY		Allamuchy	Allamuchy Pond, Deer Park Pond, Musconetcong Rvr, Jefferson Lake, Cranberry Lake	Fishing, Natural Area	Tranquility, Stanhope
	Hackettstown	Cranberry Lake	Allamuchy Pond, Deer Park Pond, Musconetcong Rvr, Jefferson Lake Cranberry Lake	Fishing, Natural Area	Tranquility, Stanhope
	Landing	Hopatcong	Lake Hopatcong	Fishing, Swimming, Small Boat Launch	Stanhope
		Musconetcong	Lake Musconetcong	Fishing, Swimming, Small Boat Launch	Stanhope
	Newton	Swartswood	Swartswood Lake, Little Swartswood Lake, Spring Lake, Duck Pond	Fishing, Swimming, Small Boat Launch	Newton West
	Sussex	High Point	Lake Marcia, Steenykill Lake, Sawmill Lake, Big Flat Brook	Fishing, Swimming, Small Boat Launch	Port Jervis South, Branchville

## B. STATE FORESTS - NJDEPE DIVISION OF PARKS AND FORESTRY

COUNTY Town	Forest	Permanent Associated Water Body(ies)	Facility Water-Related Uses	Map References USGS Quads
BURLINGTON COUNTY New Lisbon	Lebanon	McDonalds Branch, Copper Branch, Pole Bridge Branch, Mt. Misery Branch, Pakim Pond, Whitesbogs	Swimming, Natural Areas	Browns Mills, Whiting, Chatsworth, Woodmancie
CAPE MAY COUNTY Woodbine	Belleplain	E. Creek Pong, Lake Nummy, Savages Run, Dennis Creek	Fishing, Swimming, Small Boat Launch	Port Elizabeth, Tuckerhoe Heiserville, Woodbine
SUSSEX COUNTY Branchville	Stokes	Tillman's Ravine, Big Flatbrook, Lake Shawnni, Stony Lake, Lake Ocquittunk, Lake Wapalanne	Fishing, Swimming, Small Boat Launch, Natural Area	Culvers Gap, Branchville
WARREN COUNTY Columbia	Worthington	Delaware River, Dunnfield Creek, Sunfish Pond	Fishing, Small Boat Launch, Natural Area	Bushkill, Flatbrook, Portland

## C. MISCELLANEOUS AREA/MARINAS - NJDEPE DIVISION OF PARKS AND FORESTRY

COUNTY Town	Area/Marina	Permanent Associated Water Body(ies)	Facility Water-Related Uses	Map References USGS Quads
CUMBERLAND COUNTY Fortescue	Fortescue Marina	Fortescue Creek	Boat Ramp, Charter Fishing	Fortescue
WARREN COUNTY	Dildine Island Access Site	Delaware River	River Access	Belvidere

## D. GREEN ACRES DIRECTLY ASSISTED COUNTY AND MUNICIPAL PARKS

COUNTY Town	Park	Permanent Associated Water Body(ies)	Facility Water-Related Uses	Map References USGS Quads
BURLINGTON COUNTY Burlington Co.	Smithville	Rancocas Creek	Fishing, Docks Boat Ramp	Pemberton NJ Mt. Holly NJ
Bordentown City	Northern Community	Crosswicks Creek	Scenic	Trenton East
Burlington City	Riverfront East and West	Delaware River	Fishing	Bristol PA-NJ
Burlington Twp.	Assiscunk Creek	Assiscunk Creek	Fishing	Bristol PA-NJ
Cinnaminson Twp.	Memorial	Pennsauken Creek	Fishing	Camden NJ-PA
Delran Twp.	Swedes Run	Swedes Run	Fishing, Ice Skating	Beverly NJ-PA
Mt. Holly	Iron Works	Rancocas Creek	Fishing	Mt. Holly NJ
Riverton Borough	Memorial	Pompeston Creek	Fishing	Beverly NJ-PA
Willingboro	Mill Creek	Mill Creek, Rancocas Creek	Fishing	Beverly NJ-PA
CAMDEN COUNTY Camden County	Cooper River	Cooper River	Fishing, Boating	Camden NJ-PA
Camden County	Haddon Lake	S Branch Newton Creek	Fishing, Ice Skating	Camden NJ-PA
Camden County	Wiggins	Delaware River	Fishing, Marina	Phila. PA-NJ
Camden City	Pyne Point	Delaware River	Fishing	Camden NJ-PA
Camden City	Farnham	Cooper River	Fishing	Camden NJ-PA
Camden City	Camden	Cooper River	Fishing	Camden NJ-PA
Lindenwold Borough	Kirkwood Lake	Cooper River	Fishing	Runnemede NJ Clementon NJ
Runnemede Borough	Beaver Branch Brook	Timber Creek	Fishing	Runnemede NJ

## D. GREEN ACRES DIRECTLY ASSISTED COUNTY AND MUNICIPAL PARKS

COUNTY Town	Park	Permanent Associated Water Body(ies)	Facility Water-Related Uses	Map References USGS Quads
CUMBERLAND COUNTY Bridgeton City	Bridgeton City	Cohansey River	Fishing, Boat Launch	Bridgeton NJ
Lawrence Twp.	Cedar Lake	Cedar Creek	Fishing, Swimming	Cedarville NJ
Millville City	Maurice River	Maurice River	Fishing, Boat Docks	Millville NJ
Millville City	Fowser Road Boat Ramp	Maurice River	Boat Ramp, Docks	Millville NJ
GLOUCESTER COUNTY Gloucester Co.	Bethel Mill	Mantua Creek	Fishing	Runnemede NJ
Gloucester Co.	Greenwich Lake	Still Runn	Fishing, Swimming	Bridgeport NJ-PA
Gloucester Co.	Red Bank Battlefield	Delaware River	Fishing, Docks	Phila. PA-NJ
Greenwich	Riverfront	Delaware River	Fishing, Dock	Bridgeport NJ-PA
West Deptford	Rivergate	Delaware River	Fishing	Bridgeport NJ-PA
HUNTERDON COUNTY Hunterdon Co.	Musconetcong River Nature Preserve	Musconetcong River	Fishing	Easton PA Bloomsbury NJ
Hunterdon Co.	Lockatong Nature Preserve	Lockatong River	Fishing	Lumberville PA
MERCER COUNTY Mercer County	Central	Assunpink Creek	Fishing, Boating, Ice Skating	Princeton NJ Hightstown NJ
Mercer County	Howell Farm	Moores Creek	Scenic	Lambertville PA-NJ

Res. No. 91-19  
October 23, 1991



## D. GREEN ACRES DIRECTLY ASSISTED COUNTY AND MUNICIPAL PARKS

COUNTY	Town	Park	Permanent Associated Water Body(ies)	Facility Water-Related Uses	Map References USGS Quads
	Ewing Township	Banchoff	Banchoff Lake	Fishing, Ice Skating	Pennington NJ
	Hamilton Township	Veterans	Pond Run	Fishing, Ice Skating	Trenton East NJ
	Hightstown Borough	Peddie Lake	Rocky Brook	Fishing, Ice Skating Boating	Hightstown NJ
	Hopewell Twp.	Curlis Lake	Curlis Lake (Stony Brook)	Fishing, Ice Skating	Pennington NJ
	Lawrence Twp.	Colonial Lake	Shabakunk Creek	Fishing, Ice Skating	Princeton NJ
	Trenton City	Marine Terminal	Delaware River	Fishing Access	Trenton West NJ
SALEM COUNTY	Pennsville Twp.	Riverview Beach	Delaware River	Fishing Pier	Wilmington South Del-NJ
SUSSEX COUNTY	Andover Borough	Lake Iliff	Lake Iliff (Pequest River)	Fishing	Newton East NJ
	Stillwater Twp.	Camp Towandena	Fairview Lake	Swimming, Fishing, Boating	Flatbrookville NJ-PA
WARREN COUNTY	Belvidere Town	Belvidere Community	Pequest River	Scenic	Belvidere NJ-PA
	Harmony Township	Harmony Township Recreation Area	Buckhorn Creek	Scenic	Bangor PA-NJ
	Oxford Township	Furnace Lake	Furnace Brook	Fishing, Swimming, Boat Launch & Dock	Belvidere NJ-PA
	Phillipsburg Town	Delaware River	Delaware River	Scenic	Easton PA

## E. WILDLIFE MANAGEMENT AREAS - NJDEPE DIVISION OF FISH, GAME AND WILDLIFE

COUNTY Town	Wildlife Management Area	Permanent Associated Water Body(ies)	Facility Water-Related Uses	Map References USGS Quads
BURLINGTON COUNTY Medford	Medford	Tributary to Rancocas Creek	Scenic	Mount Holly NJ
CAMDEN COUNTY Clementon	Rowands Pond	Rowands Pond	Fishing, Scenic	Clementon NJ
CAPE MAY COUNTY Dennisville	Dennis Creek	Delaware Bay, Dennis Creek, Bidwells Creek	Fishing, Scenic, Waterfowl, Boat Ramp	Heislerville NJ Woodbine NJ
Lower Twp.	Higbee Beach	Delaware Bay, Pond Creek	Fishing, Scenic, Waterfowl	Cape May NJ
South Dennis	Beaver Swamp	Sluice Creek	Fishing, Scenic, Waterfowl	Woodbine NJ
CUMBERLAND COUNTY Bridgeton-Fairton	Clarks Pond	Clarks Pond	Fishing, Scenic	Bridgeton NJ
Cedarville	Nantuxent	Nantuxent Creek	Scenic, Waterfowl	Cedarville NJ
Cedarville	Cedarville Pond	Cedarville Pond	Fishing, Scenic	Cedarville NJ
Fairton	Dix	Delaware Bay	Fishing, Scenic, Waterfowl	Shiloh NJ, Ben Davis Point NJ-DEL
Fortescue	Egg Island	Delaware Bay, Dividing Creek	Fishing, Scenic, Waterfowl	Fortescue NJ-DEL Port Norris NJ
Fortescue	Fortescue	Delaware Bay	Fishing, Scenic, Waterfowl	Cedarville NJ Fortescue NJ
Heislerville	Heislerville	Delaware Bay, Maurice River, West Creek, East Creek (Cape May County), Riggins Ditch	Fishing, Scenic, Waterfowl	Port Norris NJ Heislerville NJ
Millville	Menantico Ponds	Menantico Creek, Menantico Ponds	Fishing, Scenic	Five Points NJ Port Elizabeth NJ
Millville	Bevan	Maurice River, Buckshutem Creek, Shaws Mill Pond	Fishing, Scenic, Waterfowl	Cedarville NJ Dividing Creek NJ

## E. WILDLIFE MANAGEMENT AREAS - NJDEPE DIVISION OF FISH, GAME AND WILDLIFE

COUNTY Town	Wildlife Management Area	Permanent Associated Water Body(ies)	Facility Water-Related Uses	Map References USGS Quads
Millville	Peaslee	Manumuskin Creek, Musky Creek, Cumberland Pond	Fishing, Scenic, Waterfowl	Five Points NJ, Port Elizabeth NJ, Dorothy NJ
Millville	Union Lake	Union Lake, Maurice River	Fishing, Scenic, (Boat Ramp Planned)	Newfield NJ Millville NJ
GLOUCESTER COUNTY Gibbstown	Logan Pond	Logan Pond, Repaupo Creek	Fishing, Scenic	Bridgeport NJ-PA
Glassboro	Glassboro	Little Ease Run	Scenic, Waterfowl	Pitman East NJ
Harrisonville	Harrisonville Lake	Harrisonville Lake, Oldmans Creek	Fishing, Scenic	Woodstown NJ
HUNTERDON COUNTY Frenchtown	Kingwood Access Site	Delaware River	Fishing	Frenchtown NJ-PA
Riegelsville	Holland Church Access	Delaware River	Fishing, Scenic	Riegelsville PA-NJ
MERCER COUNTY Mercerville	Van Nest	Assumpink Creek	Fishing, Scenic	Princeton NJ
Trenton	Old Wharf Access Site	Delaware River	Fishing	Trenton West PA-NJ
MONMOUTH COUNTY (Includes Mercer County)	Assumpink	Assumpink Creek, Assumpink Lake, Stone Tavern Lake, Rising Sun Lake	Fishing, Scenic, Waterfowl	Allentown NJ Roosevelt NJ
Inlaystown	Inlaystown Lake	Inlaystown Lake	Fishing, Scenic	Allentown NJ
OCEAN COUNTY Prospertown	Prospertown Lake	Prospertown Lake	Fishing, Scenic	Roosevelt NJ

## E. WILDLIFE MANAGEMENT AREAS - NJDEPE DIVISION OF FISH, GAME AND WILDLIFE

COUNTY Town	Wildlife Management Area	Permanent Associated Water Body(ies)	Facility Water-Related Uses	Map References USGS Quads
SALEM COUNTY Canton	Mad Horse Creek	Delaware Bay, Stow Creek	Fishing, Scenic, Waterfowl, Boat Ramp	Taylor's Bridge DEL-NJ Canton NJ-DEL
Canton	Maskells Mill Pond	Maskells Mill Pond	Fishing, Scenic	Canton NJ-DEL
Elmer	Greenwood Pond	Muddy Run	Fishing, Scenic, Waterfowl	Elmer NJ
SUSSEX COUNTY Branchville	Bear Swamp	Tributary to Paulins Kill River	Scenic, Waterfowl	Culvers Gap NJ-PA
Branchville	Flatbrook/Roy	Big Flat Brook	Fishing, Scenic, Waterfowl	Culvers Gap NJ-PA
Hainesville	Hainesville	Little Flat Brook, Hainesville Pond	Fishing, Scenic, Waterfowl	Milford PA-NJ
Newton	Whittingham	Pequest River	Fishing, Scenic, Waterfowl	Newton West NJ Tranquility NJ
Walpack Center	Walpack	Big Flat Brook	Fishing, Scenic, Waterfowl	Lake Maskenoza PA-NJ Flatbrookville NJ-PA
WARREN COUNTY Belvidere	Belvidere Access Site	Delaware River	Fishing, Scenic	Belvidere NJ
Columbia	Columbia Lake	Paulins Kill River	Fishing	Portland NJ-PA
Hackettstown	Hackettstown Fish Hatchery	Musconetcong River	Fishing, Scenic	Hackettstown NJ
Oxford	Pequest	Pequest River	Fishing, Scenic	Washington NJ
Ransyburg	Knowlton Access	Delaware River	Fishing, Scenic	Portland NJ-PA
Rockport	Rockport Game Farm	Tributary to the Musconetcong River	Scenic	Washington NJ Hackettstown NJ

## E. WILDLIFE MANAGEMENT AREAS - NJDEPE DIVISION OF FISH, GAME AND WILDLIFE

COUNTY Town	Wildlife Management Area	Permanent Associated Water Body(ies)	Facility Water-Related Uses	Map References USGS Quads
SALEM COUNTY Canton	Mad Horse Creek	Delaware Bay, Stow Creek	Fishing, Scenic, Waterfowl, Boat Ramp	Taylor's Bridge DEL-NJ Canton NJ-DEL
Canton	Maskells Mill Pond	Maskells Mill Pond	Fishing, Scenic	Canton NJ-DEL
Elmer	Greenwood Pond	Muddy Run	Fishing, Scenic, Waterfowl	Elmer NJ
SUSSEX COUNTY Branchville	Bear Swamp	Tributary to Paulins Kill River	Scenic, Waterfowl	Culvers Gap NJ-PA
Branchville	Flatbrook/Roy	Big Flat Brook	Fishing, Scenic, Waterfowl	Culvers Gap NJ-PA
Hainesville	Hainesville	Little Flat Brook, Hainesville Pond	Fishing, Scenic, Waterfowl	Milford PA-NJ
Newton	Whittingham	Pequest River	Fishing, Scenic, Waterfowl	Newton West NJ Tranquility NJ
Walpack Center	Walpack	Big Flat Brook	Fishing, Scenic, Waterfowl	Lake Maskenozha PA-NJ Flatbrookville NJ-PA
WARREN COUNTY Belvidere	Belvidere Access Site	Delaware River	Fishing, Scenic	Belvidere NJ
Columbia	Columbia Lake	Paulins Kill River	Fishing	Portland NJ-PA
Hackettstown	Hackettstown Fish Hatchery	Musconetcong River	Fishing, Scenic	Hackettstown NJ
Oxford	Pequest	Pequest River	Fishing, Scenic	Washington NJ
Ransyburg	Knowlton Access	Delaware River	Fishing, Scenic	Portland NJ-PA
Rockport	Rockport Game Farm	Tributary to the Musconetcong River	Scenic	Washington NJ Hackettstown NJ

## SECTION III

### PART B No. 3

#### NEW YORK

##### **The Catskill Forest Preserve**

The Catskill Forest Preserve is the state land within the Catskill Park. Since its creation in 1885, it has grown from 34,000 to almost 300,000 acres. An 1894 amendment to the New York State Constitution (now Article 14) directs **“the lands of the State now owned or hereafter acquired, constituting the forest preserve as now fixed by law, shall be forever kept as wild forest lands. They shall not be leased, sold or exchanged, or be taken by any corporation, public or private, nor shall the timber thereon be sold, removed or destroyed.”** The forest preserve has thousands of acres of forests with meadows, remnants of old farmsteads, lakes, rivers, springs, waterfalls, cliffs, fire towers, bears, rattlesnakes and other wildlife, rare plants and animals. Also, there are hundreds of miles of abandoned woods, roads and trails to enjoy. Today, it serves as watershed, recreation area and ecological and scenic reserve.

##### **The Catskill Park**

The Catskill Park is a mountainous region of public and private lands in Ulster, Greene, Delaware and Sullivan Counties – the “forest preserve” counties. 98 peaks over 3,000 feet form an impressive skyline. Its blend of public and private lands is typical of large parks in Europe, where people and unique lands have coexisted for centuries. This special and often remote mountain landscape was only occasionally used by native Americans. Later it was settled and heavily exploited by the Dutch, English, Irish and Germans. Its rich history includes logging, bluestone quarrying, leather tanning, wintergreen and blueberry harvesting, trapping, fishing, mountain house tourism, railroads, and even World War II pilot training. Once heavily exploited, today a balance between the hands of man and that of nature is returning. Over 60% of lands in the Catskill Park are privately owned, the home of about 50,000 year round residents; the rest of publicly-owned “forest preserve.”

SECTION III

PART B No. 4

COMMONWEALTH OF PENNSYLVANIA

NO. 2000-22

A RESOLUTION to revise the Comprehensive Plan of the Delaware River Basin Commission with respect to recreation areas in the Commonwealth of Pennsylvania.

WHEREAS, on March 28, 1962, the Delaware River Basin Commission (Commission) adopted a Comprehensive Plan, Phase I by Resolution No. 62-4; and

WHEREAS, Resolution No. 62-4 and the Comprehensive Plan subsequently were amended on July 25, 1962 to include Addendum #1, entitled "Comprehensive Plan, Phase 1, Section VII – Pre-Existing Projects," which includes among other things a list entitled "Non-Urban Recreation Areas," and

WHEREAS, the list of Non-Urban Recreation Areas is inaccurate and does not reflect current conditions and the desires of the signatory parties with respect to inclusion of recreation areas in the Commission's Comprehensive Plan; and

WHEREAS, pursuant to Resolution Nos. 91-19 and 92-1, updated lists of recreation areas in New Jersey and Delaware respectively were included in the Comprehensive Plan; and

WHEREAS, the Commonwealth of Pennsylvania desires to update the Comprehensive Plan with respect to recreation areas within the Delaware River Basin; now therefore

BE IT RESOLVED by the Delaware River Basin Commission:

1. All Pennsylvania recreation areas included in the 1962 list of Non-Urban Recreation Areas are hereby deleted from the Comprehensive Plan and are replaced by the Pennsylvania State Parks and Forests presented on the attached lists.
2. Recreation areas included on the attached lists that previously have been included in the Comprehensive Plan by separate Commission action shall continue to be subject to any conditions or restrictions specified therein, and this action shall not serve to replace or alter any of those respective docket decisions.

/s/ Harry W. Otto  
Harry W. Otto, Chairman pro tem

/s/ Pamela M. Bush  
Pamela M. Bush, Commission Secretary

ADOPTED: November 15, 2000



**STATE PARKS - PA DCNR BUREAU OF STATE PARKS**

<b>County/Town</b>	<b>Park</b>	<b>Permanent Associated Water Body(ies)</b>	<b>Facility Water-Related Uses</b>	<b>Map Reference U.S.G.S. Quad</b>
<b>Berks County</b> Union, Robeson, Warwick Twps.  Curmu Twp.	French Creek  Nolde Forest	Hopewell Lake Scott's Run Lake  North Pond Punches Run Painted Turtle Pond	Small Boat Launch, Boat Rental, Fishing Pier, Swimming Pool  Nature Area Hiking Trails	Elverson, Pottstown  Reading
<b>Bucks County</b> Williams Township Northampton Co. and all Delaware River Rapparian Twps. In Bucks County  Bensalem and Bristol Twps.  Haycock, Bedminster, Nockemixon, Tincum Twps.  Tincum & Plumstead Twps.  Newtown & Northampton Twps.	Delaware Canal  Neshaminy  Nockamixon  Ralph Stover  Tyler	Delaware River  Delaware River Neshaminy Creek  Nockamixon Lake  Tohickon Creek Mill Race  Neshaminy Creek Porter Run	Mule Drawn Barge Run, Canoeing, Scenic Historic Canal Structures  Marina, Boat Launching  Marina Boat Launching, Fishing Pier, Swimming Pool, Water Acreage (1450)  Fishing, Boating  Water Acreage (25) Boat Launching Boating Permitted (E) Ice Skating & Fishing	Easton, Riegelsville, Frenchtown, Lumberville, Stockton, Lambertville, Pennington, Trenton West, Bristol  Beverly  Bedminster, Quakertown  Lumberville, PA  Langhorne, PA
<b>Chester County</b> Upper Uwchlan & Wallace Townships  London Britain Twp.	Marsh Creek  White Clay Creek	Marsh Creek Black Horse Run  White Clay Creek East White Clay Creek	Swimming Pool Water Acreage (535) Fishing Boat Rentals Boat Mooring/Launching Boating Permitted (E) Ice Sports  Water Acreage - Creek Fishing	Downingtown, PA  Newark West, MD, Del., Pa.
<b>Carbon County</b> Kidder Twp Penn Forest Twp.	Hickory Run	Lehigh River Hickory Run Hawk Run Irishtown Run Fourth Run	Beach Water Acreage (17) Fishing Ice Sports	Hickory Run, PA Blakeslee, PA Christmas, PA Pohopoco Mountain PA

STATE PARKS - PA DCNR BUREAU OF STATE PARKS

County/Town	Park	Permanent Associated Water Body(ies)	Facility Water-Related Uses	Map Reference U.S.G.S. Quads
<p><b>Carbon County</b></p> <p>Franklin Twp. Towamensing Twp.</p> <p>Kidder Twp. Penn Forest Twp. Lehigh Twp. Nesquehoning Twp. Jim Thorpe Boro.</p>	<p>Beltzville</p> <p>Lehigh Gorge</p>	<p>Beltzville Lake Pohopoco Creek Sawmill Run</p> <p>Lehigh River Robertson Run Nesquehoning Creek Glen Onoko Run Bear Creek Butcher Hollow</p> <p>Maple Hollow Black Creek Penn Spring Tank Hollow Creek Stony Creek</p> <p>Drakes Creek Indian Run Mud Run Leslie Run Hickory Run Goulds Run</p> <p>Sandy Run Black Shanty Run Irishtown Run Fawn Run</p>	<p>Beach Water Acreage (949) Fishing Boat Rentals Boat Launching Boating Permitted (UN) Ice Sports</p> <p>River Fishing Boating Permitted</p>	<p>Palmerton, PA Leighton, PA Pohopoco Mountain, PA</p> <p>Hickory Run, PA White Haven, PA Christmas, PA Weatherly, PA Leighton, PA Nesquehoning, PA</p>
<p><b>Montgomery County</b></p> <p>Whitemarsh Twp.</p> <p>Lower Providence Twp. Worcester Twp. Skipack Twp. Towamincin Twp. Lower Salford Twp.</p>	<p>Fort Washington</p> <p>Evansburg</p>	<p>Wissahicken Creek Sandy Run</p> <p>Skipack Creek</p>	<p>Creek Fishing</p> <p>Creek Fishing Ice Sports</p>	<p><b>Germantown, PA Ambler, PA</b></p> <p><b>Collegeville, PA Lansdale, PA</b></p>
<p><b>Monroe County</b></p> <p>Coolbaugh Twp. Wayne Co. Lehigh Twp.</p>	<p>Goldsboro</p>	<p>Kistler Swamp Gouldsboro Lake</p>	<p>Lake (250) Beach Fishing Boat Rentals Boat Mooring Boat Launching Boating Permitted Ice Sports</p>	<p>Tobyhanna, PA</p>

**STATE PARKS - PA DCNR BUREAU OF STATE PARKS**

<b>County/Town</b>	<b>Park</b>	<b>Permanent Associated Water Body(ies)</b>	<b>Facility Water-Related Uses</b>	<b>Map Reference U.S.G.S. Quac</b>
<b>Monroe County</b>  Coolbaugh Twp. Wayne Co. Lehigh Twp. Dreker Twp.	Tobyhanna	Tobyhanna Lake Black Bear Swamp Bender Swamp Palen Swamp Pole Bridge Run Tobyhanna Creek Jim Smith Run	Beach Water Acreage (170) Fishing Boat Rentals Boat Mooring Boat Launching Boating Permitted Ice Sports	Tobyhanna, PA Buck Hill, PA
Pocono Twp. Jackson Twp.	Big Pocono	None	None	Mount Pocono, PA
<b>Philadelphia County</b>	Benjamin Rush	Undeveloped	Undeveloped	Beverly, PA
<b>Pike County</b>  Blooming Grove Twp. Palmyra Twp. Greene Twp.	Promised Land	Bruce Lake Shahola Creek Egypt Meadow Lake Pine Lake Panther Swamp Balsam Swamp Promised Land Lake E. Branch Wallenpaupack Creek Bear Wallace Run Little Inlet Sucker Branch Big Inlet Burley Inlet Snow Shanty Run	Swimming Beach Water Acreage (703) Fishing Boat Rentals Boat Mooring Boat Launching Boating Permitted Ice Sports	
<b>Northhampton County</b>  Bushkill Twp.	Jacobsburg Environmental Education Center	Bushkill Creek Sober's Run	Creek Fishing	Wind Gap, PA
<b>Delaware County</b>  Edgemont Twp.	Ridley Creek	Ridley Creek Dismal Run	Fishing	Media, PA
<b>Schuylkill County</b>  Rush Twp. Ryan Twp.	Tuscarora	Locust Creek	Beach Fishing Boat Rentals Boat Mooring Boat Launching Boating Permitted Ice Sports	Delano, PA

**STATE PARKS - PA DCNR BUREAU OF STATE PARKS**

<b>County/Town</b>	<b>Park</b>	<b>Permanent Associated Water Body(ies)</b>	<b>Facility Water-Related Uses</b>	<b>Map Reference U.S.G.S. Quads</b>
Ryan Twp.	Locust Lake	Locust Lake Locust Creek	Beach <b>Water Acreage (52)</b> Fishing Boat Rentals Boat Mooring Boat Launching Boating Permitted Ice Sports	Delano, PA Shenandoah, PA

**STATE FORESTS - PA DCNR BUREAU OF FORESTRY**

<b>County/Town</b>	<b>State Forest</b>	<b>Permanent Associated Water Body(ies)</b>	<b>Facility Water-Related Uses</b>	<b>Map Reference U.S.G.S. Quadrangle</b>
<b>Pike and Monroe Counties Numerous Townships.</b>	Delaware	Numerous as shown on map	Water Acreage	Numerous in Wayne and Pike Counties
<b>Lackawanna County Lehigh Township</b>	Lackawanna	Butler Run Sand Spring Creek Spring Run	Water Acreage	Thornhurst Pleasant View Summit
<b>Schuylkill County</b>	Weiser	Stoney Creek	Water Acreage	North Manheim South Manheim

#### **IV. STREAM GAGING STATIONS**

STATE	NAME_STATE	LATDEG	LATMIN	LATSEC	LONDEG	LONMIN	LONSEC	DECLAT	DECLON
NJ	SLUICE CREEK AT S. DENNIS, NJ	39	13	42	75	2	12	39.2283333	-75.0366667
NJ	LITTLE EASE RUN NEAR CLAYTON, NJ	39	39	32	75	4	4	39.6588889	-75.0677778
NJ	MAURICE RIVER AT NORMA, NJ	39	29	42	75	4	38	39.4950000	-75.0772222
NJ	MAURICE RIVER AT BIVALVE, NJ	39	13	42	75	2	12	39.2283333	-75.0366667
NJ	COHANSY RIVER AT GREENWICH, NJ	39	22	44	75	21	21	39.3788889	-75.3558333
NY	EAST BRANCH DELAWARE RIVER AT ROXBURY, NY	42	17	30	74	33	35	42.2916667	-74.5597222
NY	BUSH KILL NEAR ARKVILLE, NY	42	9	3	74	36	6	42.1508333	-74.6016667
NY	DRY BROOK AT ARKVILLE, NY	42	8	48	74	37	25	42.1466667	-74.6236111
NY	EAST BRANCH DELAWARE RIVER AT MARGARETVILLE, NY	42	8	41	74	39	14	42.1447222	-74.6538889
NY	PLATTE KILL AT DUNRAVEN, NY	42	7	59	74	41	45	42.1330556	-74.6958333
NY	MILL BROOK NEAR DUNRAVEN, NY	42	6	22	74	43	51	42.1061111	-74.7308333
NY	TREMPER KILL NEAR ANDES, NY	42	7	12	74	49	8	42.1200000	-74.8188889
NY	EAST BRANCH DELAWARE RIVER AT DOWNSVILLE, NY	42	4	30	74	58	36	42.0750000	-74.9766667
NY	EAST BRANCH DELAWARE RIVER AT HARVARD, NY	42	1	29	75	7	13	42.0247222	-75.1202778
NY	BEAVER KILL AT COOKS FALL, NY	41	56	47	74	58	48	41.9463889	-74.9800000
NY	EAST BRANCH DELAWARE RIVER AT FISHS EDDY, NY	41	58	23	75	10	28	41.9730556	-75.1744444
NY	WEST BRANCH DELAWARE RIVER AT HOBART, NY	42	22	17	74	40	10	42.3713889	-74.6694444
NY	TOWN BROOK TRIBUTARY SOUTHEAST OF HOBART, NY	42	20	58	74	36	41	42.3494444	-74.6113889
NY	TOWN BROOK SOUTHEAST OF HOBART, NY	42	21	40	74	39	45	42.3611111	-74.6625000
NY	WEST BRANCH DELAWARE RIVER UPSTREAM FROM DELHI, NY	42	16	49	74	54	27	42.2802778	-74.9075000
NY	COULTER BROOK NEAR BOVINA CENTER, NY	42	14	19	74	44	11	42.2386111	-74.7363889
NY	LITTLE DELAWARE RIVER NEAR DELHI, NY	42	15	8	74	54	7	42.2522222	-74.9019444
NY	WOLF CREEK AT MUNDALE, NY	42	15	34	75	2	32	42.2594444	-75.0422222
NY	EAST BROOK EAST OF WALTON, NY	42	10	22	75	7	18	42.1727778	-75.1216667
NY	WEST BRANCH DELAWARE RIVER AT WALTON, NY	42	9	58	75	8	25	42.1661111	-75.1402778
NY	TROUT CREEK NEAR TROUT CREEK, NY	42	10	25	75	16	47	42.1736111	-75.2797222
NY	SHERRUCK BROOK TRIBUTARY NEAR TROUT CREEK, NY	42	11	16	75	18	57	42.1877778	-75.3158333
NY	WEST BRANCH DELAWARE RIVER AT STILESVILLE, NY	42	4	29	75	23	47	42.0747222	-75.3963889
NY	WEST BRANCH DELAWARE RIVER AT HALE EDDY, NY	42	0	11	75	23	2	42.0030556	-75.3838889
NY	CALLICOON CREEK AT CALLICOON, NY	41	45	39	75	2	55	41.7608333	-75.0486111
NY	DELAWARE RIVER AT CALLICOON, NY	41	45	24	75	3	28	41.7566667	-75.0577778
NY	DELAWARE RIVER ABOVE LACKAWAXEN RIVER NEAR BARRYVILLE, NY	41	30	32	74	59	10	41.5088889	-74.9861111
PA	WEST BRANCH LACKAWAXEN RIVER NEAR ALDENVILLE, PA	41	40	28	75	22	35	41.6744444	-75.3763889
PA	PROMPTON RESERVOIR, PA	41	35	18	75	19	39	41.5883333	-75.3275000
PA	WEST BRANCH LACKAWAXEN RIVER AT PROMPTON, PA	41	35	14	75	19	38	41.5872222	-75.3272222
PA	GENERAL EDGAR JADWIN RESERVOIR, PA	41	36	44	75	15	55	41.6122222	-75.2652778
PA	DYBERRY CREEK NEAR HONESDALE, PA	41	36	26	75	16	3	41.6072222	-75.2675000
PA	LACKAWAXEN RIVER NEAR HONESDALE, PA	41	33	43	75	14	54	41.5619444	-75.2483333
PA	LACKAWAXEN RIVER AT HAWLEY, PA	41	28	34	75	10	21	41.4761111	-75.1725000
PA	LAKE WALLENPAUPACK, PA	41	27	35	75	11	10	41.4597222	-75.1861111
PA	WALLENPAUPACK CREEK AT WILSONVILLE, PA	41	27	33	75	11	8	41.4591667	-75.1855556
NY	DELAWARE RIVER AT PORT JERVIS, NY	41	22	14	74	41	52	41.3705556	-74.6977778
NY	EAST BRANCH NEVERSINK RIVER NORTHEAST OF DENNING, NY	41	58	1	74	26	54	41.9669444	-74.4483333
NY	EAST BRANCH NEVERSINK RIVER NEAR CLARYVILLE, NY	41	55	31	74	32	26	41.9252778	-74.5405556
NY	WEST BRANCH NEVERSINK RIVER AT WINNISOOK LAKE NEAR FROST VALLEY, NY	42	0	40	74	24	53	42.0111111	-74.4147222
NY	BISCUIT BROOK ABOVE PIGEON BROOK AT FROST VALLEY, NY	41	59	43	74	30	5	41.9952778	-74.5013889
NY	SHELTER CREEK BELOW DRY CREEK NEAR FROST VALLEY, NY	41	58	12	74	30	53	41.9700000	-74.5147222
NY	WEST BRANCH NEVERSINK RIVER AT CLARYVILLE, NY	41	55	13	74	34	30	41.9202778	-74.5750000
NY	NEVERSINK RIVER NEAR CLARYVILLE, NY	41	53	24	74	35	25	41.8900000	-74.5902778
NY	NEVERSINK RIVER AT NEVERSINK, NY	41	49	12	74	38	9	41.8200000	-74.6358333
NY	NEVERSINK RIVER AT BRIDGEVILLE, NY	41	38	15	74	37	4	41.6375000	-74.6177778
NY	NEVERSINK RIVER AT GODEFFROY, NY	41	26	28	74	36	8	41.4411111	-74.6022222
NJ	DELAWARE RIVER AT MONTAGUE, NJ	41	18	33	74	47	44	41.3091667	-74.7955556
PA	BUSH KILL AT SHOEMAKERS, PA	41	5	17	75	2	17	41.0880556	-75.0380556
NJ	FLAT BROOK NEAR FLATBROOKVILLE, NJ	41	6	24	74	57	9	41.1066667	-74.9525000
NJ	DELAWARE AT TOCKS ISLAND, NJ	41	0	42	75	5	9	41.0116667	-75.0858333
PA	BROADHEAD CREEK NEAR ANALOMINK, PA	41	5	5	75	12	54	41.0847222	-75.2150000

STATE	NAME_STATE	LATDEG	LATMIN	LATSEC	LONDEG	LONMIN	LONSEC	DECLAT	DECLON
PA	BROADHEAD CREEK AT MINISINK HILLS, PA	40	59	55	75	8	35	40.9986111	-75.1430556
NJ	EAST BRANCH PAULINS KILL NEAR LAFAYETTE, NJ	41	4	34	74	41	45	41.0761111	-74.6958333
NJ	PAULINS KILL AT BLAIRSTOWN, NJ	40	58	44	74	57	15	40.9788889	-74.9541667
NJ	YARDS CREEK NEAR BLAIRSTOWN, NJ	40	58	51	75	2	25	40.9808333	-75.0402778
NJ	PEQUEST RIVER AT PEQUEST, NJ	40	49	50	74	58	43	40.8305556	-74.9786111
NJ	DELAWARE RIVER AT BELVIDERE, NJ	40	49	36	75	5	2	40.8266667	-75.0838889
PA	LEHIGH RIVER AT STODDARTSVILLE, PA	41	7	49	75	37	33	41.1302778	-75.6258333
PA	TUNKHANNOCK CREEK NEAR LONG POND, PA	41	3	55	75	31	14	41.0652778	-75.5205556
PA	TOBYHANNA CREEK NEAR BLAKESLEE, PA	41	5	5	75	36	21	41.0847222	-75.6058333
PA	FRANCIS E. WALTER RESERVOIR, PA	41	6	45	75	43	15	41.1125000	-75.7208333
PA	LEHIGH RIVER BELOW F.E. WALTER RESERVOIR NEAR WHITE HAVEN, PA	41	6	17	75	43	57	41.1047222	-75.7325000
PA	LEHIGH RIVER AT LEHIGHTON, PA	40	49	45	75	42	20	40.8291667	-75.7055556
PA	POHOPOCO CREEK AT KRESGEVILLE, PA	40	53	51	75	30	10	40.8975000	-75.5027778
PA	BELTZVILLE LAKE, PA	40	50	56	75	38	19	40.8488889	-75.6386111
PA	POHOPOCO CREEK BELOW BELTZVILLE LAKE NEAR PARRYVILLE, PA	40	50	44	75	38	46	40.8455556	-75.6461111
PA	AQUASHICOLA CREEK AT PALMERTON, PA	40	48	22	75	35	54	40.8061111	-75.5983333
PA	LEHIGH RIVER AT WALNUTPORT, PA	40	45	25	75	36	12	40.7569444	-75.6033333
PA	LITTLE LEHIGH CREEK NEAR ALLENTOWN, PA	40	34	56	75	29	0	40.5822222	-75.4833333
PA	LITTLE LEHIGH CREEK AT TENTH STREET BRIDGE AT ALLENTOWN, PA	40	35	47	75	28	28	40.5963889	-75.4744444
PA	JORDAN CREEK NEAR SCHNECKSVILLE, PA	40	39	42	75	37	38	40.6616667	-75.6272222
PA	JORDAN CREEK AT ALLENTOWN, PA	40	37	23	75	28	58	40.6230556	-75.4827778
PA	MONOCACY CREEK AT BETHLEHEM, PA	40	38	28	75	22	47	40.6411111	-75.3797222
PA	LEHIGH RIVER AT BETHLEHEM, PA	40	36	55	75	22	45	40.6152778	-75.3791667
PA	LEHIGH RIVER AT GLENDON, PA	40	40	9	75	14	12	40.6691667	-75.2366667
NJ	MUSCONETCONG RIVER NEAR BLOOMSBURY, NJ	40	40	20	75	3	40	40.6722222	-75.0611111
NJ	DELAWARE RIVER AT RIEGELSVILLE, NJ	40	35	36	75	11	17	40.5933333	-75.1880556
PA	TOHICKON CREEK NEAR PIPERSVILLE, PA	40	26	1	75	7	1	40.4336111	-75.1169444
NJ	DELAWARE AND RARITAN CANAL AT PORT MERCER, NJ	40	18	16	74	41	8	40.3044444	-74.6855556
NJ	DELAWARE RIVER AT TRENTON, NJ	40	13	18	74	46	42	40.2216667	-74.7783333
NJ	ASSUNPINK CREEK NEAR CLARKSVILLE, NJ	40	16	11	74	40	20	40.2697222	-74.6722222
NJ	ASSUNPINK CREEK AT TRENTON, NJ	40	13	27	74	44	58	40.2241667	-74.7494444
NJ	CROSSWICKS CREEK AT EXTONVILLE, NJ	40	8	15	74	36	2	40.1375000	-74.6005556
NJ	DELAWARE AT BURLINGTON, NJ	40	4	42	74	52	28	40.0783333	-74.8744444
PA	NORTH BRANCH NESHAMINY CREEK BLW LAKE GALENA NR NEW BRITAIN, PA	40	18	44	75	12	25	40.3122222	-75.2069444
PA	NORTH BRANCH NESHAMINY CREEK AT CHALFONT, PA	40	17	17	75	12	15	40.2880556	-75.2041667
PA	LITTLE NESHAMINY CREEK AT VALLEY ROAD NEAR NESHAMINY, PA	40	13	45	75	7	12	40.2291667	-75.1200000
PA	NESHAMINY CREEK NEAR LANGHORNE, PA	40	10	26	74	57	26	40.1738889	-74.9572222
PA	POQUESSING CREEK AT GRANT AVENUE, PA	40	3	25	74	59	8	40.0569444	-74.9855556
NJ	SOUTH BRANCH RANOCAS CREEK AT VINCENTOWN, NJ	39	56	22	74	45	50	39.9394444	-74.7638889
NJ	MCDONALDS BRANCH IN LEBANON STATE FOREST, NJ	39	53	5	74	30	20	39.8847222	-74.5055556
NJ	GREENWOOD BRANCH AT NEW LISBON, NJ	39	57	22	74	37	41	39.9561111	-74.6280556
NJ	NORTH BRANCH RANOCAS CREEK AT PEMBERTON, NJ	39	58	10	74	41	5	39.9694444	-74.6847222
PA	PENNYPACK CREEK AT LOWER RHAWN STREET BRIDGE, PA	40	3	0	75	1	59	40.0500000	-75.0330556
NJ	SOUTH BRANCH PENNSAUKEN CREEK AT CHERRY HILL, NJ	39	56	30	75	0	5	39.9416667	-75.0013889
PA	FRANKFORD CREEK AT CASTOR AVENUE, PA	40	0	57	75	5	50	40.0158333	-75.0972222
NJ	COOPER RIVER AT HADDONFIELD, NJ	39	54	11	75	1	19	39.9030556	-75.0219444
PA	SCHUYLKILL RIVER AT LANDINGVILLE, PA	40	37	45	76	7	30	40.6291667	-76.1250000
PA	LITTLE SCHUYLKILL RIVER AT TAMAQUA, PA	40	48	25	75	58	20	40.8069444	-75.9722222
PA	SCHUYLKILL RIVER AT BERNE, PA	40	31	21	75	59	55	40.5225000	-75.9986111
PA	TULPEHOCKEN CREEK NEAR BERNVILLE, PA	40	24	48	76	10	19	40.4133333	-76.1719444
PA	FURNACE CREEK AT ROBESONIA, PA	40	20	24	76	8	37	40.3400000	-76.1436111
PA	BLUE MARSH LAKE, PA	40	22	45	76	1	59	40.3791667	-76.0330556
PA	TULPEHOCKEN CREEK AT BLUE MARSH DAMSITE NEAR READING, PA	40	22	14	76	1	32	40.3705556	-76.0255556
PA	TULPEHOCKEN CREEK NEAR READING, PA	40	22	8	75	58	46	40.3688889	-75.9794444
PA	SCHUYLKILL RIVER AT READING, PA	40	20	5	75	56	12	40.3347222	-75.9366667
PA	MANATAWNY CREEK NEAR SPANGSVILLE, PA	40	20	22	75	44	33	40.3394444	-75.7425000
PA	MANATAWNY CREEK NEAR POTTSTOWN, PA	40	16	22	75	40	49	40.2727778	-75.6802778



STATE	NAME_STATE	LATDEG	LATMIN	LATSEC	LONDEG	LONMIN	LONSEC	DECLAT	DECLON
PA	SCHUYLKILL RIVER AT POTTSTOWN, PA	40	14	30	75	39	7	40.2416667	-75.6519444
PA	FRENCH CREEK NEAR PHOENIXVILLE, PA	40	9	5	75	36	6	40.1513889	-75.6016667
PA	PERKIOMEN CREEK AT EAST GREENVILLE, PA	40	23	38	75	30	57	40.3938889	-75.5158333
PA	WEST BRANCH PERKIOMEN CREEK AT HILLEGASS, PA	40	22	26	75	31	22	40.3738889	-75.5227778
PA	EAST BRANCH PERKIOMEN CREEK NEAR DUBLIN, PA	40	24	14	75	14	5	40.4038889	-75.2347222
PA	EAST BRANCH PERKIOMEN CREEK NEAR SCHWENKSVILLE, PA	40	15	31	75	25	45	40.2586111	-75.4291667
PA	PERKIOMEN CREEK AT GRATEFORD, PA	40	13	46	75	27	7	40.2294444	-75.4519444
PA	VALLEY CREEK AT PENNSYLVANIA TURNPIKE NEAR VALLEY FORGE, PA	40	4	45	75	27	40	40.0791667	-75.4611111
PA	SCHUYLKILL AT NORRISTOWN, PA	40	6	40	75	20	50	40.1111111	-75.3472222
PA	WISSAHICKON CREEK AT FORT WASHINGTON, PA	40	7	26	75	13	13	40.1238889	-75.2202778
PA	WISSAHICKON CREEK AT MOUTH, PA	40	0	54	75	12	24	40.0150000	-75.2066667
PA	SCHUYLKILL RIVER AT PHILADELPHIA, PA	39	58	4	75	11	20	39.9677778	-75.1888889
PA	CRUM CREEK NEAR NEWTOWN SQUARE, PA	39	58	35	75	26	13	39.9763889	-75.4369444
PA	RIDLEY CREEK AT MEDIA, PA	39	54	58	75	24	13	39.9161111	-75.4036111
PA	CHESTER CREEK NEAR CHESTER, PA	39	52	8	75	24	31	39.8688889	-75.4086111
NJ	RACCOON CREEK NEAR SWEDESBORO, NJ	39	44	28	75	15	33	39.7411111	-75.2591667
DE	SHELLPOT CREEK AT WILMINGTON, DE	39	45	39	75	31	10	39.7608333	-75.5194444
DE	CHRISTINA RIVER AT COOCHS BRIDGE, DE	39	38	14	75	43	42	39.6372222	-75.7283333
PA	WHITE CLAY CREEK NEAR STRICKERSVILLE, PA	39	44	51	75	46	15	39.7475000	-75.7708333
DE	WHITE CLAY CREEK AT NEWARK, DE	39	41	20	75	44	58	39.6888889	-75.7494444
DE	WHITE CLAY CREEK NEAR NEWARK, DE	39	41	47	75	40	31	39.6963889	-75.6752778
PA	RED CLAY CREEK NEAR KENNETT SQUARE, PA	39	49	0	75	41	31	39.8166667	-75.6919444
DE	RED CLAY CREEK AT WOODDALE, DE	39	45	52	75	38	8	39.7644444	-75.6355556
DE	RED CLAY CREEK AT STANTON, DE	39	42	55	75	38	28	39.7152778	-75.6411111
DE	CHRISTINA RIVER AT NEWPORT, DE	39	42	38	75	36	33	39.7105556	-75.6091667
PA	WEST BRANCH BRANDYWINE CREEK NEAR HONEY BROOK, PA	40	4	22	75	51	40	40.0727778	-75.8611111
PA	BIRCH RUN NEAR WAGONTOWN, PA	40	1	38	75	50	43	40.0272222	-75.8452778
PA	WEST BRANCH BRANDYWINE CREEK AT COATESVILLE, PA	39	59	8	75	49	40	39.9855556	-75.8277778
PA	WEST BRANCH BRANDYWINE CREEK AT MODENA, PA	39	57	42	75	48	6	39.9616667	-75.8016667
PA	MARSH CREEK NEAR GLENMOORE, PA	40	5	52	75	44	31	40.0977778	-75.7419444
PA	MARSH CREEK NEAR DOWNINGTOWN, PA	40	3	19	75	43	0	40.0552778	-75.7166667
PA	EAST BRANCH BRANDYWINE CREEK NEAR DOWNINGTOWN, PA	40	2	5	75	42	32	40.0347222	-75.7088889
PA	EAST BRANCH BRANDYWINE CREEK BELOW DOWNINGTOWN, PA	39	58	7	75	40	25	39.9686111	-75.6736111
PA	BRANDYWINE CREEK AT CHADDS FORD, PA	39	52	11	75	35	37	39.8697222	-75.5936111
DE	BRANDYWINE CREEK AT WILMINGTON, DE	39	46	9	75	34	25	39.7691667	-75.5736111
DE	DELAWARE AT WILMINGTON, DE	39	43	0	75	31	3	39.7166667	-75.5175000
DE	DELAWARE AT REEDY ISLAND, DE	39	30	3	75	34	7	39.5008333	-75.5686111
DE	BLACKBIRD CREEK AT BLACKBIRD, DE	39	21	58	75	40	10	39.3661111	-75.6694444
DE	ST. JONES RIVER AT DOVER, DE	39	9	49	75	31	10	39.1636111	-75.5194444
DE	MURDERKILL RIVER NEAR FELTON, DE	38	58	33	75	34	3	38.9758333	-75.5675000
DE	MURDERKILL AT BOWERS BEACH, DE	39	3	30	75	23	51	39.0583333	-75.3975000
DE	BEAVERDAM BRANCH AT HOUSTON, DE	38	54	20	75	30	49	38.9055556	-75.5136111
NJ	DELAWARE AT PHILLIPSBURG-EASTON, NJ	40	42	0	75	12	0	40.7000000	-75.2000000
NJ	DELAWARE AT STOCKTON, NJ	40	24	10	74	58	50	40.4027778	-74.9805556
PA	DELAWARE AT NEW HOPE, PA	40	21	50	74	56	55	40.3638889	-74.9486111
NJ	DELAWARE AT WASHINGTONS CROSSING, NJ	40	17	40	74	52	10	40.2944444	-74.8694444
NJ	DELAWARE AT BELVIDERE BRIDGE, NJ	40	49	36	75	5	2	40.8266667	-75.0838889
NJ	DELAWARE RIVER AT RIEGELSVILLE BRIDGE, NJ							40.5900000	-75.1900000
PA	DELAWARE AT PHILADELPHIA, PA	39	57	14	75	8	16	39.9538889	-75.1377778
NJ	DELAWARE BAY AT CAPE MAY FERRY, NJ	38	58	0	74	58	0	38.9666667	-74.9666667

STATE	NAME_STATE	DA_SQ_MI	YRS_RECORD	YRS_MISSING	MEAN_FLOW_CFS
NJ	SLUICE CREEK AT S. DENNIS, NJ				
NJ	LITTLE EASE RUN NEAR CLAYTON, NJ	9.77	9	0	11.00
NJ	MAURICE RIVER AT NORMA, NJ	112.00	66	0	165.00
NJ	MAURICE RIVER AT BIVALVE, NJ				
NJ	COHANSY RIVER AT GREENWICH, NJ				
NY	EAST BRANCH DELAWARE RIVER AT ROXBURY, NY		0		
NY	BUSH KILL NEAR ARKVILLE, NY	46.70	1	0	103.00
NY	DRY BROOK AT ARKVILLE, NY	82.20	2	0	203.00
NY	EAST BRANCH DELAWARE RIVER AT MARGARETVILLE, NY	163.00	61	0	308.00
NY	PLATTE KILL AT DUNRAVEN, NY	34.90	23	34	91.00
NY	MILL BROOK NEAR DUNRAVEN, NY	25.20	61	0	55.00
NY	TREMPER KILL NEAR ANDES, NY	33.20	61	0	59.00
NY	EAST BRANCH DELAWARE RIVER AT DOWNSVILLE, NY	372.00	57	0	199.00
NY	EAST BRANCH DELAWARE RIVER AT HARVARD, NY	458.00	54	10	335.00
NY	BEAVER KILL AT COOKS FALL, NY	241.00	85	0	559.00
NY	EAST BRANCH DELAWARE RIVER AT FISHS EDDY, NY	784.00	86	0	1094.00
NY	WEST BRANCH DELAWARE RIVER AT HOBART, NY		0		
NY	TOWN BROOK TRIBUTARY SOUTHEAST OF HOBART, NY	0.76	1	0	1.32
NY	TOWN BROOK SOUTHEAST OF HOBART, NY	14.30	1	0	33.00
NY	WEST BRANCH DELAWARE RIVER UPSTREAM FROM DELHI, NY	134.00	35	26	231.00
NY	COULTER BROOK NEAR BOVINA CENTER, NY	0.76	1	0	2.00
NY	LITTLE DELAWARE RIVER NEAR DELHI, NY	49.80	34	27	89.00
NY	WOLF CREEK AT MUNDALE, NY	0.61	1	0	0.68
NY	EAST BROOK EAST OF WALTON, NY	24.70	1	0	28.40
NY	WEST BRANCH DELAWARE RIVER AT WALTON, NY	332.00	48	0	583.00
NY	TROUT CREEK NEAR TROUT CREEK, NY	20.20	17	29	31.00
NY	SHERRUCK BROOK TRIBUTARY NEAR TROUT CREEK, NY	1.26	1	0	3.00
NY	WEST BRANCH DELAWARE RIVER AT STILESVILLE, NY	456.00	46	0	582.00
NY	WEST BRANCH DELAWARE RIVER AT HALE EDDY, NY	595.00	86	0	810.00
NY	CALLICOON CREEK AT CALLICOON, NY	110.00	57	0	
NY	DELAWARE RIVER AT CALLICOON, NY	1820.00	23	0	2710.00
NY	DELAWARE RIVER ABOVE LACKAWAXEN RIVER NEAR BARRYVILLE, NY	2020.00	58	0	3034.00
PA	WEST BRANCH LACKAWAXEN RIVER NEAR ALDENVILLE, PA	40.60	23	0	82.00
PA	PROMPTON RESERVOIR, PA	59.60	38	0	
PA	WEST BRANCH LACKAWAXEN RIVER AT PROMPTON, PA	59.70	54	0	105.00
PA	GENERAL EDGAR JADWIN RESERVOIR, PA	64.50	39	0	
PA	DYBERRY CREEK NEAR HONESDALE, PA	64.60	55	0	114.00
PA	LACKAWAXEN RIVER NEAR HONESDALE, PA	164.00	36	16	271.00
PA	LACKAWAXEN RIVER AT HAWLEY, PA	290.00	69	21	487.00
PA	LAKE WALLENPAUPACK, PA	228.00	73	0	
PA	WALLENPAUPACK CREEK AT WILSONVILLE, PA	228.00	89	0	363.00
NY	DELAWARE RIVER AT PORT JERVIS, NY	3070.00	94	0	4792.00
NY	EAST BRANCH NEVERSINK RIVER NORTHEAST OF DENNING, NY	8.93	8	0	32.00
NY	EAST BRANCH NEVERSINK RIVER NEAR CLARYVILLE, NY	22.90	7	0	73.00
NY	WEST BRANCH NEVERSINK RIVER AT WINNISOOK LAKE NEAR FROST VALLEY, NY	0.77	7	0	3.00
NY	BISCUIT BROOK ABOVE PIGEON BROOK AT FROST VALLEY, NY	3.72	15	0	11.00
NY	SHELTER CREEK BELOW DRY CREEK NEAR FROST VALLEY, NY	0.62	6	0	2.00
NY	WEST BRANCH NEVERSINK RIVER AT CLARYVILLE, NY	33.80	7	0	112.00
NY	NEVERSINK RIVER NEAR CLARYVILLE, NY	66.60	47	0	190.00
NY	NEVERSINK RIVER AT NEVERSINK, NY	92.60	57	0	49.00
NY	NEVERSINK RIVER AT BRIDGEVILLE, NY	171.00	6	0	210.00
NY	NEVERSINK RIVER AT GODEFFROY, NY	307.00	61	0	421.00
NJ	DELAWARE RIVER AT MONTAGUE, NJ	3480.00	62	0	5728.00
PA	BUSH KILL AT SHOEMAKERS, PA	117.00	90	0	236.00
NJ	FLAT BROOK NEAR FLATBROOKVILLE, NJ	64.00	75	0	111.00
NJ	DELAWARE AT TOCKS ISLAND, NJ	3850.00	31	0	6222.00
PA	BROADHEAD CREEK NEAR ANALOMINK, PA	65.90	41	0	137.00

STATE	NAME_STATE	DA_SQ_MI	YRS_RECORD	YRS_MISSING	MEAN_FLOW_CFS
PA	BROADHEAD CREEK AT MINISINK HILLS, PA	259.00	48	0	567.00
NJ	EAST BRANCH PAULINS KILL NEAR LAFAYETTE, NJ	13.00	6	0	23.00
NJ	PAULINS KILL AT BLAIRSTOWN, NJ	126.00	76	1	198.00
NJ	YARDS CREEK NEAR BLAIRSTOWN, NJ	5.34	32	0	11.00
NJ	PEQUEST RIVER AT PEQUEST, NJ	106.00	77	0	158.00
NJ	DELAWARE RIVER AT BELVIDERE, NJ	4535.00	76	0	7867.00
PA	LEHIGH RIVER AT STODDARTSVILLE, PA	91.70	55	0	190.00
PA	TUNKHANNOCK CREEK NEAR LONG POND, PA	18.00	33	0	47.00
PA	TOBYHANNA CREEK NEAR BLAKESLEE, PA	118.00	37	0	268.00
PA	FRANCIS E. WALTER RESERVOIR, PA	289.00	37	0	
PA	LEHIGH RIVER BELOW F.E. WALTER RESERVOIR NEAR WHITE HAVEN, PA	290.00	41	0	631.00
PA	LEHIGH RIVER AT LEHIGHTON, PA	591.00	19	34	1337.00
PA	POHOPOCO CREEK AT KRESGEVILLE, PA	49.90	32	0	104.00
PA	BELTZVILLE LAKE, PA	96.30	27		
PA	POHOPOCO CREEK BELOW BELTZVILLE LAKE NEAR PARRYVILLE, PA	96.40	31	0	170.00
PA	AQUASHICOLA CREEK AT PALMERTON, PA	76.70	59	0	153.00
PA	LEHIGH RIVER AT WALNUTPORT, PA	889.00	52	0	1877.00
PA	LITTLE LEHIGH CREEK NEAR ALLENTOWN, PA	80.80	53	0	101.00
PA	LITTLE LEHIGH CREEK AT TENTH STREET BRIDGE AT ALLENTOWN, PA	98.20	12	0	128.00
PA	JORDAN CREEK NEAR SCHNECKSVILLE, PA	53.00	32	0	94.00
PA	JORDAN CREEK AT ALLENTOWN, PA	75.80	54	0	116.00
PA	MONOCACY CREEK AT BETHLEHEM, PA	44.50	50	0	54.00
PA	LEHIGH RIVER AT BETHLEHEM, PA	1279.00	92	4	2472.00
PA	LEHIGH RIVER AT GLENDON, PA	1359.00	32	0	2891.00
NJ	MUSCONETCONG RIVER NEAR BLOOMSBURY, NJ	141.00	81	14	240.00
NJ	DELAWARE RIVER AT RIEGELSVILLE, NJ	6328.00	92	0	
PA	TOHICKON CREEK NEAR PIPERSVILLE, PA	97.40	63	0	166.00
NJ	DELAWARE AND RARITAN CANAL AT PORT MERCER, NJ		8	0	134.00
NJ	DELAWARE RIVER AT TRENTON, NJ	6780.00	83	0	11710.00
NJ	ASSUNPINK CREEK NEAR CLARKSVILLE, NJ	34.30	18	11	52.00
NJ	ASSUNPINK CREEK AT TRENTON, NJ	90.60	75	0	134.00
NJ	CROSSWICKS CREEK AT EXTONVILLE, NJ	81.50	57	1	135.00
NJ	DELAWARE AT BURLINGTON, NJ	7160.00			
PA	NORTH BRANCH NESHAMINY CREEK BLW LAKE GALENA NR NEW BRITAIN, PA	16.20	13	0	29.00
PA	NORTH BRANCH NESHAMINY CREEK AT CHALFONT, PA	31.50	8	0	49.00
PA	LITTLE NESHAMINY CREEK AT VALLEY ROAD NEAR NESHAMINY, PA	26.80	0	0	
PA	NESHAMINY CREEK NEAR LANGHORNE, PA	210.00	64	0	299.00
PA	POQUESSING CREEK AT GRANT AVENUE, PA	21.40	33	0	33.00
NJ	SOUTH BRANCH RANOCAS CREEK AT VINCENTOWN, NJ	64.50	14	0	141.00
NJ	MCDONALDS BRANCH IN LEBANON STATE FOREST, NJ	2.35	45	0	2.00
NJ	GREENWOOD BRANCH AT NEW LISBON, NJ	77.90	1	0	54.00
NJ	NORTH BRANCH RANOCAS CREEK AT PEMBERTON, NJ	118.00	77	0	171.00
PA	PENNYPACK CREEK AT LOWER RHAWN STREET BRIDGE, PA	49.80	33	0	92.00
NJ	SOUTH BRANCH PENNSAUKEN CREEK AT CHERRY HILL, NJ	8.98	30	1	19.00
PA	FRANKFORD CREEK AT CASTOR AVENUE, PA	30.40	16	0	42.00
NJ	COOPER RIVER AT HADDONFIELD, NJ	17.00	35	0	34.00
PA	SCHUYLKILL RIVER AT LANDINGVILLE, PA	133.00	33	18	282.00
PA	LITTLE SCHUYLKILL RIVER AT TAMAQUA, PA	42.90	79	0	85.00
PA	SCHUYLKILL RIVER AT BERNE, PA	355.00	51	0	721.00
PA	TULPEHOCKEN CREEK NEAR BERNVILLE, PA	66.50	24	0	110.00
PA	FURNACE CREEK AT ROBESONIA, PA	4.18	16	0	7.00
PA	BLUE MARSH LAKE, PA	175.00	19	0	
PA	TULPEHOCKEN CREEK AT BLUE MARSH DAMSITE NEAR READING, PA	175.00	33	0	276.00
PA	TULPEHOCKEN CREEK NEAR READING, PA	211.00	48	0	324.00
PA	SCHUYLKILL RIVER AT READING, PA	880.00	33	51	1653.00
PA	MANATAWNY CREEK NEAR SPANGSVILLE, PA	56.90	5	0	98.00
PA	MANATAWNY CREEK NEAR POTTSTOWN, PA	85.50	24	0	133.00

STATE	NAME_STATE	DA_SQ_MI	YRS_RECORD	YRS_MISSING	MEAN_FLOW_CFS
PA	SCHUYLKILL RIVER AT POTTSTOWN, PA	1147.00	71	0	1916.00
PA	FRENCH CREEK NEAR PHOENIXVILLE, PA	59.10	30	0	90.00
PA	PERKIOMEN CREEK AT EAST GREENVILLE, PA	38.00	17	0	61.00
PA	WEST BRANCH PERKIOMEN CREEK AT HILLEGASS, PA	23.00	17	0	39.00
PA	EAST BRANCH PERKIOMEN CREEK NEAR DUBLIN, PA	4.05	15	0	40.00
PA	EAST BRANCH PERKIOMEN CREEK NEAR SCHWENKSVILLE, PA	58.70	7	0	128.00
PA	PERKIOMEN CREEK AT GRATEFORD, PA	279.00	84	0	412.00
PA	VALLEY CREEK AT PENNSYLVANIA TURNPIKE NEAR VALLEY FORGE, PA	20.80	16	0	33.00
PA	SCHUYLKILL AT NORRISTOWN, PA	1760.00	4	0	
PA	WISSAHICKON CREEK AT FORT WASHINGTON, PA	40.80	8	32	28.00
PA	WISSAHICKON CREEK AT MOUTH, PA	64.00	40	61	104.00
PA	SCHUYLKILL RIVER AT PHILADELPHIA, PA	1893.00	67	0	2729.00
PA	CRUM CREEK NEAR NEWTOWN SQUARE, PA	15.80	17	0	23.00
PA	RIDLEY CREEK AT MEDIA, PA	30.50	11	0	42.00
PA	CHESTER CREEK NEAR CHESTER, PA	61.10	67	0	91.00
NJ	RACCOON CREEK NEAR SWEDESBORO, NJ	26.90	32	0	40.00
DE	SHELLPOT CREEK AT WILMINGTON, DE	7.46	53	0	10.00
DE	CHRISTINA RIVER AT COOCHS BRIDGE, DE	20.50	55	0	29.00
PA	WHITE CLAY CREEK NEAR STRICKERSVILLE, PA	59.20	2	0	84.00
DE	WHITE CLAY CREEK AT NEWARK, DE	69.00	4	0	90.00
DE	WHITE CLAY CREEK NEAR NEWARK, DE	89.10	57	9	116.00
PA	RED CLAY CREEK NEAR KENNETT SQUARE, PA	28.30	10	0	40.00
DE	RED CLAY CREEK AT WOODDALE, DE	47.00	55	0	63.00
DE	RED CLAY CREEK AT STANTON, DE	52.40	10	0	73.00
DE	CHRISTINA RIVER AT NEWPORT, DE	234.00	8	0	
PA	WEST BRANCH BRANDYWINE CREEK NEAR HONEY BROOK, PA	18.70	38	0	27.00
PA	BIRCH RUN NEAR WAGONTOWN, PA	4.55	3	0	7.00
PA	WEST BRANCH BRANDYWINE CREEK AT COATESVILLE, PA	45.80	36	19	65.00
PA	WEST BRANCH BRANDYWINE CREEK AT MODENA, PA	55.00	28	0	87.00
PA	MARSH CREEK NEAR GLENMOORE, PA	8.57	32	0	13.00
PA	MARSH CREEK NEAR DOWNINGTOWN, PA	20.30	25	0	30.00
PA	EAST BRANCH BRANDYWINE CREEK NEAR DOWNINGTOWN, PA	60.60	33	0	93.00
PA	EAST BRANCH BRANDYWINE CREEK BELOW DOWNINGTOWN, PA	89.90	26	0	147.00
PA	BRANDYWINE CREEK AT CHADDS FORD, PA	287.00	78	9	439.00
DE	BRANDYWINE CREEK AT WILMINGTON, DE	314.00	52	0	501.00
DE	DELAWARE AT WILMINGTON, DE	565.00	11	3	
DE	DELAWARE AT REEDY ISLAND, DE				
DE	BLACKBIRD CREEK AT BLACKBIRD, DE	3.85	42	0	5.00
DE	ST. JONES RIVER AT DOVER, DE	31.90	40	0	37.00
DE	MURDERKILL RIVER NEAR FELTON, DE	13.60	27	11	19.00
DE	MURDERKILL AT BOWERS BEACH, DE		34	7	
DE	BEAVERDAM BRANCH AT HOUSTON, DE	2.83	40	0	4.00
NJ	DELAWARE AT PHILLIPSBURG-EASTON, NJ				
NJ	DELAWARE AT STOCKTON, NJ				
PA	DELAWARE AT NEW HOPE, PA				
NJ	DELAWARE AT WASHINGTONS CROSSING, NJ				
NJ	DELAWARE AT BELVIDERE BRIDGE, NJ				
NJ	DELAWARE RIVER AT RIEGELSVILLE BRIDGE, NJ				
PA	DELAWARE AT PHILADELPHIA, PA				
NJ	DELAWARE BAY AT CAPE MAY FERRY, NJ				

STATE	NAME_STATE	10%_FLOW_CFS	50%_FLOW_CFS	90%_FLOW_CFS	MAX_INST_FLOW_CFS
NJ	SLUICE CREEK AT S. DENNIS, NJ				
NJ	LITTLE EASE RUN NEAR CLAYTON, NJ	24.00	8.00	1.50	124.0
NJ	MAURICE RIVER AT NORMA, NJ	282.00	144.00	69.00	7360.0
NJ	MAURICE RIVER AT BIVALVE, NJ				
NJ	COHANSY RIVER AT GREENWICH, NJ				
NY	EAST BRANCH DELAWARE RIVER AT ROXBURY, NY				
NY	BUSH KILL NEAR ARKVILLE, NY	217.00	61.00	7.10	
NY	DRY BROOK AT ARKVILLE, NY	422.00	116.00	13.00	
NY	EAST BRANCH DELAWARE RIVER AT MARGARETVILLE, NY	704.00	170.00	29.00	
NY	PLATTE KILL AT DUNRAVEN, NY	148.00	36.00	4.40	
NY	MILL BROOK NEAR DUNRAVEN, NY	120.00	32.00	5.80	
NY	TREMPER KILL NEAR ANDES, NY	135.00	33.00	5.20	
NY	EAST BRANCH DELAWARE RIVER AT DOWNSVILLE, NY	593.00	54.00	7.40	
NY	EAST BRANCH DELAWARE RIVER AT HARVARD, NY	720.00	171.00	78.00	
NY	BEAVER KILL AT COOKS FALL, NY	1240.00	320.00	84.00	
NY	EAST BRANCH DELAWARE RIVER AT FISHS EDDY, NY	2420.00	640.00	233.00	
NY	WEST BRANCH DELAWARE RIVER AT HOBART, NY				
NY	TOWN BROOK TRIBUTARY SOUTHEAST OF HOBART, NY	3.00	0.70	0.11	268.0
NY	TOWN BROOK SOUTHEAST OF HOBART, NY	74.00	14.00	1.50	
NY	WEST BRANCH DELAWARE RIVER UPSTREAM FROM DELHI, NY	543.00	122.00	19.00	
NY	COULTER BROOK NEAR BOVINA CENTER, NY	4.00	1.00	0.03	
NY	LITTLE DELAWARE RIVER NEAR DELHI, NY	205.00	45.00	6.00	
NY	WOLF CREEK AT MUNDALE, NY	1.70	0.27	0.02	22.0
NY	EAST BROOK EAST OF WALTON, NY	69.00	11.00	1.70	1130.0
NY	WEST BRANCH DELAWARE RIVER AT WALTON, NY	1340.00	310.00	56.00	
NY	TROUT CREEK NEAR TROUT CREEK, NY	73.00	14.00	1.10	
NY	SHERRUCK BROOK TRIBUTARY NEAR TROUT CREEK, NY	7.60	1.00	0.10	
NY	WEST BRANCH DELAWARE RIVER AT STILESVILLE, NY	1450.00	324.00	21.00	
NY	WEST BRANCH DELAWARE RIVER AT HALE EDDY, NY	1800.00	489.00	120.00	
NY	CALLICOON CREEK AT CALLICOON, NY				
NY	DELAWARE RIVER AT CALLICOON, NY	6100.00	1400.00	780.00	
NY	DELAWARE RIVER ABOVE LACKAWAXEN RIVER NEAR BARRYVILLE, NY	6720.00	1650.00	859.00	
PA	WEST BRANCH LACKAWAXEN RIVER NEAR ALDENVILLE, PA	180.00	43.00	11.00	4340.0
PA	PROMPTON RESERVOIR, PA				
PA	WEST BRANCH LACKAWAXEN RIVER AT PROMPTON, PA	243.00	56.00	15.00	3610.0
PA	GENERAL EDGAR JADWIN RESERVOIR, PA				
PA	DYBERRY CREEK NEAR HONESDALE, PA	251.00	56.00	11.00	2600.0
PA	LACKAWAXEN RIVER NEAR HONESDALE, PA	602.00	147.00	30.00	7180.0
PA	LACKAWAXEN RIVER AT HAWLEY, PA	1140.00	250.00	56.00	16400.0
PA	LAKE WALLENPAUPACK, PA				
PA	WALLENPAUPACK CREEK AT WILSONVILLE, PA	921.00	243.00	0.00	
NY	DELAWARE RIVER AT PORT JERVIS, NY	10400.00	2870.00	1500.00	
NY	EAST BRANCH NEVERSINK RIVER NORTHEAST OF DENNING, NY	60.00	19.00	5.80	
NY	EAST BRANCH NEVERSINK RIVER NEAR CLARYVILLE, NY	138.00	42.00	13.00	
NY	WEST BRANCH NEVERSINK RIVER AT WINNISOOK LAKE NEAR FROST VALLEY, NY	5.40	1.00	0.28	
NY	BISCUIT BROOK ABOVE PIGEON BROOK AT FROST VALLEY, NY	20.00	6.00	1.50	
NY	SHELTER CREEK BELOW DRY CREEK NEAR FROST VALLEY, NY	4.50	1.00	0.21	
NY	WEST BRANCH NEVERSINK RIVER AT CLARYVILLE, NY	211.00	61.00	15.00	
NY	NEVERSINK RIVER NEAR CLARYVILLE, NY	376.00	114.00	32.00	
NY	NEVERSINK RIVER AT NEVERSINK, NY	78.00	23.00	5.10	
NY	NEVERSINK RIVER AT BRIDGEVILLE, NY	393.00	129.00	71.00	
NY	NEVERSINK RIVER AT GODEFFROY, NY	878.00	272.00	107.00	
NJ	DELAWARE RIVER AT MONTAGUE, NJ	12100.00	3450.00	1600.00	250000.0
PA	BUSH KILL AT SHOEMAKERS, PA	524.00	160.00	27.00	23400.0
NJ	FLAT BROOK NEAR FLATBROOKVILLE, NJ	238.00	72.00	17.00	9560.0
NJ	DELAWARE AT TOCKS ISLAND, NJ	13000.00	3760.00	1840.00	110000.0
PA	BROADHEAD CREEK NEAR ANALOMINK, PA	296.00	85.00	17.00	12900.0

STATE	NAME_STATE	10%_FLOW_CFS	50%_FLOW_CFS	90%_FLOW_CFS	MAX_INST_FLOW_CFS
PA	BROADHEAD CREEK AT MINISINK HILLS, PA	1220.00	350.00	94.00	66800.0
NJ	EAST BRANCH PAULINS KILL NEAR LAFAYETTE, NJ	45.00	17.00	8.40	275.0
NJ	PAULINS KILL AT BLAIRSTOWN, NJ	414.00	133.00	35.00	8750.0
NJ	YARDS CREEK NEAR BLAIRSTOWN, NJ	24.00	5.00	1.20	583.0
NJ	PEQUEST RIVER AT PEQUEST, NJ	330.00	112.00	36.00	2130.0
NJ	DELAWARE RIVER AT BELVIDERE, NJ	16600.00	5020.00	1940.00	273000.0
PA	LEHIGH RIVER AT STODDARTSVILLE, PA	392.00	129.00	33.00	31900.0
PA	TUNKHANNOCK CREEK NEAR LONG POND, PA	96.00	34.00	11.00	679.0
PA	TOBYHANNA CREEK NEAR BLAKESLEE, PA	537.00	180.00	59.00	9190.0
PA	FRANCIS E. WALTER RESERVOIR, PA				
PA	LEHIGH RIVER BELOW F.E. WALTER RESERVOIR NEAR WHITE HAVEN, PA	1340.00	419.00	109.00	11700.0
PA	LEHIGH RIVER AT LEHIGHTON, PA	2740.00	909.00	293.00	25500.0
PA	POHOPOCO CREEK AT KRESGEVILLE, PA	205.00	76.00	28.00	2080.0
PA	BELTZVILLE LAKE, PA				
PA	POHOPOCO CREEK BELOW BELTZVILLE LAKE NEAR PARRYVILLE, PA	382.00	108.00	36.00	1740.0
PA	AQUASHICOLA CREEK AT PALMERTON, PA	306.00	100.00	36.00	11700.0
PA	LEHIGH RIVER AT WALNUTPORT, PA	3890.00	1300.00	416.00	77800.0
PA	LITTLE LEHIGH CREEK NEAR ALLENTOWN, PA	172.00	79.00	40.00	11800.0
PA	LITTLE LEHIGH CREEK AT TENTH STREET BRIDGE AT ALLENTOWN, PA	215.00	100.00	55.00	7370.0
PA	JORDAN CREEK NEAR SCHNECKSVILLE, PA	208.00	47.00	10.00	7100.0
PA	JORDAN CREEK AT ALLENTOWN, PA	251.00	61.00	12.00	16200.0
PA	MONOCACY CREEK AT BETHLEHEM, PA	98.00	42.00	21.00	3490.0
PA	LEHIGH RIVER AT BETHLEHEM, PA	4870.00	1780.00	687.00	92000.0
PA	LEHIGH RIVER AT GLENDON, PA	5730.00	2100.00	891.00	60600.0
NJ	MUSCONETCONG RIVER NEAR BLOOMSBURY, NJ	462.00	183.00	77.00	7200.0
NJ	DELAWARE RIVER AT RIEGELSVILLE, NJ				
PA	TOHICKON CREEK NEAR PIPERSVILLE, PA	408.00	49.00	6.70	16200.0
NJ	DELAWARE AND RARITAN CANAL AT PORT MERCER, NJ	154.00	140.00	105.00	
NJ	DELAWARE RIVER AT TRENTON, NJ	24700.00	7950.00	3020.00	329000.0
NJ	ASSUNPINK CREEK NEAR CLARKSVILLE, NJ				1050.0
NJ	ASSUNPINK CREEK AT TRENTON, NJ	274.00	88.00	33.00	5450.0
NJ	CROSSWICKS CREEK AT EXTONVILLE, NJ	251.00	93.00	41.00	4860.0
NJ	DELAWARE AT BURLINGTON, NJ				
PA	NORTH BRANCH NESHAMINY CREEK BLW LAKE GALENA NR NEW BRITAIN, PA	64.00	18.00	4.80	2060.0
PA	NORTH BRANCH NESHAMINY CREEK AT CHALFONT, PA	98.00	18.00	5.70	13700.0
PA	LITTLE NESHAMINY CREEK AT VALLEY ROAD NEAR NESHAMINY, PA				
PA	NESHAMINY CREEK NEAR LANGHORNE, PA	580.00	140.00	32.00	49300.0
PA	POQUESSING CREEK AT GRANT AVENUE, PA	61.00	12.00	4.50	9400.0
NJ	SOUTH BRANCH RANOCAS CREEK AT VINCENTOWN, NJ		137.00		
NJ	MCDONALDS BRANCH IN LEBANON STATE FOREST, NJ	3.70	2.00	1.10	35.0
NJ	GREENWOOD BRANCH AT NEW LISBON, NJ				940.0
NJ	NORTH BRANCH RANOCAS CREEK AT PEMBERTON, NJ	313.00	141.00	62.00	1730.0
PA	PENNYPACK CREEK AT LOWER RHAWN STREET BRIDGE, PA	172.00	50.00	21.00	9770.0
NJ	SOUTH BRANCH PENNSAUKEN CREEK AT CHERRY HILL, NJ	36.00	10.00	5.00	1500.0
PA	FRANKFORD CREEK AT CASTOR AVENUE, PA	80.00	16.00	7.50	10300.0
NJ	COOPER RIVER AT HADDONFIELD, NJ	58.00	22.00	12.00	3300.0
PA	SCHUYLKILL RIVER AT LANDINGVILLE, PA	565.00	197.00	78.00	8570.0
PA	LITTLE SCHUYLKILL RIVER AT TAMAQUA, PA	178.00	51.00	14.00	7790.0
PA	SCHUYLKILL RIVER AT BERNE, PA	1490.00	450.00	162.00	42800.0
PA	TULPEHOCKEN CREEK NEAR BERNVILLE, PA	185.00	86.00	44.00	7140.0
PA	FURNACE CREEK AT ROBESONIA, PA	14.00	5.00	1.40	537.0
PA	BLUE MARSH LAKE, PA				
PA	TULPEHOCKEN CREEK AT BLUE MARSH DAMSITE NEAR READING, PA	544.00	177.00	67.00	4060.0
PA	TULPEHOCKEN CREEK NEAR READING, PA	633.00	218.00	86.00	4060.0
PA	SCHUYLKILL RIVER AT READING, PA	3370.00	1090.00	410.00	37500.0
PA	MANATAWNY CREEK NEAR SPANGSVILLE, PA	180.00	63.00	25.00	3380.0
PA	MANATAWNY CREEK NEAR POTTSTOWN, PA	248.00	86.00	34.00	7550.0

STATE	NAME_STATE	10%_FLOW_CFS	50%_FLOW_CFS	90%_FLOW_CFS	MAX_INST_FLOW_CFS
PA	SCHUYLKILL RIVER AT POTTSTOWN, PA	3870.00	1300.00	477.00	95900.0
PA	FRENCH CREEK NEAR PHOENIXVILLE, PA	173.00	57.00	21.00	11200.0
PA	PERKIOMEN CREEK AT EAST GREENVILLE, PA	116.00	37.00	16.00	6740.0
PA	WEST BRANCH PERKIOMEN CREEK AT HILLEGASS, PA	75.00	24.00	8.10	4610.0
PA	EAST BRANCH PERKIOMEN CREEK NEAR DUBLIN, PA	62.00	39.00	12.00	2170.0
PA	EAST BRANCH PERKIOMEN CREEK NEAR SCHWENKSVILLE, PA	193.00	72.00	47.00	12600.0
PA	PERKIOMEN CREEK AT GRATEFORD, PA	837.00	180.00	60.00	35800.0
PA	VALLEY CREEK AT PENNSYLVANIA TURNPIKE NEAR VALLEY FORGE, PA	53.00	24.00	15.00	2200.0
PA	SCHUYLKILL AT NORRISTOWN, PA				
PA	WISSAHICKON CREEK AT FORT WASHINGTON, PA		20.00		
PA	WISSAHICKON CREEK AT MOUTH, PA	179.00	60.00	28.00	6870.0
PA	SCHUYLKILL RIVER AT PHILADELPHIA, PA	5890.00	1670.00	429.00	103000.0
PA	CRUM CREEK NEAR NEWTOWN SQUARE, PA	39.00	15.00	6.20	2380.0
PA	RIDLEY CREEK AT MEDIA, PA	73.00	29.00	11.00	3700.0
PA	CHESTER CREEK NEAR CHESTER, PA	155.00	60.00	27.00	21000.0
NJ	RACCOON CREEK NEAR SWEDESBORO, NJ	66.00	29.00	14.00	3530.0
DE	SHELLPOT CREEK AT WILMINGTON, DE	18.00	3.00	0.80	8040.0
DE	CHRISTINA RIVER AT COOCHS BRIDGE, DE	49.00	13.00	4.40	5530.0
PA	WHITE CLAY CREEK NEAR STRICKERSVILLE, PA	152.00	62.00	23.00	3940.0
DE	WHITE CLAY CREEK AT NEWARK, DE	168.00	56.00	21.00	7540.0
DE	WHITE CLAY CREEK NEAR NEWARK, DE	193.00	77.00	33.00	11600.0
PA	RED CLAY CREEK NEAR KENNETT SQUARE, PA	61.00	28.00	13.00	3760.0
DE	RED CLAY CREEK AT WOODDALE, DE	107.00	44.00	19.00	5010.0
DE	RED CLAY CREEK AT STANTON, DE	123.00	51.00	24.00	5330.0
DE	CHRISTINA RIVER AT NEWPORT, DE				
PA	WEST BRANCH BRANDYWINE CREEK NEAR HONEY BROOK, PA	41.00	15.00	6.90	8920.0
PA	BIRCH RUN NEAR WAGONTOWN, PA	15.00	4.00	1.20	700.0
PA	WEST BRANCH BRANDYWINE CREEK AT COATESVILLE, PA	114.00	43.00	16.00	8100.0
PA	WEST BRANCH BRANDYWINE CREEK AT MODENA, PA	150.00	58.00	27.00	9600.0
PA	MARSH CREEK NEAR GLENMOORE, PA	25.00	8.00	2.20	946.0
PA	MARSH CREEK NEAR DOWNINGTOWN, PA	66.00	16.00	5.80	560.0
PA	EAST BRANCH BRANDYWINE CREEK NEAR DOWNINGTOWN, PA	180.00	59.00	26.00	4750.0
PA	EAST BRANCH BRANDYWINE CREEK BELOW DOWNINGTOWN, PA	285.00	96.00	42.00	8160.0
PA	BRANDYWINE CREEK AT CHADDS FORD, PA	823.00	303.00	129.00	16400.0
DE	BRANDYWINE CREEK AT WILMINGTON, DE	930.00	353.00	142.00	22400.0
DE	DELAWARE AT WILMINGTON, DE				
DE	DELAWARE AT REEDY ISLAND, DE				
DE	BLACKBIRD CREEK AT BLACKBIRD, DE	9.80	3.00	0.53	712.0
DE	ST. JONES RIVER AT DOVER, DE	86.00	21.00	3.80	1900.0
DE	MURDERKILL RIVER NEAR FELTON, DE	36.00	11.00	3.40	2090.0
DE	MURDERKILL AT BOWERS BEACH, DE				
DE	BEAVERDAM BRANCH AT HOUSTON, DE	6.70	3.00	0.83	176.0
NJ	DELAWARE AT PHILLIPSBURG-EASTON, NJ				
NJ	DELAWARE AT STOCKTON, NJ				
PA	DELAWARE AT NEW HOPE, PA				
NJ	DELAWARE AT WASHINGTONS CROSSING, NJ				
NJ	DELAWARE AT BELVIDERE BRIDGE, NJ				
NJ	DELAWARE RIVER AT RIEGELSVILLE BRIDGE, NJ				
PA	DELAWARE AT PHILADELPHIA, PA				
NJ	DELAWARE BAY AT CAPE MAY FERRY, NJ				

STATE	NAME_STATE	MAX_INST_FLOW_DT	MIN_INST_FLOW_CFS	MIN_INST_FLOW_DT
NJ	SLUICE CREEK AT S. DENNIS, NJ			
NJ	LITTLE EASE RUN NEAR CLAYTON, NJ	9/20/1989	0.4	8/15/1988
NJ	MAURICE RIVER AT NORMA, NJ	9/2/1940	23.0	9/8/1964
NJ	MAURICE RIVER AT BIVALVE, NJ			
NJ	COHANSY RIVER AT GREENWICH, NJ			
NY	EAST BRANCH DELAWARE RIVER AT ROXBURY, NY			
NY	BUSH KILL NEAR ARKVILLE, NY			
NY	DRY BROOK AT ARKVILLE, NY			
NY	EAST BRANCH DELAWARE RIVER AT MARGARETVILLE, NY			
NY	PLATTE KILL AT DUNRAVEN, NY			
NY	MILL BROOK NEAR DUNRAVEN, NY			
NY	TREMPER KILL NEAR ANDES, NY			
NY	EAST BRANCH DELAWARE RIVER AT DOWNSVILLE, NY			
NY	EAST BRANCH DELAWARE RIVER AT HARVARD, NY			
NY	BEAVER KILL AT COOKS FALL, NY			
NY	EAST BRANCH DELAWARE RIVER AT FISHS EDDY, NY			
NY	WEST BRANCH DELAWARE RIVER AT HOBART, NY			
NY	TOWN BROOK TRIBUTARY SOUTHEAST OF HOBART, NY	7/4/1999	0.1	9/1/1999
NY	TOWN BROOK SOUTHEAST OF HOBART, NY			
NY	WEST BRANCH DELAWARE RIVER UPSTREAM FROM DELHI, NY			
NY	COULTER BROOK NEAR BOVINA CENTER, NY			
NY	LITTLE DELAWARE RIVER NEAR DELHI, NY			
NY	WOLF CREEK AT MUNDAL, NY	1/18/1999	0.0	JULY TO SEPTEMBER 1999
NY	EAST BROOK EAST OF WALTON, NY	1/18/1999	1.1	9/5/1999
NY	WEST BRANCH DELAWARE RIVER AT WALTON, NY			
NY	TROUT CREEK NEAR TROUT CREEK, NY			
NY	SHERRUCK BROOK TRIBUTARY NEAR TROUT CREEK, NY			
NY	WEST BRANCH DELAWARE RIVER AT STILESVILLE, NY			
NY	WEST BRANCH DELAWARE RIVER AT HALE EDDY, NY			
NY	CALLICOON CREEK AT CALLICOON, NY			
NY	DELAWARE RIVER AT CALLICOON, NY			
NY	DELAWARE RIVER ABOVE LACKAWAXEN RIVER NEAR BARRYVILLE, NY			
PA	WEST BRANCH LACKAWAXEN RIVER NEAR ALDENVILLE, PA	1/19/1996		
PA	PROMPTON RESERVOIR, PA			
PA	WEST BRANCH LACKAWAXEN RIVER AT PROMPTON, PA	3/14/1977	1.8	10/22/1966
PA	GENERAL EDGAR JADWIN RESERVOIR, PA			
PA	DYBERRY CREEK NEAR HONESDALE, PA	1/20/1996	0.0	10/2/1968
PA	LACKAWAXEN RIVER NEAR HONESDALE, PA	1/19/1996	6.2	9/25/1964
PA	LACKAWAXEN RIVER AT HAWLEY, PA	6/29/1973		
PA	LAKE WALLENPAUPACK, PA			
PA	WALLENPAUPACK CREEK AT WILSONVILLE, PA			
NY	DELAWARE RIVER AT PORT JERVIS, NY			
NY	EAST BRANCH NEVERSINK RIVER NORTHEAST OF DENNING, NY			
NY	EAST BRANCH NEVERSINK RIVER NEAR CLARYVILLE, NY			
NY	WEST BRANCH NEVERSINK RIVER AT WINNISOOK LAKE NEAR FROST VALLEY, NY			
NY	BISCUIT BROOK ABOVE PIGEON BROOK AT FROST VALLEY, NY			
NY	SHELTER CREEK BELOW DRY CREEK NEAR FROST VALLEY, NY			
NY	WEST BRANCH NEVERSINK RIVER AT CLARYVILLE, NY			
NY	NEVERSINK RIVER NEAR CLARYVILLE, NY			
NY	NEVERSINK RIVER AT NEVERSINK, NY			
NY	NEVERSINK RIVER AT BRIDGEVILLE, NY			
NY	NEVERSINK RIVER AT GODEFFROY, NY			
NJ	DELAWARE RIVER AT MONTAGUE, NJ	8/19/1955	382.0	8/24/1954
PA	BUSH KILL AT SHOEMAKERS, PA	8/19/1955	2.6	9/25/1964
NJ	FLAT BROOK NEAR FLATBROOKVILLE, NJ	8/19/1955	3.6	9/25/1964
NJ	DELAWARE AT TOCKS ISLAND, NJ	8/16/1986		
PA	BROADHEAD CREEK NEAR ANALOMINK, PA	7/28/1969	5.4	9/11/1980



STATE	NAME_STATE	MAX_INST_FLOW_DT	MIN_INST_FLOW_CFS	MIN_INST_FLOW_DT
PA	BROADHEAD CREEK AT MINISINK HILLS, PA	8/19/1955	29.0	9/27/1964
NJ	EAST BRANCH PAULINS KILL NEAR LAFAYETTE, NJ	1/20/1996	2.9	9/29/1998
NJ	PAULINS KILL AT BLAIRSTOWN, NJ	8/19/1955	2.8	11/1/1922
NJ	YARDS CREEK NEAR BLAIRSTOWN, NJ	2/24/1977	0.0	9/12/1971
NJ	PEQUEST RIVER AT PEQUEST, NJ	1/25/1979	12.0	8/17/1965
NJ	DELAWARE RIVER AT BELVIDERE, NJ	8/19/1955	609.0	9/28/1943
PA	LEHIGH RIVER AT STODDARTSVILLE, PA	8/19/1955	7.0	9/26/1964
PA	TUNKHANNOCK CREEK NEAR LONG POND, PA	4/6/1984		
PA	TOBYHANNA CREEK NEAR BLAKESLEE, PA	9/27/1985	16.0	8/8/1991
PA	FRANCIS E. WALTER RESERVOIR, PA			
PA	LEHIGH RIVER BELOW F.E. WALTER RESERVOIR NEAR WHITE HAVEN, PA	4/13/1993	1.3	11/14/1961
PA	LEHIGH RIVER AT LEHIGHTON, PA	9/27/1985		
PA	POHOPOCO CREEK AT KRESGEVILLE, PA	7/29/1969	9.2	9/7/1985
PA	BELTZVILLE LAKE, PA			
PA	POHOPOCO CREEK BELOW BELTZVILLE LAKE NEAR PARRYVILLE, PA	5/8/1973		
PA	AQUASHICOLA CREEK AT PALMERTON, PA	7/10/1945	2.6	9/12/1957
PA	LEHIGH RIVER AT WALNUTPORT, PA	8/19/1955	57.0	7/27/1965
PA	LITTLE LEHIGH CREEK NEAR ALLENTOWN, PA	6/22/1972	17.0	2/4/1965
PA	LITTLE LEHIGH CREEK AT TENTH STREET BRIDGE AT ALLENTOWN, PA	9/9/1987		
PA	JORDAN CREEK NEAR SCHNECKSVILLE, PA	6/22/1972	0.4	7/26/1966
PA	JORDAN CREEK AT ALLENTOWN, PA	6/23/1972		
PA	MONOCACY CREEK AT BETHLEHEM, PA	1/25/1979	3.0	1/9/1966
PA	LEHIGH RIVER AT BETHLEHEM, PA	5/23/1942		
PA	LEHIGH RIVER AT GLENDON, PA	6/23/1972		
NJ	MUSCONETCONG RIVER NEAR BLOOMSBURY, NJ	1/25/1979	8.1	8/2/1955
NJ	DELAWARE RIVER AT RIEGELSVILLE, NJ			
PA	TOHICKON CREEK NEAR PIPERSVILLE, PA	7/7/1984		
NJ	DELAWARE AND RARITAN CANAL AT PORT MERCER, NJ		0.0	10/19/1996
NJ	DELAWARE RIVER AT TRENTON, NJ	8/20/1955	1180.0	10/31/1963
NJ	ASSUNPINK CREEK NEAR CLARKSVILLE, NJ	7/21/1975	1.0	9/6/1995
NJ	ASSUNPINK CREEK AT TRENTON, NJ	7/21/1975	1.0	8/21/1931
NJ	CROSSWICKS CREEK AT EXTONVILLE, NJ	9/1/1978	10.0	9/3/1995
NJ	DELAWARE AT BURLINGTON, NJ			
PA	NORTH BRANCH NESHAMINY CREEK BLW LAKE GALENA NR NEW BRITAIN, PA	10/19/1996		
PA	NORTH BRANCH NESHAMINY CREEK AT CHALFONT, PA	10/19/1996	2.0	
PA	LITTLE NESHAMINY CREEK AT VALLEY ROAD NEAR NESHAMINY, PA			
PA	NESHAMINY CREEK NEAR LANGHORNE, PA	8/19/1955	1.9	9/8/1957
PA	POQUESSING CREEK AT GRANT AVENUE, PA	7/28/1982		
NJ	SOUTH BRANCH RANOCAS CREEK AT VINCENTOWN, NJ			
NJ	MCDONALDS BRANCH IN LEBANON STATE FOREST, NJ	8/25/1958	0.5	10/13/1995
NJ	GREENWOOD BRANCH AT NEW LISBON, NJ	5/11/1998	28.0	9/21/1998
NJ	NORTH BRANCH RANOCAS CREEK AT PEMBERTON, NJ	8/21/1939	9.0	9/29/1932
PA	PENNYPACK CREEK AT LOWER RHAWN STREET BRIDGE, PA	7/28/1982	6.0	10/11/1966
NJ	SOUTH BRANCH PENNSAUKEN CREEK AT CHERRY HILL, NJ	7/14/1994	1.8	10/22/1992
PA	FRANKFORD CREEK AT CASTOR AVENUE, PA	7/31/1985	0.6	8/31/1994
NJ	COOPER RIVER AT HADDONFIELD, NJ	8/28/1971	0.8	11/13/1972
PA	SCHUYLKILL RIVER AT LANDINGVILLE, PA	11/25/1950	19.0	10/30/1963
PA	LITTLE SCHUYLKILL RIVER AT TAMAQUA, PA	8/18/1955	2.6	9/2/1966
PA	SCHUYLKILL RIVER AT BERNE, PA	6/22/1972	31.0	9/2/1949
PA	TULPEHOCKEN CREEK NEAR BERNVILLE, PA	1/24/1979		
PA	FURNACE CREEK AT ROBESONIA, PA	11/28/1993		
PA	BLUE MARSH LAKE, PA			
PA	TULPEHOCKEN CREEK AT BLUE MARSH DAMSITE NEAR READING, PA	12/6/1993		
PA	TULPEHOCKEN CREEK NEAR READING, PA	12/6/1993		
PA	SCHUYLKILL RIVER AT READING, PA	1/25/1979		
PA	MANATAWNY CREEK NEAR SPANGSVILLE, PA	10/19/1996	9.8	9/6/1995
PA	MANATAWNY CREEK NEAR POTTSTOWN, PA	9/9/1987	13.0	8/26/1981

STATE	NAME_STATE	MAX_INST_FLOW_DT	MIN_INST_FLOW_CFS	MIN_INST_FLOW_DT
PA	SCHUYLKILL RIVER AT POTTSTOWN, PA	6/23/1972		
PA	FRENCH CREEK NEAR PHOENIXVILLE, PA	6/22/1972	8.9	8/25/1981
PA	PERKIOMEN CREEK AT EAST GREENVILLE, PA	6/25/1984	3.8	9/5/1985
PA	WEST BRANCH PERKIOMEN CREEK AT HILLEGASS, PA	1/19/1996	3.4	8/27/1995
PA	EAST BRANCH PERKIOMEN CREEK NEAR DUBLIN, PA	10/19/1996		
PA	EAST BRANCH PERKIOMEN CREEK NEAR SCHWENKSVILLE, PA	10/19/1996		
PA	PERKIOMEN CREEK AT GRATEFORD, PA	6/22/1972		
PA	VALLEY CREEK AT PENNSYLVANIA TURNPIKE NEAR VALLEY FORGE, PA	10/19/1996	7.8	9/1/1995
PA	SCHUYLKILL AT NORRISTOWN, PA			
PA	WISSAHICKON CREEK AT FORT WASHINGTON, PA			
PA	WISSAHICKON CREEK AT MOUTH, PA	6/29/1973	2.0	7/18/1905
PA	SCHUYLKILL RIVER AT PHILADELPHIA, PA	6/23/1972	0.0	9/2/1966
PA	CRUM CREEK NEAR NEWTOWN SQUARE, PA	10/19/1996		
PA	RIDLEY CREEK AT MEDIA, PA	1/28/1994	1.2	9/10/1995
PA	CHESTER CREEK NEAR CHESTER, PA	9/13/1971	0.3	8/7/1934
NJ	RACCOON CREEK NEAR SWEDESBORO, NJ	8/10/1967	2.9	7/14/1966
DE	SHELLPOT CREEK AT WILMINGTON, DE	7/5/1989	0.1	10/2/1968
DE	CHRISTINA RIVER AT COOCHS BRIDGE, DE	7/5/1989		
PA	WHITE CLAY CREEK NEAR STRICKERSVILLE, PA	10/19/1996	16.0	9/14/1998
DE	WHITE CLAY CREEK AT NEWARK, DE	1/19/1996	2.6	9/13/1995
DE	WHITE CLAY CREEK NEAR NEWARK, DE	7/5/1989	4.7	9/11/1966
PA	RED CLAY CREEK NEAR KENNETT SQUARE, PA	1/19/1996		
DE	RED CLAY CREEK AT WOODDALE, DE	7/21/1975	2.9	9/4/1966
DE	RED CLAY CREEK AT STANTON, DE	1/19/1996	10.0	
DE	CHRISTINA RIVER AT NEWPORT, DE			
PA	WEST BRANCH BRANDYWINE CREEK NEAR HONEY BROOK, PA	1/19/1996	1.7	9/15/1963
PA	BIRCH RUN NEAR WAGONTOWN, PA	1/19/1966		
PA	WEST BRANCH BRANDYWINE CREEK AT COATESVILLE, PA	6/29/1973		
PA	WEST BRANCH BRANDYWINE CREEK AT MODENA, PA	6/29/1973		
PA	MARSH CREEK NEAR GLENMOORE, PA	6/22/1972	0.3	8/31/1966
PA	MARSH CREEK NEAR DOWNINGTOWN, PA	12/14/1983		
PA	EAST BRANCH BRANDYWINE CREEK NEAR DOWNINGTOWN, PA	1/25/1979	11.0	9/18/1992
PA	EAST BRANCH BRANDYWINE CREEK BELOW DOWNINGTOWN, PA	6/22/1972		
PA	BRANDYWINE CREEK AT CHADDS FORD, PA	1/29/1979	8.4	9/13/1980
DE	BRANDYWINE CREEK AT WILMINGTON, DE	1/25/1979	40.0	8/26/1995
DE	DELAWARE AT WILMINGTON, DE			
DE	DELAWARE AT REEDY ISLAND, DE			
DE	BLACKBIRD CREEK AT BLACKBIRD, DE	6/22/1972	0.0	
DE	ST. JONES RIVER AT DOVER, DE	9/13/1960	0.0	
DE	MURDERKILL RIVER NEAR FELTON, DE	8/4/1967	0.8	8/28/1966
DE	MURDERKILL AT BOWERS BEACH, DE			
DE	BEAVERDAM BRANCH AT HOUSTON, DE	9/12/1960	0.0	7/18/1977
NJ	DELAWARE AT PHILLIPSBURG-EASTON, NJ			
NJ	DELAWARE AT STOCKTON, NJ			
PA	DELAWARE AT NEW HOPE, PA			
NJ	DELAWARE AT WASHINGTONS CROSSING, NJ			
NJ	DELAWARE AT BELVIDERE BRIDGE, NJ			
NJ	DELAWARE RIVER AT RIEGELSVILLE BRIDGE, NJ			
PA	DELAWARE AT PHILADELPHIA, PA			
NJ	DELAWARE BAY AT CAPE MAY FERRY, NJ			

STATE	NAME_STATE	MAXDAY_CFS	MAXDAY_DT	MINDAY_CFS	MINDAY_DT	MIN_7-DAY_CFS
NJ	SLUICE CREEK AT S. DENNIS, NJ					
NJ	LITTLE EASE RUN NEAR CLAYTON, NJ	111.0	9/20/1989	0.4	8/16/1988	0.5
NJ	MAURICE RIVER AT NORMA, NJ	5260.0	9/2/1940	23.0	9/8/1964	23.0
NJ	MAURICE RIVER AT BIVALVE, NJ					
NJ	COHANSY RIVER AT GREENWICH, NJ					
NY	EAST BRANCH DELAWARE RIVER AT ROXBURY, NY					
NY	BUSH KILL NEAR ARKVILLE, NY	1180.0	1/9/1998	4.2	9/14/1998	5.3
NY	DRY BROOK AT ARKVILLE, NY	2170.0	1/8/1998	9.3	8/12/1997	11.0
NY	EAST BRANCH DELAWARE RIVER AT MARGARETVILLE, NY	11300.0	1/19/1996	6.0	9/25/1964	6.8
NY	PLATTE KILL AT DUNRAVEN, NY	1430.0	3/22/1948	1.1	9/26/1943	1.2
NY	MILL BROOK NEAR DUNRAVEN, NY	2080.0	1/19/1996	1.2	9/25/1939	1.4
NY	TREMPER KILL NEAR ANDES, NY	1830.0	3/22/1948	0.6	9/17/1964	0.7
NY	EAST BRANCH DELAWARE RIVER AT DOWNSVILLE, NY	9340.0	5/30/1984	0.6	10/10/1954	1.5
NY	EAST BRANCH DELAWARE RIVER AT HARVARD, NY	10800.0	5/30/1984	7.6	10/13/1954	8.6
NY	BEAVER KILL AT COOKS FALL, NY	16700.0	1/19/1996	23.0	9/14/1913	26.0
NY	EAST BRANCH DELAWARE RIVER AT FISHS EDDY, NY	26500.0	12/2/1996	72.0	7/24/1964	84.0
NY	WEST BRANCH DELAWARE RIVER AT HOBART, NY					
NY	TOWN BROOK TRIBUTARY SOUTHEAST OF HOBART, NY	26.0	7/4/1999	0.06	10/2/1999	0.07
NY	TOWN BROOK SOUTHEAST OF HOBART, NY	495.0	1/8/1998	1.1	9/6/1998	1.2
NY	WEST BRANCH DELAWARE RIVER UPSTREAM FROM DELHI, NY	5320.0	3/31/1940	3.0	9/24/1964	3.3
NY	COULTER BROOK NEAR BOVINA CENTER, NY	16.0	1/8/1998	0.0	9/19/1998	0.0
NY	LITTLE DELAWARE RIVER NEAR DELHI, NY	1820.0	3/31/1940	0.9	8/4/1964	0.9
NY	WOLF CREEK AT MUNDALE, NY	12.0	1/24/1999	0.0	8/17/1999	0.0
NY	EAST BROOK EAST OF WALTON, NY	494.0	1/24/1999	1.2	9/5/2000	1.4
NY	WEST BRANCH DELAWARE RIVER AT WALTON, NY	16000.0	3/15/1986	13.0	9/24/1964	13.0
NY	TROUT CREEK NEAR TROUT CREEK, NY	715.0	11/28/1959	0.1	9/24/1964	0.2
NY	SHERRUCK BROOK TRIBUTARY NEAR TROUT CREEK, NY	38.0	1/8/1998	0.1	10/2/1998	0.1
NY	WEST BRANCH DELAWARE RIVER AT STILESVILLE, NY	14800.0	3/16/1986	7.2	2/8/1966	8.1
NY	WEST BRANCH DELAWARE RIVER AT HALE EDDY, NY	15900.0	3/16/1986	18.0	10/20/1963	26.0
NY	CALLICOON CREEK AT CALLICOON, NY					
NY	DELAWARE RIVER AT CALLICOON, NY	54800.0	3/15/1986	312.0	8/23/1985	354.0
NY	DELAWARE RIVER ABOVE LACKAWAXEN RIVER NEAR BARRYVILLE, NY	63000.0	1/20/1996	250.0	10/27/1963	264.0
PA	WEST BRANCH LACKAWAXEN RIVER NEAR ALDENVILLE, PA	1600.0	1/19/1996	4.2	9/17/1999	4.6
PA	PROMPTON RESERVOIR, PA					
PA	WEST BRANCH LACKAWAXEN RIVER AT PROMPTON, PA	2340.0	6/30/1973	1.8	10/22/1966	2.0
PA	GENERAL EDGAR JADWIN RESERVOIR, PA					
PA	DYBERRY CREEK NEAR HONESDALE, PA	2460.0	1/20/1996	1.2	7/29/1970	1.8
PA	LACKAWAXEN RIVER NEAR HONESDALE, PA	6280.0	3/15/1986	8.8	9/25/1964	9.7
PA	LACKAWAXEN RIVER AT HAWLEY, PA	11600.0	3/15/1986	16.0	9/26/1964	17.0
PA	LAKE WALLENPAUPACK, PA					
PA	WALLENPAUPACK CREEK AT WILSONVILLE, PA	9650.0	5/25/1996	0.0	11/4/1925	0.0
NY	DELAWARE RIVER AT PORT JERVIS, NY	95200.0	1/20/1996	385.0	7/6/1965	432.0
NY	EAST BRANCH NEVERSINK RIVER NORTHEAST OF DENNING, NY	701.0	10/25/1995	2.1	8/8/1991	2.4
NY	EAST BRANCH NEVERSINK RIVER NEAR CLARYVILLE, NY	1220.0	1/8/1998	5.9	9/1/1993	6.3
NY	WEST BRANCH NEVERSINK RIVER AT WINNISOOK LAKE NEAR FROST VALLEY, NY	76.0	5/10/1998	0.1	7/29/1991	0.1
NY	BISCUIT BROOK ABOVE PIGEON BROOK AT FROST VALLEY, NY	431.0	4/4/1987	0.3	9/3/1991	0.3
NY	SHELTER CREEK BELOW DRY CREEK NEAR FROST VALLEY, NY	52.0	1/19/1996	0.1	8/30/1993	0.1
NY	WEST BRANCH NEVERSINK RIVER AT CLARYVILLE, NY	3100.0	1/19/1996	6.8	9/14/1991	7.3
NY	NEVERSINK RIVER NEAR CLARYVILLE, NY	6090.0	2/20/1981	7.5	9/25/1964	8.9
NY	NEVERSINK RIVER AT NEVERSINK, NY	3700.0	6/23/1972	0.0	10/27/1954	0.2
NY	NEVERSINK RIVER AT BRIDGEVILLE, NY	4170.0	4/17/1993	32.0	10/2/1995	34.0
NY	NEVERSINK RIVER AT GODEFFROY, NY	15900.0	8/19/1955	32.0	8/17/1965	38.0
NJ	DELAWARE RIVER AT MONTAGUE, NJ	187000.0	8/19/1955	412.0	8/23/1954	565.0
PA	BUSH KILL AT SHOEMAKERS, PA	11800.0	8/19/1955	2.6	9/25/1964	2.7
NJ	FLAT BROOK NEAR FLATBROOKVILLE, NJ	6310.0	8/19/1955	4.1	9/11/1966	5.3
NJ	DELAWARE AT TOCKS ISLAND, NJ	96000.0	3/16/1986	580.0	7/7/1965	620.0
PA	BROADHEAD CREEK NEAR ANALOMINK, PA	6070.0	7/28/1969	5.4	9/12/1980	5.9

STATE	NAME_STATE	MAXDAY_CFS	MAXDAY_DT	MINDAY_CFS	MINDAY_DT	MIN_7-DAY_CFS
PA	BROADHEAD CREEK AT MINISINK HILLS, PA	30500.0	8/19/1955	30.0	9/26/1964	33.0
NJ	EAST BRANCH PAULINS KILL NEAR LAFAYETTE, NJ	160.0	10/20/1996	4.4	9/29/1998	5.8
NJ	PAULINS KILL AT BLAIRSTOWN, NJ	5950.0	8/19/1955	5.0	8/13/1930	12.0
NJ	YARDS CREEK NEAR BLAIRSTOWN, NJ	225.0	1/18/1977	0.0	6/19/1970	0.5
NJ	PEQUEST RIVER AT PEQUEST, NJ	2040.0	1/25/1979	12.0	8/18/1965	13.0
NJ	DELAWARE RIVER AT BELVIDERE, NJ	184000.0	8/19/1955	610.0	8/25/1954	782.0
PA	LEHIGH RIVER AT STODDARTSVILLE, PA	18900.0	8/19/1955	7.0	9/26/1964	7.4
PA	TUNKHANNOCK CREEK NEAR LONG POND, PA	643.0	4/6/1984	3.2	9/30/1995	3.4
PA	TOBYHANNA CREEK NEAR BLAKESLEE, PA	5540.0	4/6/1984	22.0	9/25/1964	23.0
PA	FRANCIS E. WALTER RESERVOIR, PA					
PA	LEHIGH RIVER BELOW F.E. WALTER RESERVOIR NEAR WHITE HAVEN, PA	11000.0	1/29/1996	22.0	7/20/1965	33.0
PA	LEHIGH RIVER AT LEHIGHTON, PA	15100.0	4/16/1983	142.0	10/10/1983	151.0
PA	POHOPOCO CREEK AT KRESGEVILLE, PA	1550.0	4/16/1983	12.0	10/30/1980	13.0
PA	BELTZVILLE LAKE, PA					
PA	POHOPOCO CREEK BELOW BELTZVILLE LAKE NEAR PARRYVILLE, PA	1470.0	4/15/1993	9.5	10/12/1993	11.0
PA	AQUASHICOLA CREEK AT PALMERTON, PA	4680.0	7/10/1945	9.1	9/15/1964	10.0
PA	LEHIGH RIVER AT WALNUTPORT, PA	62400.0	8/19/1955	134.0	9/18/1964	143.0
PA	LITTLE LEHIGH CREEK NEAR ALLENTOWN, PA	4050.0	7/7/1984	23.0	12/20/1965	23.0
PA	LITTLE LEHIGH CREEK AT TENTH STREET BRIDGE AT ALLENTOWN, PA	5200.0	9/9/1987	32.0		39.0
PA	JORDAN CREEK NEAR SCHNECKSVILLE, PA	2800.0	9/9/1987	0.6	7/26/1966	1.0
PA	JORDAN CREEK AT ALLENTOWN, PA	6650.0	9/9/1987	0.0	7/7/1966	0.1
PA	MONOCACY CREEK AT BETHLEHEM, PA	1200.0	1/26/1978	5.2	1/1/1966	5.9
PA	LEHIGH RIVER AT BETHLEHEM, PA	70400.0	8/19/1955	210.0	1/31/1981	216.0
PA	LEHIGH RIVER AT GLENDON, PA	44300.0	6/23/1972	330.0	1/31/1981	349.0
NJ	MUSCONETCONG RIVER NEAR BLOOMSBURY, NJ	5850.0	10/10/1903	27.0	8/8/1966	32.0
NJ	DELAWARE RIVER AT RIEGELSVILLE, NJ					
PA	TOHICKON CREEK NEAR PIPERSVILLE, PA	6810.0	12/5/1993	1.6	9/12/1991	1.7
NJ	DELAWARE AND RARITAN CANAL AT PORT MERCER, NJ	222.0	8/22/1990	1.0	10/19/1996	67.0
NJ	DELAWARE RIVER AT TRENTON, NJ	279000.0	8/20/1955	1240.0	10/31/1914	1310.0
NJ	ASSUNPINK CREEK NEAR CLARKSVILLE, NJ	832.0	2/26/1979	1.0	9/6/1995	
NJ	ASSUNPINK CREEK AT TRENTON, NJ	4050.0	7/21/1975	4.0	7/21/1929	9.6
NJ	CROSSWICKS CREEK AT EXTENVILLE, NJ	3930.0	8/28/1971	11.0	9/3/1995	12.0
NJ	DELAWARE AT BURLINGTON, NJ					
PA	NORTH BRANCH NESHAMINY CREEK BLW LAKE GALENA NR NEW BRITAIN, PA	878.0	12/5/1993	3.1	12/22/1989	3.1
PA	NORTH BRANCH NESHAMINY CREEK AT CHALFONT, PA	3300.0	10/19/1996	2.3	8/18/1991	3.0
PA	LITTLE NESHAMINY CREEK AT VALLEY ROAD NEAR NESHAMINY, PA					
PA	NESHAMINY CREEK NEAR LANGHORNE, PA	27300.0	8/19/1955	2.9	9/8/1957	8.2
PA	POQUESSING CREEK AT GRANT AVENUE, PA	2170.0	7/28/1982	1.2	9/5/1995	1.4
NJ	SOUTH BRANCH RANOCAS CREEK AT VINCENTOWN, NJ					
NJ	MCDONALDS BRANCH IN LEBANON STATE FOREST, NJ	20.0	2/28/1958	0.5	10/13/1995	0.6
NJ	GREENWOOD BRANCH AT NEW LISBON, NJ	142.0	6/16/1998	29.0	7/28/1998	30.0
NJ	NORTH BRANCH RANOCAS CREEK AT PEMBERTON, NJ	1690.0	8/21/1939	9.0	9/29/1932	27.0
PA	PENNYPACK CREEK AT LOWER RHAWN STREET BRIDGE, PA	3040.0	9/27/1985	8.4	9/12/1966	9.3
NJ	SOUTH BRANCH PENNSAUKEN CREEK AT CHERRY HILL, NJ	551.0	7/5/1989	2.3	7/12/1991	2.5
PA	FRANKFORD CREEK AT CASTOR AVENUE, PA	1570.0	9/27/1985	2.1	9/16/1995	2.7
NJ	COOPER RIVER AT HADDONFIELD, NJ	1510.0	8/28/1971	1.2	6/27/1964	5.6
PA	SCHUYLKILL RIVER AT LANDINGVILLE, PA	4660.0	4/16/1983	21.0	11/4/1963	23.0
PA	LITTLE SCHUYLKILL RIVER AT TAMAQUA, PA	2790.0	8/24/1933	2.9	9/2/1966	3.5
PA	SCHUYLKILL RIVER AT BERNE, PA	26000.0	6/23/1972	40.0	9/2/1949	65.0
PA	TULPEHOCKEN CREEK NEAR BERNVILLE, PA	2140.0	1/26/1978	23.0	8/26/1981	27.0
PA	FURNACE CREEK AT ROBESONIA, PA	139.0	12/5/1993	0.1	9/11/1983	0.2
PA	BLUE MARSH LAKE, PA					
PA	TULPEHOCKEN CREEK AT BLUE MARSH DAMSITE NEAR READING, PA	3950.0	4/18/1983	25.0	10/7/1995	26.0
PA	TULPEHOCKEN CREEK NEAR READING, PA	3950.0	4/18/1983	27.0	9/24/1991	35.0
PA	SCHUYLKILL RIVER AT READING, PA	24700.0	7/25/1979	180.0	10/1/1980	224.0
PA	MANATAWNY CREEK NEAR SPANGSVILLE, PA	1620.0	10/19/1996	11.0	9/4/1995	11.0
PA	MANATAWNY CREEK NEAR POTTSTOWN, PA	3010.0	7/7/1984	14.0	9/14/1981	17.0

STATE	NAME_STATE	MAXDAY_CFS	MAXDAY_DT	MINDAY_CFS	MINDAY_DT	MIN_7-DAY_CFS
PA	SCHUYLKILL RIVER AT POTTSTOWN, PA	71200.0	6/23/1972	175.0	9/19/1932	210.0
PA	FRENCH CREEK NEAR PHOENIXVILLE, PA	4530.0	6/22/1972	8.9	8/25/1981	9.1
PA	PERKIOMEN CREEK AT EAST GREENVILLE, PA	2800.0	1/19/1996	4.2	8/21/1985	4.4
PA	WEST BRANCH PERKIOMEN CREEK AT HILLEGASS, PA	1760.0	1/19/1996	3.8	9/6/1995	3.9
PA	EAST BRANCH PERKIOMEN CREEK NEAR DUBLIN, PA	483.0	1/19/1996	1.4	3/11/1990	2.5
PA	EAST BRANCH PERKIOMEN CREEK NEAR SCHWENKSVILLE, PA	6020.0	1/19/1996	28.0	2/13/1992	30.0
PA	PERKIOMEN CREEK AT GRATEFORD, PA	16600.0	12/5/1993	13.0	9/1/1957	19.0
PA	VALLEY CREEK AT PENNSYLVANIA TURNPIKE NEAR VALLEY FORGE, PA	800.0	1/19/1996	8.6	11/26/1993	8.8
PA	SCHUYLKILL AT NORRISTOWN, PA					
PA	WISSAHICKON CREEK AT FORT WASHINGTON, PA	67.0		9.0		
PA	WISSAHICKON CREEK AT MOUTH, PA	3320.0	9/27/1985	8.8	8/30/1995	12.0
PA	SCHUYLKILL RIVER AT PHILADELPHIA, PA	93400.0	6/23/1972	0.6	9/2/1966	24.0
PA	CRUM CREEK NEAR NEWTOWN SQUARE, PA	704.0	1/19/1996	0.6	8/8/1991	2.4
PA	RIDLEY CREEK AT MEDIA, PA	960.0	3/10/1994	3.1	9/11/1995	5.3
PA	CHESTER CREEK NEAR CHESTER, PA	6510.0	9/13/1971	6.5	9/25/1941	8.3
NJ	RACCOON CREEK NEAR SWEDESBORO, NJ	1260.0	8/28/1971	2.9	7/14/1966	3.3
DE	SHELLPOT CREEK AT WILMINGTON, DE	1310.0	7/5/1989	0.1	10/2/1968	0.1
DE	CHRISTINA RIVER AT COOCHS BRIDGE, DE	2000.0	7/5/1989	0.2	8/7/1966	0.5
PA	WHITE CLAY CREEK NEAR STRICKERSVILLE, PA	1540.0	10/19/1996	17.0	9/14/1998	18.0
DE	WHITE CLAY CREEK AT NEWARK, DE	3000.0	1/19/1996	4.5	9/12/1995	6.1
DE	WHITE CLAY CREEK NEAR NEWARK, DE	5220.0	1/26/1978	5.0	9/10/1966	5.7
PA	RED CLAY CREEK NEAR KENNETT SQUARE, PA	1200.0	1/19/1996	0.9	9/3/1995	1.1
DE	RED CLAY CREEK AT WOODDALE, DE	2430.0	9/12/1960	4.5	9/4/1966	4.9
DE	RED CLAY CREEK AT STANTON, DE	2480.0	7/5/1989	7.0	9/12/1995	10.0
DE	CHRISTINA RIVER AT NEWPORT, DE					
PA	WEST BRANCH BRANDYWINE CREEK NEAR HONEY BROOK, PA	2520.0	6/22/1972	1.7	8/19/1963	2.1
PA	BIRCH RUN NEAR WAGONTOWN, PA	250.0	10/19/1996	0.1	2/15/1995	0.3
PA	WEST BRANCH BRANDYWINE CREEK AT COATESVILLE, PA	3400.0	6/22/1972	4.6	9/10/1944	5.8
PA	WEST BRANCH BRANDYWINE CREEK AT MODENA, PA	4010.0	6/22/1972	9.8	9/13/1981	11.0
PA	MARSH CREEK NEAR GLENMOORE, PA	444.0	6/22/1972	0.4	9/8/1995	0.4
PA	MARSH CREEK NEAR DOWNINGTOWN, PA	462.0	6/18/1982	0.3	12/22/1973	0.4
PA	EAST BRANCH BRANDYWINE CREEK NEAR DOWNINGTOWN, PA	2020.0	1/26/1978	11.0	9/18/1992	12.0
PA	EAST BRANCH BRANDYWINE CREEK BELOW DOWNINGTOWN, PA	3040.0	1/26/1978	23.0	9/12/1995	26.0
PA	BRANDYWINE CREEK AT CHADDS FORD, PA	10600.0	1/26/1978	49.0	9/8/1995	50.0
DE	BRANDYWINE CREEK AT WILMINGTON, DE	12100.0	1/25/1979	52.0	9/13/1995	55.0
DE	DELAWARE AT WILMINGTON, DE					
DE	DELAWARE AT REEDY ISLAND, DE					
DE	BLACKBIRD CREEK AT BLACKBIRD, DE	338.0	6/22/1972	0.0	9/11/1965	0.0
DE	ST. JONES RIVER AT DOVER, DE	1460.0	9/13/1960	0.0	7/9/1959	0.4
DE	MURDERKILL RIVER NEAR FELTON, DE	1270.0	8/4/1967	1.1	8/28/1966	1.5
DE	MURDERKILL AT BOWERS BEACH, DE					
DE	BEAVERDAM BRANCH AT HOUSTON, DE	98.0	5/30/1984	0.0		0.1
NJ	DELAWARE AT PHILLIPSBURG-EASTON, NJ					
NJ	DELAWARE AT STOCKTON, NJ					
PA	DELAWARE AT NEW HOPE, PA					
NJ	DELAWARE AT WASHINGTONS CROSSING, NJ					
NJ	DELAWARE AT BELVIDERE BRIDGE, NJ					
NJ	DELAWARE RIVER AT RIEGELSVILLE BRIDGE, NJ					
PA	DELAWARE AT PHILADELPHIA, PA					
NJ	DELAWARE BAY AT CAPE MAY FERRY, NJ					

STATE	NAME_STATE	MIN_7-DAY_DT	FLD_STAGE_FT	TELEMETRY	USGS_RPT_YR
NJ	SLUICE CREEK AT S. DENNIS, NJ		UNK	RECORDER, DCP, PHONE	
NJ	LITTLE EASE RUN NEAR CLAYTON, NJ	8/10/1988	UNK	RECORDER	1998
NJ	MAURICE RIVER AT NORMA, NJ	9/7/1966	4	RECORDER, DCP, PHONE	1998
NJ	MAURICE RIVER AT BIVALVE, NJ		UNK	RECORDER, DCP, PHONE, RADIO	
NJ	COHANSY RIVER AT GREENWICH, NJ		UNK	RECORDER, DCP, PHONE, RADIO	1998
NY	EAST BRANCH DELAWARE RIVER AT ROXBURY, NY		UNK	RECORDER, DCP	2000
NY	BUSH KILL NEAR ARKVILLE, NY	9/9/1998	UNK	RECORDER, PHONE	1998
NY	DRY BROOK AT ARKVILLE, NY	8/7/1997	UNK	RECORDER, PHONE	1998
NY	EAST BRANCH DELAWARE RIVER AT MARGARETVILLE, NY	9/21/1964	UNK	RECORDER	1998
NY	PLATTE KILL AT DUNRAVEN, NY	9/23/1942	UNK	RECORDER, PHONE	1998
NY	MILL BROOK NEAR DUNRAVEN, NY	11/12/1964	UNK	RECORDER	1998
NY	TREMPER KILL NEAR ANDES, NY	9/17/1964	UNK	RECORDER, DCP	1998
NY	EAST BRANCH DELAWARE RIVER AT DOWNSVILLE, NY	10/6/1954	UNK	RECORDER	1998
NY	EAST BRANCH DELAWARE RIVER AT HARVARD, NY	10/8/1954	UNK	RECORDER, DCP	1998
NY	BEAVER KILL AT COOKS FALL, NY	9/21/1964	UNK	RECORDER, DCP, PHONE	1998
NY	EAST BRANCH DELAWARE RIVER AT FISHS EDDY, NY	10/9/1954	13	RECORDER, PHONE	1998
NY	WEST BRANCH DELAWARE RIVER AT HOBART, NY		UNK	RECORDER, DCP	2000
NY	TOWN BROOK TRIBUTARY SOUTHEAST OF HOBART, NY	8/30/1999	UNK	RECORDER,DCP	1999
NY	TOWN BROOK SOUTHEAST OF HOBART, NY	9/24/1998	UNK	RECORDER, PHONE	1998
NY	WEST BRANCH DELAWARE RIVER UPSTREAM FROM DELHI, NY	9/24/1964	UNK	RECORDER, DCP,PHONE	1998
NY	COULTER BROOK NEAR BOVINA CENTER, NY	9/19/1998	UNK	RECORDER, DCP	1998
NY	LITTLE DELAWARE RIVER NEAR DELHI, NY	8/4/1964	UNK	RECORDER, DCP	1998
NY	WOLF CREEK AT MUNDALE, NY	8/30/1999	UNK	RECORDER,DCP,PHONE	1999
NY	EAST BROOK EAST OF WALTON, NY	8/2/1999	UNK	RECORDER,DCP,PHONE	1999
NY	WEST BRANCH DELAWARE RIVER AT WALTON, NY	9/21/1964	UNK	RECORDER	1998
NY	TROUT CREEK NEAR TROUT CREEK, NY	9/24/1964	UNK	RECORDER, DCP	1998
NY	SHERRUCK BROOK TRIBUTARY NEAR TROUT CREEK, NY	10/2/1998	UNK	RECORDER, DCP	1998
NY	WEST BRANCH DELAWARE RIVER AT STILESVILLE, NY	1/20/1966	UNK	RECORDER	1998
NY	WEST BRANCH DELAWARE RIVER AT HALE EDDY, NY	10/15/1963	11	RECORDER, DCP	1998
NY	CALLICOON CREEK AT CALLICOON, NY		UNK	RECORDER, DCP	1998
NY	DELAWARE RIVER AT CALLICOON, NY	8/17/1985	12	RECORDER, DCP	1998
NY	DELAWARE RIVER ABOVE LACKAWAXEN RIVER NEAR BARRYVILLE, NY	10/23/1963	17	RECORDER, PHONE	1998
PA	WEST BRANCH LACKAWAXEN RIVER NEAR ALDENVILLE, PA	9/12/1991	UNK	RECORDER, DCP, PHONE	1998
PA	PROMPTON RESERVOIR, PA		UNK	RECORDER, DCP, PHONE	1998
PA	WEST BRANCH LACKAWAXEN RIVER AT PROMPTON, PA	10/22/1966	UNK	RECORDER, DCP, PHONE	1998
PA	GENERAL EDGAR JADWIN RESERVOIR, PA		UNK	RECORDER, DCP, PHONE	1998
PA	DYBERRY CREEK NEAR HONESDALE, PA	10/5/1980	UNK	RECORDER, DCP, PHONE	1998
PA	LACKAWAXEN RIVER NEAR HONESDALE, PA	9/21/1964	UNK	RECORDER, DCP, PHONE	1998
PA	LACKAWAXEN RIVER AT HAWLEY, PA	9/21/1964	11	RECORDER, DCP, PHONE	1998
PA	LAKE WALLENPAUPACK, PA		UNK	NONE, RECORDS FURNISHED	1998
PA	WALLENPAUPACK CREEK AT WILSONVILLE, PA	11/4/1925	UNK	NONE, RECORDS FURNISHED	1998
NY	DELAWARE RIVER AT PORT JERVIS, NY	7/1/1965	18	RECORDER, DCP, PHONE	1998
NY	EAST BRANCH NEVERSINK RIVER NORTHEAST OF DENNING, NY	8/8/1991	UNK	RECORDER	1998
NY	EAST BRANCH NEVERSINK RIVER NEAR CLARYVILLE, NY	8/27/1993	UNK	RECORDER	1998
NY	WEST BRANCH NEVERSINK RIVER AT WINNISOOK LAKE NEAR FROST VALLEY, NY	8/2/1991	UNK	RECORDER	1998
NY	BISCUIT BROOK ABOVE PIGEON BROOK AT FROST VALLEY, NY	9/7/1991	UNK	RECORDER, DCP	1998
NY	SHELTER CREEK BELOW DRY CREEK NEAR FROST VALLEY, NY	8/30/1993	UNK	RECORDER	1998
NY	WEST BRANCH NEVERSINK RIVER AT CLARYVILLE, NY	9/8/1991	UNK	RECORDER	1998
NY	NEVERSINK RIVER NEAR CLARYVILLE, NY	9/21/1964	UNK	RECORDER	1998
NY	NEVERSINK RIVER AT NEVERSINK, NY	12/12/1958	UNK	RECORDER	1998
NY	NEVERSINK RIVER AT BRIDGEVILLE, NY	10/5/1997	UNK	RECORDER, DCP	1998
NY	NEVERSINK RIVER AT GODEFFROY, NY	8/11/1965	UNK	RECORDER	1998
NJ	DELAWARE RIVER AT MONTAGUE, NJ	7/1/1965	25	RECORDER, DCP, PHONE	1998
PA	BUSH KILL AT SHOEMAKERS, PA	9/21/1964	6	RECORDER, DCP, PHONE	1998
NJ	FLAT BROOK NEAR FLATBROOKVILLE, NJ	9/6/1995	6	RECORDER, DCP, PHONE	1998
NJ	DELAWARE AT TOCKS ISLAND, NJ	7/2/1965	21.0	STAFF	1995
PA	BROADHEAD CREEK NEAR ANALOMINK, PA	9/8/1980	UNK	RECORDER, DCP	1998

STATE	NAME_STATE	MIN_7-DAY_DT	FLD_STAGE_FT	TELEMETRY	USGS_RPT_YR
PA	BROADHEAD CREEK AT MINISINK HILLS, PA	8/6/1964	10	RECORDER, DCP, PHONE	1998
NJ	EAST BRANCH PAULINS KILL NEAR LAFAYETTE, NJ	8/20/1995	UNK	RECORDER	1998
NJ	PAULINS KILL AT BLAIRSTOWN, NJ	7/31/1955	UNK	RECORDER	1998
NJ	YARDS CREEK NEAR BLAIRSTOWN, NJ	10/7/1980	UNK	RECORDER	1998
NJ	PEQUEST RIVER AT PEQUEST, NJ	8/15/1965	UNK	RECORDER	1998
NJ	DELAWARE RIVER AT BELVIDERE, NJ	8/14/1954	22	RECORDER, DCP, PHONE	1998
PA	LEHIGH RIVER AT STODDARTSVILLE, PA	9/21/1964	7	RECORDER, DCP, PHONE	1998
PA	TUNKHANNOCK CREEK NEAR LONG POND, PA	12/30/1980	UNK	RECORDER, DCP	1998
PA	TOBYHANNA CREEK NEAR BLAKESLEE, PA	9/21/1964	10	RECORDER, DCP, PHONE	1998
PA	FRANCIS E. WALTER RESERVOIR, PA		UNK	RECORDER, DCP, PHONE	1998
PA	LEHIGH RIVER BELOW F.E. WALTER RESERVOIR NEAR WHITE HAVEN, PA	7/19/1965	8	RECORDER, DCP, PHONE	1998
PA	LEHIGH RIVER AT LEHIGHTON, PA	10/5/1983	10	RECORDER, DCP, PHONE	1998
PA	POHOPOCO CREEK AT KRESGEVILLE, PA	10/29/1980	UNK	RECORDER, DCP, PHONE	1998
PA	BELTZVILLE LAKE, PA		UNK	RECORDER, DCP, PHONE	1998
PA	POHOPOCO CREEK BELOW BELTZVILLE LAKE NEAR PARRYVILLE, PA	10/7/1993	UNK	RECORDER, DCP, PHONE	1998
PA	AQUASHICOLA CREEK AT PALMERTON, PA	9/10/1964	UNK	RECORDER, DCP	1998
PA	LEHIGH RIVER AT WALNUTPORT, PA	9/16/1964	8	RECORDER, DCP, PHONE	1998
PA	LITTLE LEHIGH CREEK NEAR ALLENTOWN, PA	12/18/1965	5	RECORDER, DCP	1998
PA	LITTLE LEHIGH CREEK AT TENTH STREET BRIDGE AT ALLENTOWN, PA	9/12/1991	8	RECORDER, DCP	1998
PA	JORDAN CREEK NEAR SCHNECKSVILLE, PA	7/13/1966	UNK	RECORDER, DCP	1998
PA	JORDAN CREEK AT ALLENTOWN, PA	7/9/1966	8	RECORDER, DCP	1998
PA	MONOCACY CREEK AT BETHLEHEM, PA	12/27/1965	4.5	RECORDER, DCP	1998
PA	LEHIGH RIVER AT BETHLEHEM, PA	1/26/1981	16	RECORDER, DCP, PHONE	1998
PA	LEHIGH RIVER AT GLENDON, PA	1/26/1981	19	RECORDER, DCP	1998
NJ	MUSCONETCONG RIVER NEAR BLOOMSBURY, NJ	8/28/1966	UNK	RECORDER	1998
NJ	DELAWARE RIVER AT RIEGELSVILLE, NJ		22	RECORDER, DCP, PHONE	1998
PA	TOHICKON CREEK NEAR PIPERSVILLE, PA	9/12/1991	UNK	RECORDER, DCP	1998
NJ	DELAWARE AND RARITAN CANAL AT PORT MERCER, NJ	1/15/1996	UNK	RECORDER, DCP	1998
NJ	DELAWARE RIVER AT TRENTON, NJ	10/31/1914	20	RECORDER, DCP, PHONE	1998
NJ	ASSUNPINK CREEK NEAR CLARKSVILLE, NJ		10	RECORDER	1998
NJ	ASSUNPINK CREEK AT TRENTON, NJ	8/25/1944	7	RECORDER, DCP, PHONE	1998
NJ	CROSSWICKS CREEK AT EXTONVILLE, NJ	9/3/1995	UNK	RECORDER	1998
NJ	DELAWARE AT BURLINGTON, NJ		8.0	RECORDER, DCP, PHONE	1998
PA	NORTH BRANCH NESHAMINY CREEK BLW LAKE GALENA NR NEW BRITAIN, PA	12/22/1989	UNK	RECORDER, DCP, PHONE	1998
PA	NORTH BRANCH NESHAMINY CREEK AT CHALFONT, PA	8/12/1991	UNK	RECORDER, DCP, PHONE	1998
PA	LITTLE NESHAMINY CREEK AT VALLEY ROAD NEAR NESHAMINY, PA		UNK	RECORDER, DCP	1998
PA	NESHAMINY CREEK NEAR LANGHORNE, PA	8/26/1944	9	RECORDER, DCP, PHONE	1998
PA	POQUESSING CREEK AT GRANT AVENUE, PA	9/1/1995	UNK	RECORDER	1998
NJ	SOUTH BRANCH RANOCAS CREEK AT VINCENTOWN, NJ		6	DCP	1998
NJ	MCDONALDS BRANCH IN LEBANON STATE FOREST, NJ	10/8/1995	UNK	RECORDER	1998
NJ	GREENWOOD BRANCH AT NEW LISBON, NJ	7/24/1998	4	RECORDER, DCP	1998
NJ	NORTH BRANCH RANOCAS CREEK AT PEMBERTON, NJ	10/2/1922	2.7	RECORDER, DCP, PHONE	1998
PA	PENNYPACK CREEK AT LOWER RHAWN STREET BRIDGE, PA	9/7/1966	UNK	RECORDER, DCP	1998
NJ	SOUTH BRANCH PENNSAUKEN CREEK AT CHERRY HILL, NJ	8/30/1995	UNK	RECORDER	1998
PA	FRANKFORD CREEK AT CASTOR AVENUE, PA	1/11/1988	7	RECORDER, DCP	1998
NJ	COOPER RIVER AT HADDONFIELD, NJ	8/24/1966	2.8	RECORDER, DCP, PHONE	1998
PA	SCHUYLKILL RIVER AT LANDINGVILLE, PA	10/25/1963	8	RECORDER, DCP, PHONE	1998
PA	LITTLE SCHUYLKILL RIVER AT TAMAQUA, PA	8/27/1966	UNK	RECORDER, DCP, PHONE	1998
PA	SCHUYLKILL RIVER AT BERNE, PA	10/19/1963	12	RECORDER, DCP, PHONE	1998
PA	TULPEHOCKEN CREEK NEAR BERNVILLE, PA	9/12/1991	UNK	RECORDER, DCP, PHONE	1998
PA	FURNACE CREEK AT ROBESONIA, PA	9/16/1985	UNK	RECORDER, DCP	1998
PA	BLUE MARSH LAKE, PA		UNK	RECORDER, DCP, PHONE	1998
PA	TULPEHOCKEN CREEK AT BLUE MARSH DAMSITE NEAR READING, PA	10/6/1995	UNK	RECORDER, DCP, PHONE	1998
PA	TULPEHOCKEN CREEK NEAR READING, PA	9/19/1995	UNK	RECORDER, DCP, PHONE	1998
PA	SCHUYLKILL RIVER AT READING, PA	12/24/1980	13	RECORDER, DCP, PHONE	1998
PA	MANATAWNY CREEK NEAR SPANGSVILLE, PA	9/2/1995	UNK	RECORDER, DCP, PHONE	1998
PA	MANATAWNY CREEK NEAR POTTSTOWN, PA	8/24/1981	UNK	RECORDER, DCP	1998

STATE	NAME_STATE	MIN_7-DAY_DT	FLD_STAGE_FT	TELEMETRY	USGS_RPT_YR
PA	SCHUYLKILL RIVER AT POTTSTOWN, PA	9/19/1932	13	RECORDER, DCP, PHONE	1998
PA	FRENCH CREEK NEAR PHOENIXVILLE, PA	8/23/1981	UNK	RECORDER, DCP	1998
PA	PERKIOMEN CREEK AT EAST GREENVILLE, PA	8/18/1985	UNK	RECORDER, DCP, PHONE	1998
PA	WEST BRANCH PERKIOMEN CREEK AT HILLEGASS, PA	9/2/1995	UNK	RECORDER, DCP, PHONE	1998
PA	EAST BRANCH PERKIOMEN CREEK NEAR DUBLIN, PA	4/17/1990	UNK	RECORDER, DCP, PHONE	1998
PA	EAST BRANCH PERKIOMEN CREEK NEAR SCHWENKSVILLE, PA	2/7/1992	UNK	RECORDER, DCP, PHONE	1998
PA	PERKIOMEN CREEK AT GRATEFORD, PA	8/31/1957	11	RECORDER, DCP, PHONE	1998
PA	VALLEY CREEK AT PENNSYLVANIA TURNPIKE NEAR VALLEY FORGE, PA	9/1/1995	7	RECORDER, DCP	1998
PA	SCHUYLKILL AT NORRISTOWN, PA		17.0	STAFF	1999
PA	WISSAHICKON CREEK AT FORT WASHINGTON, PA		UNK	RECORDER,DCP	2000
PA	WISSAHICKON CREEK AT MOUTH, PA	8/27/1966	5	RECORDER, DCP	1998
PA	SCHUYLKILL RIVER AT PHILADELPHIA, PA	9/28/1941	11	RECORDER, DCP, PHONE	1998
PA	CRUM CREEK NEAR NEWTOWN SQUARE, PA	8/2/1991	UNK	RECORDER, DCP, PHONE	1998
PA	RIDLEY CREEK AT MEDIA, PA	9/24/1998	UNK	RECORDER, DCP	1998
PA	CHESTER CREEK NEAR CHESTER, PA	9/9/1932	8	RECORDER, DCP, PHONE	1998
NJ	RACCOON CREEK NEAR SWEDESBORO, NJ	8/25/1966	14	RECORDER, DCP	1998
DE	SHELLPOT CREEK AT WILMINGTON, DE	8/27/1966	UNK	RECORDER	1998
DE	CHRISTINA RIVER AT COOCHS BRIDGE, DE	8/25/1966	9	RECORDER, DCP, PHONE	1998
PA	WHITE CLAY CREEK NEAR STRICKERSVILLE, PA	9/10/1998	UNK	RECORDER, DCP	1998
DE	WHITE CLAY CREEK AT NEWARK, DE	9/1/1995	13.0	RECORDER, DCP, PHONE	1998
DE	WHITE CLAY CREEK NEAR NEWARK, DE	9/7/1966	UNK	RECORDER, DCP, PHONE	1998
PA	RED CLAY CREEK NEAR KENNETT SQUARE, PA	9/2/1995	UNK	RECORDER, DCP	1998
DE	RED CLAY CREEK AT WOODDALE, DE	9/7/1966	5.5	RECORDER, DCP, PHONE	1998
DE	RED CLAY CREEK AT STANTON, DE	9/6/1995	UNK	RECORDER, PHONE	1998
DE	CHRISTINA RIVER AT NEWPORT, DE		UNK	RECORDER,PHONE	2000
PA	WEST BRANCH BRANDYWINE CREEK NEAR HONEY BROOK, PA	9/7/1966	UNK	RECORDER, DCP, PHONE	1998
PA	BIRCH RUN NEAR WAGONTOWN, PA	4/18/1995	UNK	RECORDER, DCP, PHONE	1998
PA	WEST BRANCH BRANDYWINE CREEK AT COATESVILLE, PA	9/10/1995	7	RECORDER, DCP, PHONE	1998
PA	WEST BRANCH BRANDYWINE CREEK AT MODENA, PA	9/4/1995	9	RECORDER, DCP, PHONE	1998
PA	MARSH CREEK NEAR GLENMOORE, PA	9/7/1966	UNK	RECORDER, DCP, PHONE	1998
PA	MARSH CREEK NEAR DOWNINGTOWN, PA	2/27/1980	UNK	RECORDER, DCP	1998
PA	EAST BRANCH BRANDYWINE CREEK NEAR DOWNINGTOWN, PA	9/2/1995	UNK	RECORDER, DCP, PHONE	1998
PA	EAST BRANCH BRANDYWINE CREEK BELOW DOWNINGTOWN, PA	9/6/1995	7	RECORDER, DCP, PHONE	1998
PA	BRANDYWINE CREEK AT CHADDS FORD, PA	9/7/1995	9	RECORDER, DCP, PHONE	1998
DE	BRANDYWINE CREEK AT WILMINGTON, DE	9/1/1995	11	RECORDER, DCP, PHONE	1998
DE	DELAWARE AT WILMINGTON, DE		UNK	RECORDER, PHONE	2000
DE	DELAWARE AT REEDY ISLAND, DE		7.2	RECORDER, DCP, PHONE	
DE	BLACKBIRD CREEK AT BLACKBIRD, DE	7/17/1966	UNK	RECORDER	1998
DE	ST. JONES RIVER AT DOVER, DE	9/30/1963	UNK	RECORDER	1998
DE	MURDERKILL RIVER NEAR FELTON, DE	9/30/1965	UNK	RECORDER	1998
DE	MURDERKILL AT BOWERS BEACH, DE		UNK	RECORDER, PHONE	2000
DE	BEAVERDAM BRANCH AT HOUSTON, DE	7/19/1977	UNK	RECORDER	1998
NJ	DELAWARE AT PHILLIPSBURG-EASTON, NJ		22.0	WIRE WEIGHT	
NJ	DELAWARE AT STOCKTON, NJ		18.0	WIRE WEIGHT	
PA	DELAWARE AT NEW HOPE, PA		13.0	WIRE WEIGHT	
NJ	DELAWARE AT WASHINGTONS CROSSING, NJ		20.0	WIRE WEIGHT	
NJ	DELAWARE AT BELVIDERE BRIDGE, NJ		20.0	WIRE WEIGHT	
NJ	DELAWARE RIVER AT RIEGELSVILLE BRIDGE, NJ		UNK	WIRE WEIGHT	
PA	DELAWARE AT PHILADELPHIA, PA		8.2	RECORDER, DCP, PHONE	
NJ	DELAWARE BAY AT CAPE MAY FERRY, NJ		6.7	RECORDER, DCP, PHONE	



STATE	NAME_STATE	FRCST_PT	WEB
NJ	SLUICE CREEK AT S. DENNIS, NJ	NO	YES
NJ	LITTLE EASE RUN NEAR CLAYTON, NJ	NO	NO
NJ	MAURICE RIVER AT NORMA, NJ	NO	YES
NJ	MAURICE RIVER AT BIVALVE, NJ	NO	YES
NJ	COHANSY RIVER AT GREENWICH, NJ	NO	YES
NY	EAST BRANCH DELAWARE RIVER AT ROXBURY, NY	NO	YES
NY	BUSH KILL NEAR ARKVILLE, NY	NO	YES
NY	DRY BROOK AT ARKVILLE, NY	NO	YES
NY	EAST BRANCH DELAWARE RIVER AT MARGARETVILLE, NY	NO	YES
NY	PLATTE KILL AT DUNRAVEN, NY	NO	YES
NY	MILL BROOK NEAR DUNRAVEN, NY	NO	NO
NY	TREMPER KILL NEAR ANDES, NY	NO	NO
NY	EAST BRANCH DELAWARE RIVER AT DOWNSVILLE, NY	YES	NO
NY	EAST BRANCH DELAWARE RIVER AT HARVARD, NY	YES	YES
NY	BEAVER KILL AT COOKS FALL, NY	YES	YES
NY	EAST BRANCH DELAWARE RIVER AT FISHS EDDY, NY	YES	YES
NY	WEST BRANCH DELAWARE RIVER AT HOBART, NY	NO	YES
NY	TOWN BROOK TRIBUTARY SOUTHEAST OF HOBART, NY	NO	YES
NY	TOWN BROOK SOUTHEAST OF HOBART, NY	NO	YES
NY	WEST BRANCH DELAWARE RIVER UPSTREAM FROM DELHI, NY	NO	YES
NY	COULTER BROOK NEAR BOVINA CENTER, NY	NO	YES
NY	LITTLE DELAWARE RIVER NEAR DELHI, NY	NO	YES
NY	WOLF CREEK AT MUNDALE, NY	NO	YES
NY	EAST BROOK EAST OF WALTON, NY	NO	YES
NY	WEST BRANCH DELAWARE RIVER AT WALTON, NY	NO	YES
NY	TROUT CREEK NEAR TROUT CREEK, NY	NO	YES
NY	SHERRUCK BROOK TRIBUTARY NEAR TROUT CREEK, NY	NO	YES
NY	WEST BRANCH DELAWARE RIVER AT STILESVILLE, NY	NO	NO
NY	WEST BRANCH DELAWARE RIVER AT HALE EDDY, NY	YES	YES
NY	CALLICOON CREEK AT CALLICOON, NY	NO	YES
NY	DELAWARE RIVER AT CALLICOON, NY	YES	YES
NY	DELAWARE RIVER ABOVE LACKAWAXEN RIVER NEAR BARRYVILLE, NY	YES	YES
PA	WEST BRANCH LACKAWAXEN RIVER NEAR ALDENVILLE, PA	NO	YES
PA	PROMPTON RESERVOIR, PA	NO	NO
PA	WEST BRANCH LACKAWAXEN RIVER AT PROMPTON, PA	NO	YES
PA	GENERAL EDGAR JADWIN RESERVOIR, PA	NO	NO
PA	DYBERRY CREEK NEAR HONESDALE, PA	NO	YES
PA	LACKAWAXEN RIVER NEAR HONESDALE, PA	NO	YES
PA	LACKAWAXEN RIVER AT HAWLEY, PA	YES	YES
PA	LAKE WALLENPAUPACK, PA	NO	NO
PA	WALLENPAUPACK CREEK AT WILSONVILLE, PA	NO	NO
NY	DELAWARE RIVER AT PORT JERVIS, NY	YES	YES
NY	EAST BRANCH NEVERSINK RIVER NORTHEAST OF DENNING, NY	NO	NO
NY	EAST BRANCH NEVERSINK RIVER NEAR CLARYVILLE, NY	NO	NO
NY	WEST BRANCH NEVERSINK RIVER AT WINNISOOK LAKE NEAR FROST VALLEY, NY	NO	NO
NY	BISCUIT BROOK ABOVE PIGEON BROOK AT FROST VALLEY, NY	NO	YES
NY	SHELTER CREEK BELOW DRY CREEK NEAR FROST VALLEY, NY	NO	NO
NY	WEST BRANCH NEVERSINK RIVER AT CLARYVILLE, NY	NO	NO
NY	NEVERSINK RIVER NEAR CLARYVILLE, NY	NO	YES
NY	NEVERSINK RIVER AT NEVERSINK, NY	NO	NO
NY	NEVERSINK RIVER AT BRIDGEVILLE, NY	NO	YES
NY	NEVERSINK RIVER AT GODEFFROY, NY	NO	NO
NJ	DELAWARE RIVER AT MONTAGUE, NJ	YES	YES
PA	BUSH KILL AT SHOEMAKERS, PA	YES	YES
NJ	FLAT BROOK NEAR FLATBROOKVILLE, NJ	NO	YES
NJ	DELAWARE AT TOCKS ISLAND, NJ	YES	NO
PA	BROADHEAD CREEK NEAR ANALOMINK, PA	NO	YES

STATE	NAME_STATE	FRCST_PT	WEB
PA	BROADHEAD CREEK AT MINISINK HILLS, PA	YES	YES
NJ	EAST BRANCH PAULINS KILL NEAR LAFAYETTE, NJ	NO	NO
NJ	PAULINS KILL AT BLAIRSTOWN, NJ	NO	NO
NJ	YARDS CREEK NEAR BLAIRSTOWN, NJ	NO	NO
NJ	PEQUEST RIVER AT PEQUEST, NJ	NO	NO
NJ	DELAWARE RIVER AT BELVIDERE, NJ	YES	YES
PA	LEHIGH RIVER AT STODDARTSVILLE, PA	NO	YES
PA	TUNKHANNOCK CREEK NEAR LONG POND, PA	NO	YES
PA	TOBYHANNA CREEK NEAR BLAKESLEE, PA	NO	YES
PA	FRANCIS E. WALTER RESERVOIR, PA	NO	NO
PA	LEHIGH RIVER BELOW F.E. WALTER RESERVOIR NEAR WHITE HAVEN, PA	YES	YES
PA	LEHIGH RIVER AT LEHIGHTON, PA	YES	YES
PA	POHOPOCO CREEK AT KRESGEVILLE, PA	NO	YES
PA	BELTZVILLE LAKE, PA	NO	NO
PA	POHOPOCO CREEK BELOW BELTZVILLE LAKE NEAR PARRYVILLE, PA	NO	YES
PA	AQUASHICOLA CREEK AT PALMERTON, PA	NO	YES
PA	LEHIGH RIVER AT WALNUTPORT, PA	YES	YES
PA	LITTLE LEHIGH CREEK NEAR ALLENTOWN, PA	NO	YES
PA	LITTLE LEHIGH CREEK AT TENTH STREET BRIDGE AT ALLENTOWN, PA	YES	YES
PA	JORDAN CREEK NEAR SCHNECKSVILLE, PA	NO	YES
PA	JORDAN CREEK AT ALLENTOWN, PA	YES	YES
PA	MONOCACY CREEK AT BETHLEHEM, PA	NO	YES
PA	LEHIGH RIVER AT BETHLEHEM, PA	YES	YES
PA	LEHIGH RIVER AT GLENDON, PA	NO	YES
NJ	MUSCONETCONG RIVER NEAR BLOOMSBURY, NJ	NO	NO
NJ	DELAWARE RIVER AT RIEGELSVILLE, NJ	YES	YES
PA	TOHICKON CREEK NEAR PIPERSVILLE, PA	NO	YES
NJ	DELAWARE AND RARITAN CANAL AT PORT MERCER, NJ	NO	YES
NJ	DELAWARE RIVER AT TRENTON, NJ	YES	YES
NJ	ASSUNPINK CREEK NEAR CLARKSVILLE, NJ	NO	NO
NJ	ASSUNPINK CREEK AT TRENTON, NJ	YES	NO
NJ	CROSSWICKS CREEK AT EXTONVILLE, NJ	NO	NO
NJ	DELAWARE AT BURLINGTON, NJ	NO	YES
PA	NORTH BRANCH NESHAMINY CREEK BLW LAKE GALENA NR NEW BRITAIN, PA	NO	YES
PA	NORTH BRANCH NESHAMINY CREEK AT CHALFONT, PA	NO	YES
PA	LITTLE NESHAMINY CREEK AT VALLEY ROAD NEAR NESHAMINY, PA	NO	YES
PA	NESHAMINY CREEK NEAR LANGHORNE, PA	YES	YES
PA	POQUESSING CREEK AT GRANT AVENUE, PA	NO	NO
NJ	SOUTH BRANCH RANOCAS CREEK AT VINCENTOWN, NJ	NO	YES
NJ	MCDONALDS BRANCH IN LEBANON STATE FOREST, NJ	NO	NO
NJ	GREENWOOD BRANCH AT NEW LISBON, NJ	NO	YES
NJ	NORTH BRANCH RANOCAS CREEK AT PEMBERTON, NJ	YES	YES
PA	PENNYPACK CREEK AT LOWER RHAWN STREET BRIDGE, PA	NO	YES
NJ	SOUTH BRANCH PENNSAUKEN CREEK AT CHERRY HILL, NJ	NO	NO
PA	FRANKFORD CREEK AT CASTOR AVENUE, PA	NO	YES
NJ	COOPER RIVER AT HADDONFIELD, NJ	NO	YES
PA	SCHUYLKILL RIVER AT LANDINGVILLE, PA	YES	YES
PA	LITTLE SCHUYLKILL RIVER AT TAMAQUA, PA	NO	YES
PA	SCHUYLKILL RIVER AT BERNE, PA	YES	YES
PA	TULPEHOCKEN CREEK NEAR BERNVILLE, PA	NO	YES
PA	FURNACE CREEK AT ROBESONIA, PA	NO	YES
PA	BLUE MARSH LAKE, PA	NO	NO
PA	TULPEHOCKEN CREEK AT BLUE MARSH DAMSITE NEAR READING, PA	NO	YES
PA	TULPEHOCKEN CREEK NEAR READING, PA	YES	YES
PA	SCHUYLKILL RIVER AT READING, PA	YES	YES
PA	MANATAWNY CREEK NEAR SPANGSVILLE, PA	NO	YES
PA	MANATAWNY CREEK NEAR POTTSTOWN, PA	NO	YES

STATE	NAME_STATE	FRCST_PT	WEB
PA	SCHUYLKILL RIVER AT POTTSTOWN, PA	YES	YES
PA	FRENCH CREEK NEAR PHOENIXVILLE, PA	NO	YES
PA	PERKIOMEN CREEK AT EAST GREENVILLE, PA	NO	YES
PA	WEST BRANCH PERKIOMEN CREEK AT HILLEGASS, PA	NO	YES
PA	EAST BRANCH PERKIOMEN CREEK NEAR DUBLIN, PA	NO	YES
PA	EAST BRANCH PERKIOMEN CREEK NEAR SCHWENKSVILLE, PA	NO	YES
PA	PERKIOMEN CREEK AT GRATEFORD, PA	YES	YES
PA	VALLEY CREEK AT PENNSYLVANIA TURNPIKE NEAR VALLEY FORGE, PA	NO	YES
PA	SCHUYLKILL AT NORRISTOWN, PA	YES	NO
PA	WISSAHICKON CREEK AT FORT WASHINGTON, PA	NO	YES
PA	WISSAHICKON CREEK AT MOUTH, PA	NO	YES
PA	SCHUYLKILL RIVER AT PHILADELPHIA, PA	YES	YES
PA	CRUM CREEK NEAR NEWTOWN SQUARE, PA	NO	YES
PA	RIDLEY CREEK AT MEDIA, PA	NO	YES
PA	CHESTER CREEK NEAR CHESTER, PA	YES	YES
NJ	RACCOON CREEK NEAR SWEDESBORO, NJ	NO	YES
DE	SHELLPOT CREEK AT WILMINGTON, DE	NO	NO
DE	CHRISTINA RIVER AT COOCHS BRIDGE, DE	YES	YES
PA	WHITE CLAY CREEK NEAR STRICKERSVILLE, PA	NO	YES
DE	WHITE CLAY CREEK AT NEWARK, DE	YES	YES
DE	WHITE CLAY CREEK NEAR NEWARK, DE	NO	YES
PA	RED CLAY CREEK NEAR KENNETT SQUARE, PA	NO	YES
DE	RED CLAY CREEK AT WOODDALE, DE	YES	NO
DE	RED CLAY CREEK AT STANTON, DE	NO	YES
DE	CHRISTINA RIVER AT NEWPORT, DE	NO	YES
PA	WEST BRANCH BRANDYWINE CREEK NEAR HONEY BROOK, PA	NO	YES
PA	BIRCH RUN NEAR WAGONTOWN, PA	NO	YES
PA	WEST BRANCH BRANDYWINE CREEK AT COATESVILLE, PA	YES	YES
PA	WEST BRANCH BRANDYWINE CREEK AT MODENA, PA	YES	YES
PA	MARSH CREEK NEAR GLENMOORE, PA	NO	YES
PA	MARSH CREEK NEAR DOWNINGTOWN, PA	NO	YES
PA	EAST BRANCH BRANDYWINE CREEK NEAR DOWNINGTOWN, PA	NO	YES
PA	EAST BRANCH BRANDYWINE CREEK BELOW DOWNINGTOWN, PA	YES	YES
PA	BRANDYWINE CREEK AT CHADDS FORD, PA	YES	YES
DE	BRANDYWINE CREEK AT WILMINGTON, DE	YES	YES
DE	DELAWARE AT WILMINGTON, DE	NO	YES
DE	DELAWARE AT REEDY ISLAND, DE	NO	NO
DE	BLACKBIRD CREEK AT BLACKBIRD, DE	NO	NO
DE	ST. JONES RIVER AT DOVER, DE	NO	YES
DE	MURDERKILL RIVER NEAR FELTON, DE	NO	NO
DE	MURDERKILL AT BOWERS BEACH, DE	NO	YES
DE	BEAVERDAM BRANCH AT HOUSTON, DE	NO	NO
NJ	DELAWARE AT PHILLIPSBURG-EASTON, NJ	YES	NO
NJ	DELAWARE AT STOCKTON, NJ	YES	NO
PA	DELAWARE AT NEW HOPE, PA	YES	NO
NJ	DELAWARE AT WASHINGTONS CROSSING, NJ	YES	NO
NJ	DELAWARE AT BELVIDERE BRIDGE, NJ	NO	NO
NJ	DELAWARE RIVER AT RIEGELSVILLE BRIDGE, NJ	NO	NO
PA	DELAWARE AT PHILADELPHIA, PA	NO	NO
NJ	DELAWARE BAY AT CAPE MAY FERRY, NJ	NO	NO

STATE	NAME_STATE	WEB_AD	GAGE_TYPE
NJ	SLUICE CREEK AT S. DENNIS, NJ	<a href="http://nj.usgs.gov/rt-cgi/gen_stn_pg?station=01411435">http://nj.usgs.gov/rt-cgi/gen_stn_pg?station=01411435</a>	AUTO TIDE
NJ	LITTLE EASE RUN NEAR CLAYTON, NJ		
NJ	MAURICE RIVER AT NORMA, NJ	<a href="http://nj.usgs.gov/rt-cgi/gen_stn_pg?station=01411500">http://nj.usgs.gov/rt-cgi/gen_stn_pg?station=01411500</a>	
NJ	MAURICE RIVER AT BIVALVE, NJ	<a href="http://nj.usgs.gov/rt-cgi/gen_stn_pg?station=01412150">http://nj.usgs.gov/rt-cgi/gen_stn_pg?station=01412150</a>	AUTO TIDE
NJ	COHANSY RIVER AT GREENWICH, NJ	<a href="http://nj.usgs.gov/rt-cgi/gen_stn_pg?station=01413038">http://nj.usgs.gov/rt-cgi/gen_stn_pg?station=01413038</a>	AUTO TIDE
NY	EAST BRANCH DELAWARE RIVER AT ROXBURY, NY	<a href="http://ny.usgs.gov/rt-cgi/gen_stn_pg?station=01413088">http://ny.usgs.gov/rt-cgi/gen_stn_pg?station=01413088</a>	
NY	BUSH KILL NEAR ARKVILLE, NY	<a href="http://ny.usgs.gov/rt-cgi/gen_stn_pg?station=01413398">http://ny.usgs.gov/rt-cgi/gen_stn_pg?station=01413398</a>	
NY	DRY BROOK AT ARKVILLE, NY	<a href="http://ny.usgs.gov/rt-cgi/gen_stn_pg?station=01413408">http://ny.usgs.gov/rt-cgi/gen_stn_pg?station=01413408</a>	
NY	EAST BRANCH DELAWARE RIVER AT MARGARETVILLE, NY	<a href="http://ny.usgs.gov/rt-cgi/gen_stn_pg?station=01413500">http://ny.usgs.gov/rt-cgi/gen_stn_pg?station=01413500</a>	
NY	PLATTE KILL AT DUNRAVEN, NY	<a href="http://ny.usgs.gov/rt-cgi/gen_stn_pg?station=01414000">http://ny.usgs.gov/rt-cgi/gen_stn_pg?station=01414000</a>	
NY	MILL BROOK NEAR DUNRAVEN, NY		
NY	TREMPER KILL NEAR ANDES, NY		
NY	EAST BRANCH DELAWARE RIVER AT DOWNSVILLE, NY		
NY	EAST BRANCH DELAWARE RIVER AT HARVARD, NY	<a href="http://ny.usgs.gov/rt-cgi/gen_stn_pg?station=01417500">http://ny.usgs.gov/rt-cgi/gen_stn_pg?station=01417500</a>	
NY	BEAVER KILL AT COOKS FALL, NY	<a href="http://ny.usgs.gov/rt-cgi/gen_stn_pg?station=01420500">http://ny.usgs.gov/rt-cgi/gen_stn_pg?station=01420500</a>	
NY	EAST BRANCH DELAWARE RIVER AT FISHS EDDY, NY	<a href="http://ny.usgs.gov/rt-cgi/gen_stn_pg?station=01421000">http://ny.usgs.gov/rt-cgi/gen_stn_pg?station=01421000</a>	
NY	WEST BRANCH DELAWARE RIVER AT HOBART, NY	<a href="http://ny.usgs.gov/rt-cgi/gen_stn_pg?station=01421610">http://ny.usgs.gov/rt-cgi/gen_stn_pg?station=01421610</a>	
NY	TOWN BROOK TRIBUTARY SOUTHEAST OF HOBART, NY	<a href="http://ny.usgs.gov/rt-cgi/gen_stn_pg?station=01421614">http://ny.usgs.gov/rt-cgi/gen_stn_pg?station=01421614</a>	
NY	TOWN BROOK SOUTHEAST OF HOBART, NY	<a href="http://ny.usgs.gov/rt-cgi/gen_stn_pg?station=01421618">http://ny.usgs.gov/rt-cgi/gen_stn_pg?station=01421618</a>	
NY	WEST BRANCH DELAWARE RIVER UPSTREAM FROM DELHI, NY	<a href="http://ny.usgs.gov/rt-cgi/gen_stn_pg?station=01421900">http://ny.usgs.gov/rt-cgi/gen_stn_pg?station=01421900</a>	
NY	COULTER BROOK NEAR BOVINA CENTER, NY	<a href="http://ny.usgs.gov/rt-cgi/gen_stn_pg?station=01422389">http://ny.usgs.gov/rt-cgi/gen_stn_pg?station=01422389</a>	
NY	LITTLE DELAWARE RIVER NEAR DELHI, NY	<a href="http://ny.usgs.gov/rt-cgi/gen_stn_pg?station=01422500">http://ny.usgs.gov/rt-cgi/gen_stn_pg?station=01422500</a>	
NY	WOLF CREEK AT MUNDAL, NY	<a href="http://ny.usgs.gov/rt-cgi/gen_stn_pg?station=01422738">http://ny.usgs.gov/rt-cgi/gen_stn_pg?station=01422738</a>	
NY	EAST BROOK EAST OF WALTON, NY	<a href="http://ny.usgs.gov/rt-cgi/gen_stn_pg?station=01422747">http://ny.usgs.gov/rt-cgi/gen_stn_pg?station=01422747</a>	
NY	WEST BRANCH DELAWARE RIVER AT WALTON, NY	<a href="http://ny.usgs.gov/rt-cgi/gen_stn_pg?station=01423000">http://ny.usgs.gov/rt-cgi/gen_stn_pg?station=01423000</a>	
NY	TROUT CREEK NEAR TROUT CREEK, NY	<a href="http://ny.usgs.gov/rt-cgi/gen_stn_pg?station=0142400103">http://ny.usgs.gov/rt-cgi/gen_stn_pg?station=0142400103</a>	
NY	SHERRUCK BROOK TRIBUTARY NEAR TROUT CREEK, NY	<a href="http://ny.usgs.gov/rt-cgi/gen_stn_pg?station=01424108">http://ny.usgs.gov/rt-cgi/gen_stn_pg?station=01424108</a>	
NY	WEST BRANCH DELAWARE RIVER AT STILESVILLE, NY		
NY	WEST BRANCH DELAWARE RIVER AT HALE EDDY, NY	<a href="http://ny.usgs.gov/rt-cgi/gen_stn_pg?station=01426500">http://ny.usgs.gov/rt-cgi/gen_stn_pg?station=01426500</a>	
NY	CALLICOON CREEK AT CALLICOON, NY	<a href="http://ny.usgs.gov/rt-cgi/gen_stn_pg?station=01427500">http://ny.usgs.gov/rt-cgi/gen_stn_pg?station=01427500</a>	
NY	DELAWARE RIVER AT CALLICOON, NY	<a href="http://ny.usgs.gov/rt-cgi/gen_stn_pg?station=01427510">http://ny.usgs.gov/rt-cgi/gen_stn_pg?station=01427510</a>	
NY	DELAWARE RIVER ABOVE LACKAWAXEN RIVER NEAR BARRYVILLE, NY	<a href="http://ny.usgs.gov/rt-cgi/gen_stn_pg?station=01428500">http://ny.usgs.gov/rt-cgi/gen_stn_pg?station=01428500</a>	
PA	WEST BRANCH LACKAWAXEN RIVER NEAR ALDENVILLE, PA	<a href="http://pa.water.usgs.gov/rt-cgi/gen_stn_pg?station=01428750">http://pa.water.usgs.gov/rt-cgi/gen_stn_pg?station=01428750</a>	
PA	PROMPTON RESERVOIR, PA		
PA	WEST BRANCH LACKAWAXEN RIVER AT PROMPTON, PA	<a href="http://pa.water.usgs.gov/rt-cgi/gen_stn_pg?station=01429000">http://pa.water.usgs.gov/rt-cgi/gen_stn_pg?station=01429000</a>	
PA	GENERAL EDGAR JADWIN RESERVOIR, PA		
PA	DYBERRY CREEK NEAR HONESDALE, PA	<a href="http://pa.water.usgs.gov/rt-cgi/gen_stn_pg?station=01429500">http://pa.water.usgs.gov/rt-cgi/gen_stn_pg?station=01429500</a>	
PA	LACKAWAXEN RIVER NEAR HONESDALE, PA	<a href="http://pa.water.usgs.gov/rt-cgi/gen_stn_pg?station=01430000">http://pa.water.usgs.gov/rt-cgi/gen_stn_pg?station=01430000</a>	
PA	LACKAWAXEN RIVER AT HAWLEY, PA	<a href="http://pa.water.usgs.gov/rt-cgi/gen_stn_pg?station=01431500">http://pa.water.usgs.gov/rt-cgi/gen_stn_pg?station=01431500</a>	
PA	LAKE WALLENPAUPACK, PA		
PA	WALLENPAUPACK CREEK AT WILSONVILLE, PA		
NY	DELAWARE RIVER AT PORT JERVIS, NY	<a href="http://ny.usgs.gov/rt-cgi/gen_stn_pg?station=01434000">http://ny.usgs.gov/rt-cgi/gen_stn_pg?station=01434000</a>	
NY	EAST BRANCH NEVERSINK RIVER NORTHEAST OF DENNING, NY		
NY	EAST BRANCH NEVERSINK RIVER NEAR CLARYVILLE, NY		
NY	WEST BRANCH NEVERSINK RIVER AT WINNISOOK LAKE NEAR FROST VALLEY, NY		
NY	BISCUIT BROOK ABOVE PIGEON BROOK AT FROST VALLEY, NY	<a href="http://ny.usgs.gov/rt-cgi/gen_stn_pg?station=01434025">http://ny.usgs.gov/rt-cgi/gen_stn_pg?station=01434025</a>	
NY	SHELTER CREEK BELOW DRY CREEK NEAR FROST VALLEY, NY		
NY	WEST BRANCH NEVERSINK RIVER AT CLARYVILLE, NY		
NY	NEVERSINK RIVER NEAR CLARYVILLE, NY	<a href="http://ny.usgs.gov/rt-cgi/gen_stn_pg?station=01435000">http://ny.usgs.gov/rt-cgi/gen_stn_pg?station=01435000</a>	
NY	NEVERSINK RIVER AT NEVERSINK, NY		
NY	NEVERSINK RIVER AT BRIDGEVILLE, NY	<a href="http://ny.usgs.gov/rt-cgi/gen_stn_pg?station=01436690">http://ny.usgs.gov/rt-cgi/gen_stn_pg?station=01436690</a>	
NY	NEVERSINK RIVER AT GODEFFROY, NY		
NJ	DELAWARE RIVER AT MONTAGUE, NJ	<a href="http://nj.usgs.gov/rt-cgi/gen_stn_pg?station=01438500">http://nj.usgs.gov/rt-cgi/gen_stn_pg?station=01438500</a>	
PA	BUSH KILL AT SHOEMAKERS, PA	<a href="http://pa.water.usgs.gov/rt-cgi/gen_stn_pg?station=01439500">http://pa.water.usgs.gov/rt-cgi/gen_stn_pg?station=01439500</a>	
NJ	FLAT BROOK NEAR FLATBROOKVILLE, NJ	<a href="http://nj.usgs.gov/rt-cgi/gen_stn_pg?station=01440000">http://nj.usgs.gov/rt-cgi/gen_stn_pg?station=01440000</a>	
NJ	DELAWARE AT TOCKS ISLAND, NJ		MANUAL
PA	BROADHEAD CREEK NEAR ANALOMINK, PA	<a href="http://pa.water.usgs.gov/rt-cgi/gen_stn_pg?station=01440400">http://pa.water.usgs.gov/rt-cgi/gen_stn_pg?station=01440400</a>	

STATE	NAME_STATE	WEB_AD	GAGE_TYPE
PA	BROADHEAD CREEK AT MINISINK HILLS, PA	<a href="http://pa.water.usgs.gov/rt-cgi/gen_stn_pg?station=01442500">http://pa.water.usgs.gov/rt-cgi/gen_stn_pg?station=01442500</a>	
NJ	EAST BRANCH PAULINS KILL NEAR LAFAYETTE, NJ		
NJ	PAULINS KILL AT BLAIRSTOWN, NJ		
NJ	YARDS CREEK NEAR BLAIRSTOWN, NJ		
NJ	PEQUEST RIVER AT PEQUEST, NJ		
NJ	DELAWARE RIVER AT BELVIDERE, NJ	<a href="http://nj.usgs.gov/rt-cgi/gen_stn_pg?station=01446500">http://nj.usgs.gov/rt-cgi/gen_stn_pg?station=01446500</a>	
PA	LEHIGH RIVER AT STODDARTSVILLE, PA	<a href="http://pa.water.usgs.gov/rt-cgi/gen_stn_pg?station=01447500">http://pa.water.usgs.gov/rt-cgi/gen_stn_pg?station=01447500</a>	
PA	TUNKHANNOCK CREEK NEAR LONG POND, PA	<a href="http://pa.water.usgs.gov/rt-cgi/gen_stn_pg?station=01447680">http://pa.water.usgs.gov/rt-cgi/gen_stn_pg?station=01447680</a>	
PA	TOBYHANNA CREEK NEAR BLAKESLEE, PA	<a href="http://pa.water.usgs.gov/rt-cgi/gen_stn_pg?station=01447720">http://pa.water.usgs.gov/rt-cgi/gen_stn_pg?station=01447720</a>	
PA	FRANCIS E. WALTER RESERVOIR, PA		
PA	LEHIGH RIVER BELOW F.E. WALTER RESERVOIR NEAR WHITE HAVEN, PA	<a href="http://pa.water.usgs.gov/rt-cgi/gen_stn_pg?station=01447800">http://pa.water.usgs.gov/rt-cgi/gen_stn_pg?station=01447800</a>	
PA	LEHIGH RIVER AT LEHIGHTON, PA	<a href="http://pa.water.usgs.gov/rt-cgi/gen_stn_pg?station=01449000">http://pa.water.usgs.gov/rt-cgi/gen_stn_pg?station=01449000</a>	
PA	POHOPOCO CREEK AT KRESGEVILLE, PA	<a href="http://pa.water.usgs.gov/rt-cgi/gen_stn_pg?station=01449360">http://pa.water.usgs.gov/rt-cgi/gen_stn_pg?station=01449360</a>	
PA	BELTZVILLE LAKE, PA		
PA	POHOPOCO CREEK BELOW BELTZVILLE LAKE NEAR PARRYVILLE, PA	<a href="http://pa.water.usgs.gov/rt-cgi/gen_stn_pg?station=01449800">http://pa.water.usgs.gov/rt-cgi/gen_stn_pg?station=01449800</a>	
PA	AQUASHICOLA CREEK AT PALMERTON, PA	<a href="http://pa.water.usgs.gov/rt-cgi/gen_stn_pg?station=01450500">http://pa.water.usgs.gov/rt-cgi/gen_stn_pg?station=01450500</a>	
PA	LEHIGH RIVER AT WALNUTPORT, PA	<a href="http://pa.water.usgs.gov/rt-cgi/gen_stn_pg?station=01451000">http://pa.water.usgs.gov/rt-cgi/gen_stn_pg?station=01451000</a>	
PA	LITTLE LEHIGH CREEK NEAR ALLENTOWN, PA	<a href="http://pa.water.usgs.gov/rt-cgi/gen_stn_pg?station=01451500">http://pa.water.usgs.gov/rt-cgi/gen_stn_pg?station=01451500</a>	
PA	LITTLE LEHIGH CREEK AT TENTH STREET BRIDGE AT ALLENTOWN, PA	<a href="http://pa.water.usgs.gov/rt-cgi/gen_stn_pg?station=01451650">http://pa.water.usgs.gov/rt-cgi/gen_stn_pg?station=01451650</a>	
PA	JORDAN CREEK NEAR SCHNECKSVILLE, PA	<a href="http://pa.water.usgs.gov/rt-cgi/gen_stn_pg?station=01451800">http://pa.water.usgs.gov/rt-cgi/gen_stn_pg?station=01451800</a>	
PA	JORDAN CREEK AT ALLENTOWN, PA	<a href="http://pa.water.usgs.gov/rt-cgi/gen_stn_pg?station=01452000">http://pa.water.usgs.gov/rt-cgi/gen_stn_pg?station=01452000</a>	
PA	MONOCACY CREEK AT BETHLEHEM, PA	<a href="http://pa.water.usgs.gov/rt-cgi/gen_stn_pg?station=01452500">http://pa.water.usgs.gov/rt-cgi/gen_stn_pg?station=01452500</a>	
PA	LEHIGH RIVER AT BETHLEHEM, PA	<a href="http://pa.water.usgs.gov/rt-cgi/gen_stn_pg?station=01453000">http://pa.water.usgs.gov/rt-cgi/gen_stn_pg?station=01453000</a>	
PA	LEHIGH RIVER AT GLENDON, PA	<a href="http://pa.water.usgs.gov/rt-cgi/gen_stn_pg?station=01454700">http://pa.water.usgs.gov/rt-cgi/gen_stn_pg?station=01454700</a>	
NJ	MUSCONETCONG RIVER NEAR BLOOMSBURY, NJ		
NJ	DELAWARE RIVER AT RIEGELSVILLE, NJ	<a href="http://nj.usgs.gov/rt-cgi/gen_stn_pg?station=01457500">http://nj.usgs.gov/rt-cgi/gen_stn_pg?station=01457500</a>	
PA	TOHICKON CREEK NEAR PIPERSVILLE, PA	<a href="http://pa.water.usgs.gov/rt-cgi/gen_stn_pg?station=01459500">http://pa.water.usgs.gov/rt-cgi/gen_stn_pg?station=01459500</a>	
NJ	DELAWARE AND RARITAN CANAL AT PORT MERCER, NJ	<a href="http://nj.usgs.gov/rt-cgi/gen_stn_pg?station=01460440">http://nj.usgs.gov/rt-cgi/gen_stn_pg?station=01460440</a>	
NJ	DELAWARE RIVER AT TRENTON, NJ	<a href="http://nj.usgs.gov/rt-cgi/gen_stn_pg?station=01463500">http://nj.usgs.gov/rt-cgi/gen_stn_pg?station=01463500</a>	
NJ	ASSUNPINK CREEK NEAR CLARKSVILLE, NJ		
NJ	ASSUNPINK CREEK AT TRENTON, NJ		
NJ	CROSSWICKS CREEK AT EXTONVILLE, NJ		
NJ	DELAWARE AT BURLINGTON, NJ	<a href="http://nj.usgs.gov/rt-cgi/gen_stn_pg?station=01464598">http://nj.usgs.gov/rt-cgi/gen_stn_pg?station=01464598</a>	AUTO TIDE
PA	NORTH BRANCH NESHAMINY CREEK BLW LAKE GALENA NR NEW BRITAIN, PA	<a href="http://pa.water.usgs.gov/rt-cgi/gen_stn_pg?station=01464645">http://pa.water.usgs.gov/rt-cgi/gen_stn_pg?station=01464645</a>	
PA	NORTH BRANCH NESHAMINY CREEK AT CHALFONT, PA	<a href="http://pa.water.usgs.gov/rt-cgi/gen_stn_pg?station=01464720">http://pa.water.usgs.gov/rt-cgi/gen_stn_pg?station=01464720</a>	
PA	LITTLE NESHAMINY CREEK AT VALLEY ROAD NEAR NESHAMINY, PA	<a href="http://pa.water.usgs.gov/rt-cgi/gen_stn_pg?station=01464907">http://pa.water.usgs.gov/rt-cgi/gen_stn_pg?station=01464907</a>	
PA	NESHAMINY CREEK NEAR LANGHORNE, PA	<a href="http://pa.water.usgs.gov/rt-cgi/gen_stn_pg?station=01465500">http://pa.water.usgs.gov/rt-cgi/gen_stn_pg?station=01465500</a>	
PA	POQUESSING CREEK AT GRANT AVENUE, PA		
NJ	SOUTH BRANCH RANOCAS CREEK AT VINCENTOWN, NJ	<a href="http://nj.usgs.gov/rt-cgi/gen_stn_pg?station=01465850">http://nj.usgs.gov/rt-cgi/gen_stn_pg?station=01465850</a>	
NJ	MCDONALDS BRANCH IN LEBANON STATE FOREST, NJ		
NJ	GREENWOOD BRANCH AT NEW LISBON, NJ	<a href="http://nj.usgs.gov/rt-cgi/gen_stn_pg?station=01466900">http://nj.usgs.gov/rt-cgi/gen_stn_pg?station=01466900</a>	
NJ	NORTH BRANCH RANOCAS CREEK AT PEMBERTON, NJ	<a href="http://nj.usgs.gov/rt-cgi/gen_stn_pg?station=01467000">http://nj.usgs.gov/rt-cgi/gen_stn_pg?station=01467000</a>	
PA	PENNYPACK CREEK AT LOWER RHAWN STREET BRIDGE, PA	<a href="http://pa.water.usgs.gov/rt-cgi/gen_stn_pg?station=01467048">http://pa.water.usgs.gov/rt-cgi/gen_stn_pg?station=01467048</a>	
NJ	SOUTH BRANCH PENNSAUKEN CREEK AT CHERRY HILL, NJ		
PA	FRANKFORD CREEK AT CASTOR AVENUE, PA	<a href="http://pa.water.usgs.gov/rt-cgi/gen_stn_pg?station=01467087">http://pa.water.usgs.gov/rt-cgi/gen_stn_pg?station=01467087</a>	
NJ	COOPER RIVER AT HADDONFIELD, NJ	<a href="http://nj.usgs.gov/rt-cgi/gen_stn_pg?station=01467150">http://nj.usgs.gov/rt-cgi/gen_stn_pg?station=01467150</a>	
PA	SCHUYLKILL RIVER AT LANDINGVILLE, PA	<a href="http://pa.water.usgs.gov/rt-cgi/gen_stn_pg?station=01468500">http://pa.water.usgs.gov/rt-cgi/gen_stn_pg?station=01468500</a>	
PA	LITTLE SCHUYLKILL RIVER AT TAMAQUA, PA	<a href="http://pa.water.usgs.gov/rt-cgi/gen_stn_pg?station=01469500">http://pa.water.usgs.gov/rt-cgi/gen_stn_pg?station=01469500</a>	
PA	SCHUYLKILL RIVER AT BERNE, PA	<a href="http://pa.water.usgs.gov/rt-cgi/gen_stn_pg?station=01470500">http://pa.water.usgs.gov/rt-cgi/gen_stn_pg?station=01470500</a>	
PA	TULPEHOCKEN CREEK NEAR BERNVILLE, PA	<a href="http://pa.water.usgs.gov/rt-cgi/gen_stn_pg?station=01470779">http://pa.water.usgs.gov/rt-cgi/gen_stn_pg?station=01470779</a>	
PA	FURNACE CREEK AT ROBESONIA, PA	<a href="http://pa.water.usgs.gov/rt-cgi/gen_stn_pg?station=01470853">http://pa.water.usgs.gov/rt-cgi/gen_stn_pg?station=01470853</a>	
PA	BLUE MARSH LAKE, PA		
PA	TULPEHOCKEN CREEK AT BLUE MARSH DAMSITE NEAR READING, PA	<a href="http://pa.water.usgs.gov/rt-cgi/gen_stn_pg?station=01470960">http://pa.water.usgs.gov/rt-cgi/gen_stn_pg?station=01470960</a>	
PA	TULPEHOCKEN CREEK NEAR READING, PA	<a href="http://pa.water.usgs.gov/rt-cgi/gen_stn_pg?station=01471000">http://pa.water.usgs.gov/rt-cgi/gen_stn_pg?station=01471000</a>	
PA	SCHUYLKILL RIVER AT READING, PA	<a href="http://pa.water.usgs.gov/rt-cgi/gen_stn_pg?station=01471510">http://pa.water.usgs.gov/rt-cgi/gen_stn_pg?station=01471510</a>	
PA	MANATAWNY CREEK NEAR SPANGSVILLE, PA	<a href="http://pa.water.usgs.gov/rt-cgi/gen_stn_pg?station=01471875">http://pa.water.usgs.gov/rt-cgi/gen_stn_pg?station=01471875</a>	
PA	MANATAWNY CREEK NEAR POTTSTOWN, PA	<a href="http://pa.water.usgs.gov/rt-cgi/gen_stn_pg?station=01471980">http://pa.water.usgs.gov/rt-cgi/gen_stn_pg?station=01471980</a>	

STATE	NAME_STATE	WEB_AD	GAGE_TYPE
PA	SCHUYLKILL RIVER AT POTTSTOWN, PA	<a href="http://pa.water.usgs.gov/rt-cgi/gen_stn_pg?station=01472000">http://pa.water.usgs.gov/rt-cgi/gen_stn_pg?station=01472000</a>	
PA	FRENCH CREEK NEAR PHOENIXVILLE, PA	<a href="http://pa.water.usgs.gov/rt-cgi/gen_stn_pg?station=01472157">http://pa.water.usgs.gov/rt-cgi/gen_stn_pg?station=01472157</a>	
PA	PERKIOMEN CREEK AT EAST GREENVILLE, PA	<a href="http://pa.water.usgs.gov/rt-cgi/gen_stn_pg?station=01472198">http://pa.water.usgs.gov/rt-cgi/gen_stn_pg?station=01472198</a>	
PA	WEST BRANCH PERKIOMEN CREEK AT HILLEGASS, PA	<a href="http://pa.water.usgs.gov/rt-cgi/gen_stn_pg?station=01472199">http://pa.water.usgs.gov/rt-cgi/gen_stn_pg?station=01472199</a>	
PA	EAST BRANCH PERKIOMEN CREEK NEAR DUBLIN, PA	<a href="http://pa.water.usgs.gov/rt-cgi/gen_stn_pg?station=01472620">http://pa.water.usgs.gov/rt-cgi/gen_stn_pg?station=01472620</a>	
PA	EAST BRANCH PERKIOMEN CREEK NEAR SCHWENKSVILLE, PA	<a href="http://pa.water.usgs.gov/rt-cgi/gen_stn_pg?station=01472810">http://pa.water.usgs.gov/rt-cgi/gen_stn_pg?station=01472810</a>	
PA	PERKIOMEN CREEK AT GRATEFORD, PA	<a href="http://pa.water.usgs.gov/rt-cgi/gen_stn_pg?station=01473000">http://pa.water.usgs.gov/rt-cgi/gen_stn_pg?station=01473000</a>	
PA	VALLEY CREEK AT PENNSYLVANIA TURNPIKE NEAR VALLEY FORGE, PA	<a href="http://pa.water.usgs.gov/rt-cgi/gen_stn_pg?station=01473169">http://pa.water.usgs.gov/rt-cgi/gen_stn_pg?station=01473169</a>	
PA	SCHUYLKILL AT NORRISTOWN, PA		MANUAL
PA	WISSAHICKON CREEK AT FORT WASHINGTON, PA	<a href="http://pa.water.usgs.gov/rt-cgi/gen_stn_pg?station=01473900">http://pa.water.usgs.gov/rt-cgi/gen_stn_pg?station=01473900</a>	
PA	WISSAHICKON CREEK AT MOUTH, PA	<a href="http://pa.water.usgs.gov/rt-cgi/gen_stn_pg?station=01474000">http://pa.water.usgs.gov/rt-cgi/gen_stn_pg?station=01474000</a>	
PA	SCHUYLKILL RIVER AT PHILADELPHIA, PA	<a href="http://pa.water.usgs.gov/rt-cgi/gen_stn_pg?station=01474500">http://pa.water.usgs.gov/rt-cgi/gen_stn_pg?station=01474500</a>	
PA	CRUM CREEK NEAR NEWTOWN SQUARE, PA	<a href="http://pa.water.usgs.gov/rt-cgi/gen_stn_pg?station=01475850">http://pa.water.usgs.gov/rt-cgi/gen_stn_pg?station=01475850</a>	
PA	RIDLEY CREEK AT MEDIA, PA	<a href="http://pa.water.usgs.gov/rt-cgi/gen_stn_pg?station=01476480">http://pa.water.usgs.gov/rt-cgi/gen_stn_pg?station=01476480</a>	
PA	CHESTER CREEK NEAR CHESTER, PA	<a href="http://pa.water.usgs.gov/rt-cgi/gen_stn_pg?station=01477000">http://pa.water.usgs.gov/rt-cgi/gen_stn_pg?station=01477000</a>	
NJ	RACCOON CREEK NEAR SWEDESBORO, NJ	<a href="http://nj.usgs.gov/rt-cgi/gen_stn_pg?station=01477120">http://nj.usgs.gov/rt-cgi/gen_stn_pg?station=01477120</a>	
DE	SHELLPOT CREEK AT WILMINGTON, DE		
DE	CHRISTINA RIVER AT COOCHS BRIDGE, DE	<a href="http://sunweb1.er.usgs.gov/rt-cgi/gen_stn_pg?station=01478000">http://sunweb1.er.usgs.gov/rt-cgi/gen_stn_pg?station=01478000</a>	
PA	WHITE CLAY CREEK NEAR STRICKERSVILLE, PA	<a href="http://pa.water.usgs.gov/rt-cgi/gen_stn_pg?station=01478245">http://pa.water.usgs.gov/rt-cgi/gen_stn_pg?station=01478245</a>	
DE	WHITE CLAY CREEK AT NEWARK, DE	<a href="http://sunweb1.er.usgs.gov/rt-cgi/gen_stn_pg?station=01478650">http://sunweb1.er.usgs.gov/rt-cgi/gen_stn_pg?station=01478650</a>	
DE	WHITE CLAY CREEK NEAR NEWARK, DE	<a href="http://sunweb1.er.usgs.gov/rt-cgi/gen_stn_pg?station=01479000">http://sunweb1.er.usgs.gov/rt-cgi/gen_stn_pg?station=01479000</a>	
PA	RED CLAY CREEK NEAR KENNETT SQUARE, PA	<a href="http://pa.water.usgs.gov/rt-cgi/gen_stn_pg?station=01479820">http://pa.water.usgs.gov/rt-cgi/gen_stn_pg?station=01479820</a>	
DE	RED CLAY CREEK AT WOODDALE, DE		
DE	RED CLAY CREEK AT STANTON, DE	<a href="http://sunweb1.er.usgs.gov/rt-cgi/gen_stn_pg?station=01480015">http://sunweb1.er.usgs.gov/rt-cgi/gen_stn_pg?station=01480015</a>	
DE	CHRISTINA RIVER AT NEWPORT, DE	<a href="http://sunweb1.er.usgs.gov/rt-cgi/gen_stn_pg?station=01480065">http://sunweb1.er.usgs.gov/rt-cgi/gen_stn_pg?station=01480065</a>	AUTO TIDE
PA	WEST BRANCH BRANDYWINE CREEK NEAR HONEY BROOK, PA	<a href="http://pa.water.usgs.gov/rt-cgi/gen_stn_pg?station=01480300">http://pa.water.usgs.gov/rt-cgi/gen_stn_pg?station=01480300</a>	
PA	BIRCH RUN NEAR WAGONTOWN, PA	<a href="http://pa.water.usgs.gov/rt-cgi/gen_stn_pg?station=01480400">http://pa.water.usgs.gov/rt-cgi/gen_stn_pg?station=01480400</a>	
PA	WEST BRANCH BRANDYWINE CREEK AT COATESVILLE, PA	<a href="http://pa.water.usgs.gov/rt-cgi/gen_stn_pg?station=01480500">http://pa.water.usgs.gov/rt-cgi/gen_stn_pg?station=01480500</a>	
PA	WEST BRANCH BRANDYWINE CREEK AT MODENA, PA	<a href="http://pa.water.usgs.gov/rt-cgi/gen_stn_pg?station=01480617">http://pa.water.usgs.gov/rt-cgi/gen_stn_pg?station=01480617</a>	
PA	MARSH CREEK NEAR GLENMOORE, PA	<a href="http://pa.water.usgs.gov/rt-cgi/gen_stn_pg?station=01480675">http://pa.water.usgs.gov/rt-cgi/gen_stn_pg?station=01480675</a>	
PA	MARSH CREEK NEAR DOWNINGTOWN, PA	<a href="http://pa.water.usgs.gov/rt-cgi/gen_stn_pg?station=01480685">http://pa.water.usgs.gov/rt-cgi/gen_stn_pg?station=01480685</a>	
PA	EAST BRANCH BRANDYWINE CREEK NEAR DOWNINGTOWN, PA	<a href="http://pa.water.usgs.gov/rt-cgi/gen_stn_pg?station=01480700">http://pa.water.usgs.gov/rt-cgi/gen_stn_pg?station=01480700</a>	
PA	EAST BRANCH BRANDYWINE CREEK BELOW DOWNINGTOWN, PA	<a href="http://pa.water.usgs.gov/rt-cgi/gen_stn_pg?station=01480870">http://pa.water.usgs.gov/rt-cgi/gen_stn_pg?station=01480870</a>	
PA	BRANDYWINE CREEK AT CHADDS FORD, PA	<a href="http://pa.water.usgs.gov/rt-cgi/gen_stn_pg?station=01481000">http://pa.water.usgs.gov/rt-cgi/gen_stn_pg?station=01481000</a>	
DE	BRANDYWINE CREEK AT WILMINGTON, DE	<a href="http://sunweb1.er.usgs.gov/rt-cgi/gen_stn_pg?station=01481500">http://sunweb1.er.usgs.gov/rt-cgi/gen_stn_pg?station=01481500</a>	
DE	DELAWARE AT WILMINGTON, DE	<a href="http://sunweb1.er.usgs.gov/rt-cgi/gen_stn_pg?station=01481602">http://sunweb1.er.usgs.gov/rt-cgi/gen_stn_pg?station=01481602</a>	AUTO TIDE
DE	DELAWARE AT REEDY ISLAND, DE		AUTO TIDE
DE	BLACKBIRD CREEK AT BLACKBIRD, DE		
DE	ST. JONES RIVER AT DOVER, DE	<a href="http://sunweb1.er.usgs.gov/rt-cgi/gen_stn_pg?station=01483700">http://sunweb1.er.usgs.gov/rt-cgi/gen_stn_pg?station=01483700</a>	
DE	MURDERKILL RIVER NEAR FELTON, DE		
DE	MURDERKILL AT BOWERS BEACH, DE	<a href="http://sunweb1.er.usgs.gov/rt-cgi/gen_stn_pg?station=01484085">http://sunweb1.er.usgs.gov/rt-cgi/gen_stn_pg?station=01484085</a>	AUTO TIDE
DE	BEAVERDAM BRANCH AT HOUSTON, DE		
NJ	DELAWARE AT PHILLIPSBURG-EASTON, NJ		MANUAL
NJ	DELAWARE AT STOCKTON, NJ		MANUAL
PA	DELAWARE AT NEW HOPE, PA		MANUAL
NJ	DELAWARE AT WASHINGTONS CROSSING, NJ		MANUAL
NJ	DELAWARE AT BELVIDERE BRIDGE, NJ		MANUAL
NJ	DELAWARE RIVER AT RIEGELSVILLE BRIDGE, NJ		MANUAL
PA	DELAWARE AT PHILADELPHIA, PA		AUTO TIDE
NJ	DELAWARE BAY AT CAPE MAY FERRY, NJ		AUTO TIDE

STATE	NAME_STATE	NOTES
NJ	SLUICE CREEK AT S. DENNIS, NJ	ELEV ONLY
NJ	LITTLE EASE RUN NEAR CLAYTON, NJ	
NJ	MAURICE RIVER AT NORMA, NJ	FLOOD STAGE EST
NJ	MAURICE RIVER AT BIVALVE, NJ	ELEV ONLY
NJ	COHANSY RIVER AT GREENWICH, NJ	ELEV ONLY
NY	EAST BRANCH DELAWARE RIVER AT ROXBURY, NY	NEW WY 00
NY	BUSH KILL NEAR ARKVILLE, NY	
NY	DRY BROOK AT ARKVILLE, NY	
NY	EAST BRANCH DELAWARE RIVER AT MARGARETVILLE, NY	
NY	PLATTE KILL AT DUNRAVEN, NY	
NY	MILL BROOK NEAR DUNRAVEN, NY	
NY	TREMPER KILL NEAR ANDES, NY	
NY	EAST BRANCH DELAWARE RIVER AT DOWNSVILLE, NY	
NY	EAST BRANCH DELAWARE RIVER AT HARVARD, NY	
NY	BEAVER KILL AT COOKS FALL, NY	
NY	EAST BRANCH DELAWARE RIVER AT FISHS EDDY, NY	
NY	WEST BRANCH DELAWARE RIVER AT HOBART, NY	NEW WY 00
NY	TOWN BROOK TRIBUTARY SOUTHEAST OF HOBART, NY	
NY	TOWN BROOK SOUTHEAST OF HOBART, NY	
NY	WEST BRANCH DELAWARE RIVER UPSTREAM FROM DELHI, NY	
NY	COULTER BROOK NEAR BOVINA CENTER, NY	
NY	LITTLE DELAWARE RIVER NEAR DELHI, NY	
NY	WOLF CREEK AT MUNDALE, NY	
NY	EAST BROOK EAST OF WALTON, NY	
NY	WEST BRANCH DELAWARE RIVER AT WALTON, NY	
NY	TROUT CREEK NEAR TROUT CREEK, NY	
NY	SHERRUCK BROOK TRIBUTARY NEAR TROUT CREEK, NY	
NY	WEST BRANCH DELAWARE RIVER AT STILESVILLE, NY	
NY	WEST BRANCH DELAWARE RIVER AT HALE EDDY, NY	
NY	CALLICOON CREEK AT CALLICOON, NY	Crest Stage, partial record
NY	DELAWARE RIVER AT CALLICOON, NY	
NY	DELAWARE RIVER ABOVE LACKAWAXEN RIVER NEAR BARRYVILLE, NY	
PA	WEST BRANCH LACKAWAXEN RIVER NEAR ALDENVILLE, PA	
PA	PROMPTON RESERVOIR, PA	
PA	WEST BRANCH LACKAWAXEN RIVER AT PROMPTON, PA	
PA	GENERAL EDGAR JADWIN RESERVOIR, PA	
PA	DYBERRY CREEK NEAR HONESDALE, PA	
PA	LACKAWAXEN RIVER NEAR HONESDALE, PA	
PA	LACKAWAXEN RIVER AT HAWLEY, PA	
PA	LAKE WALLENPAUPACK, PA	
PA	WALLENPAUPACK CREEK AT WILSONVILLE, PA	
NY	DELAWARE RIVER AT PORT JERVIS, NY	
NY	EAST BRANCH NEVERSINK RIVER NORTHEAST OF DENNING, NY	
NY	EAST BRANCH NEVERSINK RIVER NEAR CLARYVILLE, NY	
NY	WEST BRANCH NEVERSINK RIVER AT WINNISOOK LAKE NEAR FROST VALLEY, NY	
NY	BISCUIT BROOK ABOVE PIGEON BROOK AT FROST VALLEY, NY	
NY	SHELTER CREEK BELOW DRY CREEK NEAR FROST VALLEY, NY	
NY	WEST BRANCH NEVERSINK RIVER AT CLARYVILLE, NY	
NY	NEVERSINK RIVER NEAR CLARYVILLE, NY	
NY	NEVERSINK RIVER AT NEVERSINK, NY	
NY	NEVERSINK RIVER AT BRIDGEVILLE, NY	
NY	NEVERSINK RIVER AT GODEFFROY, NY	
NJ	DELAWARE RIVER AT MONTAGUE, NJ	
PA	BUSH KILL AT SHOEMAKERS, PA	
NJ	FLAT BROOK NEAR FLATBROOKVILLE, NJ	FLOOD STAGE EST
NJ	DELAWARE AT TOCKS ISLAND, NJ	
PA	BROADHEAD CREEK NEAR ANALOMINK, PA	

STATE	NAME_STATE	NOTES
PA	BROADHEAD CREEK AT MINISINK HILLS, PA	
NJ	EAST BRANCH PAULINS KILL NEAR LAFAYETTE, NJ	
NJ	PAULINS KILL AT BLAIRSTOWN, NJ	
NJ	YARDS CREEK NEAR BLAIRSTOWN, NJ	
NJ	PEQUEST RIVER AT PEQUEST, NJ	
NJ	DELAWARE RIVER AT BELVIDERE, NJ	
PA	LEHIGH RIVER AT STODDARTSVILLE, PA	
PA	TUNKHANNOCK CREEK NEAR LONG POND, PA	
PA	TOBYHANNA CREEK NEAR BLAKESLEE, PA	
PA	FRANCIS E. WALTER RESERVOIR, PA	
PA	LEHIGH RIVER BELOW F.E. WALTER RESERVOIR NEAR WHITE HAVEN, PA	
PA	LEHIGH RIVER AT LEHIGHTON, PA	
PA	POHOPOCO CREEK AT KRESGEVILLE, PA	
PA	BELTZVILLE LAKE, PA	
PA	POHOPOCO CREEK BELOW BELTZVILLE LAKE NEAR PARRYVILLE, PA	
PA	AQUASHICOLA CREEK AT PALMERTON, PA	
PA	LEHIGH RIVER AT WALNUTPORT, PA	
PA	LITTLE LEHIGH CREEK NEAR ALLENTOWN, PA	
PA	LITTLE LEHIGH CREEK AT TENTH STREET BRIDGE AT ALLENTOWN, PA	
PA	JORDAN CREEK NEAR SCHNECKSVILLE, PA	
PA	JORDAN CREEK AT ALLENTOWN, PA	
PA	MONOCACY CREEK AT BETHLEHEM, PA	FLOOD STAGE EST
PA	LEHIGH RIVER AT BETHLEHEM, PA	
PA	LEHIGH RIVER AT GLENDON, PA	FLOOD STAGE EST
NJ	MUSCONETCONG RIVER NEAR BLOOMSBURY, NJ	
NJ	DELAWARE RIVER AT RIEGELSVILLE, NJ	Crest Stage, partial record
PA	TOHICKON CREEK NEAR PIPERSVILLE, PA	
NJ	DELAWARE AND RARITAN CANAL AT PORT MERCER, NJ	
NJ	DELAWARE RIVER AT TRENTON, NJ	
NJ	ASSUNPINK CREEK NEAR CLARKSVILLE, NJ	
NJ	ASSUNPINK CREEK AT TRENTON, NJ	
NJ	CROSSWICKS CREEK AT EXTONVILLE, NJ	
NJ	DELAWARE AT BURLINGTON, NJ	FLOOD STAGE EST
PA	NORTH BRANCH NESHAMINY CREEK BLW LAKE GALENA NR NEW BRITAIN, PA	
PA	NORTH BRANCH NESHAMINY CREEK AT CHALFONT, PA	
PA	LITTLE NESHAMINY CREEK AT VALLEY ROAD NEAR NESHAMINY, PA	
PA	NESHAMINY CREEK NEAR LANGHORNE, PA	
PA	POQUESSING CREEK AT GRANT AVENUE, PA	
NJ	SOUTH BRANCH RANCOCAS CREEK AT VINCENTOWN, NJ	
NJ	MCDONALDS BRANCH IN LEBANON STATE FOREST, NJ	
NJ	GREENWOOD BRANCH AT NEW LISBON, NJ	
NJ	NORTH BRANCH RANCOCAS CREEK AT PEMBERTON, NJ	
PA	PENNYPACK CREEK AT LOWER RHAWN STREET BRIDGE, PA	
NJ	SOUTH BRANCH PENNSAUKEN CREEK AT CHERRY HILL, NJ	
PA	FRANKFORD CREEK AT CASTOR AVENUE, PA	FLOOD STAGE EST
NJ	COOPER RIVER AT HADDONFIELD, NJ	
PA	SCHUYLKILL RIVER AT LANDINGVILLE, PA	
PA	LITTLE SCHUYLKILL RIVER AT TAMAQUA, PA	
PA	SCHUYLKILL RIVER AT BERNE, PA	
PA	TULPEHOCKEN CREEK NEAR BERNVILLE, PA	
PA	FURNACE CREEK AT ROBESONIA, PA	
PA	BLUE MARSH LAKE, PA	
PA	TULPEHOCKEN CREEK AT BLUE MARSH DAMSITE NEAR READING, PA	
PA	TULPEHOCKEN CREEK NEAR READING, PA	
PA	SCHUYLKILL RIVER AT READING, PA	
PA	MANATAWNY CREEK NEAR SPANGSVILLE, PA	
PA	MANATAWNY CREEK NEAR POTTSTOWN, PA	



STATE	NAME_STATE	NOTES
PA	SCHUYLKILL RIVER AT POTTSTOWN, PA	
PA	FRENCH CREEK NEAR PHOENIXVILLE, PA	
PA	PERKIOMEN CREEK AT EAST GREENVILLE, PA	
PA	WEST BRANCH PERKIOMEN CREEK AT HILLEGASS, PA	
PA	EAST BRANCH PERKIOMEN CREEK NEAR DUBLIN, PA	
PA	EAST BRANCH PERKIOMEN CREEK NEAR SCHWENKSVILLE, PA	
PA	PERKIOMEN CREEK AT GRATEFORD, PA	
PA	VALLEY CREEK AT PENNSYLVANIA TURNPIKE NEAR VALLEY FORGE, PA	FLOOD STAGE EST
PA	SCHUYLKILL AT NORRISTOWN, PA	
PA	WISSAHICKON CREEK AT FORT WASHINGTON, PA	POR WY 1961-68, REACT 6/00
PA	WISSAHICKON CREEK AT MOUTH, PA	FLOOD STAGE EST
PA	SCHUYLKILL RIVER AT PHILADELPHIA, PA	
PA	CRUM CREEK NEAR NEWTOWN SQUARE, PA	
PA	RIDLEY CREEK AT MEDIA, PA	
PA	CHESTER CREEK NEAR CHESTER, PA	
NJ	RACCOON CREEK NEAR SWEDESBORO, NJ	
DE	SHELLPOT CREEK AT WILMINGTON, DE	
DE	CHRISTINA RIVER AT COOCHS BRIDGE, DE	
PA	WHITE CLAY CREEK NEAR STRICKERSVILLE, PA	
DE	WHITE CLAY CREEK AT NEWARK, DE	
DE	WHITE CLAY CREEK NEAR NEWARK, DE	
PA	RED CLAY CREEK NEAR KENNETT SQUARE, PA	
DE	RED CLAY CREEK AT WOODDALE, DE	
DE	RED CLAY CREEK AT STANTON, DE	
DE	CHRISTINA RIVER AT NEWPORT, DE	ELEV ONLY
PA	WEST BRANCH BRANDYWINE CREEK NEAR HONEY BROOK, PA	
PA	BIRCH RUN NEAR WAGONTOWN, PA	
PA	WEST BRANCH BRANDYWINE CREEK AT COATESVILLE, PA	
PA	WEST BRANCH BRANDYWINE CREEK AT MODENA, PA	
PA	MARSH CREEK NEAR GLENMOORE, PA	
PA	MARSH CREEK NEAR DOWNINGTOWN, PA	
PA	EAST BRANCH BRANDYWINE CREEK NEAR DOWNINGTOWN, PA	
PA	EAST BRANCH BRANDYWINE CREEK BELOW DOWNINGTOWN, PA	
PA	BRANDYWINE CREEK AT CHADDS FORD, PA	
DE	BRANDYWINE CREEK AT WILMINGTON, DE	
DE	DELAWARE AT WILMINGTON, DE	ELEV ONLY
DE	DELAWARE AT REEDY ISLAND, DE	ELEV ONLY
DE	BLACKBIRD CREEK AT BLACKBIRD, DE	
DE	ST. JONES RIVER AT DOVER, DE	
DE	MURDERKILL RIVER NEAR FELTON, DE	
DE	MURDERKILL AT BOWERS BEACH, DE	ELEV ONLY
DE	BEAVERDAM BRANCH AT HOUSTON, DE	
NJ	DELAWARE AT PHILLIPSBURG-EASTON, NJ	
NJ	DELAWARE AT STOCKTON, NJ	
PA	DELAWARE AT NEW HOPE, PA	
NJ	DELAWARE AT WASHINGTONS CROSSING, NJ	
NJ	DELAWARE AT BELVIDERE BRIDGE, NJ	
NJ	DELAWARE RIVER AT RIEGELSVILLE BRIDGE, NJ	
PA	DELAWARE AT PHILADELPHIA, PA	ELEV ONLY, MAINTAINED BY NOS
NJ	DELAWARE BAY AT CAPE MAY FERRY, NJ	ELEV ONLY, MAINTAINED BY NOS

CP Projects as of May 22, 2003

	A	B	C	D	E	F	G
1	Docket Number	Applicant Name	Docket Description	State	Point Type	Action Type	Action Date
2	D-73-191 CP	ABINGTON TWP	STP UP	PA	STP	38CPD	26-Feb-1975
3	D-73-191 CP REV	ABINGTON TWP	STP UP	PA	STP	38CPD	24-Jan-1979
4	D-71-136 CP	ACIERNO, FRANK	STP FOR RED LION VILLAGE	DE	STP	38CPD	24-Jan-1973
5	D-77-022 CP	ALBURTIS BORO	G W WITH - WELL #3	PA	GW	38CPD	25-May-1977
6	D-91-042 CP	ALBURTIS BORO	WELL 4	PA	GW	38CPD	09-Dec-1992
7	D-91-042 CP REN	ALBURTIS BORO	WELLS 1-4	PA	GW	38CPD	18-Feb-1998
8	D-67-197 CP	ALLAMUCHY TWP	WATER SUPPLY - 2 WELLS	NJ	GW	38CPD	13-Dec-1967
9	D-77-060 CP	ALLAMUCHY TWP	WELL 3	NJ	GW	38CPD	30-Nov-1977
10	D-89-032 CP	ALLENTOWN BORO	G W WITH	NJ	GW	38CPD	28-Jun-1989
11	D-66-048 CP	ALLENTOWN BORO	STP	NJ	STP	38CPD	27-Apr-1966
12	D-89-032 CP REN	ALLENTOWN BORO	GWWD - WELLS 1 AND 2	NJ	GW	38CPD	25-Jun-1997
13	D-73-177 CP REV	ALLENTOWN CITY	EXPANSION OF SERVICE AREA	PA	STP,AREA	38CPD	12-Dec-1990
14	D-73-177 CP	ALLENTOWN CITY	STP EXPAND	PA	STP,AREA	38CPD	31-Oct-1973
15	D-84-016 CP	ALLENTOWN CITY	S W WITH - ALLOC - FROM LEHIGH RIVER	PA	SW	38CPD	27-Jun-1985
16	D-97-014 CP	ALLENTOWN CITY	KLINES ISLAND STP MODIF	PA	STP	38CPD	06-Aug-1997
17	D-65-015 CP	ALLENTOWN CITY	STP MOD	PA	STP	38CPD	07-Oct-1965
18	D-87-062 CP REN	ALPHA BORO	WELL 3	NJ	GW	38CPD	28-Apr-1993
19	D-87-062 CP	ALPHA BORO	G W WITH - WELL #3	NJ	GW	38CPD	22-Sep-1987
20	D-75-016 CP	AMBLER BORO	STP EXP	PA	STP	38CPD	12-Jan-1977
21	D-77-092 CP	AMBLER BORO	G W WITH - WELL #12	PA	GW	38CPD	22-Mar-1978
22	D-85-026 CP REN 2	AMBLER BORO	WELLS 1-14, SPRING WELL RENEWAL	PA	GW	38CPD	09-Jan-2001
23	D-77-016 CP	AMBLER BORO	G W WITH - WELL #14	PA	GW	38CPD	27-Apr-1977
24	D-68-049 CP	AMBLER BORO	STP	PA	STP	38CPD	22-May-1968
25	D-68-117 CP	AMBLER BORO	G W WITH - WELL #10	PA	GW	38CPD	22-Oct-1968
26	D-85-026 CP	AMBLER BORO	WATER SUPPLY - WELLS 12 & 14	PA	GW	38CPPA	01-May-1985
27	D-65-164 CP	AMBLER BORO	WELL #9 & EXIST #2-4,6-8 & FORTSIDE SPRING	PA	GW,SW	38CPD	23-Mar-1966
28	D-73-116 CP	AMBLER BORO	G W WITH - WELL #11	PA	GW	38CPD	31-Oct-1973
29	D-85-026 CP REN	AMBLER BORO	WELLS 12 & 14	PA	GW	38CPE	28-Feb-1990
30	D-72-054 CP	AMITY TWP MUNIC AUTH	STP	PA	STP	38CPD	29-Mar-1973
31	D-90-078 CP	AMITY TWP MUNIC AUTH	STP	PA	STP	38CPD	12-Dec-1990
32	D-02-025 CP	ANDES VILLAGE	STP CONSTRUCTION	NY	STP	38CPD	28-Aug-2002
33	D-67-071 CP	ANDOVER BORO	G W WITH	NJ	GW	38CPD	23-Jun-1967
34	D-68-004 CP	ANTIETAM VALLEY MUNIC AUTH	STP	PA	STP	38CPD	24-Apr-1968

CP Projects as of May 22, 2003

	A	B	C	D	E	F	G
1	Docket Number	Applicant Name	Docket Description	State	Point Type	Action Type	Action Date
35	D-87-045 CP	ANTIETAM VALLEY MUNIC AUTH	STP UPGRADE & RERATING	PA	STP	38CPD	22-Sep-1987
36	D-74-142 CP	ARROWHEAD SEWER CO, INC	STP	PA	STP	38CPD	25-Sep-1974
37	D-89-016 CP	ARROWHEAD SEWER CO, INC	STP EXPANSION	PA	STP	38CPD	24-May-1989
38	D-75-008 CP	ARTESIAN W C	AIRPORT WELLS - 3	DE	GW	38CPD	23-Apr-1975
39	D-97-048 CP	ARTESIAN W C	SOUTHERN DISTR SYSTEM WELLS	DE	GW	38CPD	28-Aug-1999
40	D-74-195 CP	ARTESIAN W C	G W WITH - WELL #4	DE	GW	38CPD	17-Dec-1975
41	D-74-111 CP	ARTESIAN W C	G W WITH - GLENDALE WELL #6	DE	GW	38CPD	25-Sep-1974
42	D-68-069 CP	ARTESIAN W C	G W WITH - WELL #2	DE	GW	38CPD	22-May-1968
43	D-65-027 CP	ARTESIAN W C	G W WITH - WELL #3 - FAIRWINDS	DE	GW	38CPD	28-Apr-1965
44	D-74-097 CP	ARTESIAN W C	G W WITH - WELL #7 - FAIRWINDS	DE	GW	38CPD	17-Jun-1975
45	D-74-078 CP	ARTESIAN W C	G W WITH - GLENDALE WELL #5	DE	GW	38CPD	25-Sep-1974
46	D-69-045 CP	ARTESIAN W C	G W WITH - WELL #7	DE	GW	38CPD	28-May-1969
47	D-65-038 CP	ARTESIAN W C	G W WITH - WELL #13 - FAIRWINDS	DE	GW	38CPD	28-Apr-1965
48	D-96-033 CP	ARTESIAN W C	NEW ARTESIANS VILLAGE WELL 3	DE	GW	38CPD	11-Dec-1996
49	D-74-110 CP	ARTESIAN W C	G W WITH - HOCKESSIN WELL #G3	DE	GW	38CPD	25-Sep-1974
50	D-79-058 CP REV	ARTESIAN W C	G W WITH - INCR ALLOC	DE	GW	38CPD	23-May-1984
51	D-79-058 CP REN 2	ARTESIAN W C	38 WELLS, INCREASE ALLOC	DE	GW	38CPD	26-Apr-1995
52	D-00-047 CP	ARTESIAN W C	BARKERS LANDING WELLS 1-2	DE	GW	38CPD	28-Aug-2002
53	D-78-030 CP	ARTESIAN W C	G W WITH - COLLINS PK WELL	DE	GW	38CPD	24-May-1978
54	D-74-049 CP	ARTESIAN W C	G W WITH - HOCKESSIN WELL #G1	DE	GW	38CPD	25-Sep-1974
55	D-82-043 CP	ARTESIAN W C	AIRPORT IND PK - WELLS #1 & 2	DE	GW	38CPD	30-Nov-1983
56	D-79-058 CP	ARTESIAN W C	G W WITH - GLENDALE WELL 4R	DE	GW	38CPD	27-Apr-1982
57	D-00-046 CP	ARTESIAN W C	GWWD	DE	GW	38CPD	03-Apr-2002
58	D-76-092 CP	ARTESIAN W C	G W WITH - CARAVEL FARMS WELL	DE	GW	38CPD	28-Sep-1977
59	D-76-044 CP	ARTESIAN W C	G W WITH - MOORE'S FARM #7	DE	GW	38CPD	02-Jun-1976
60	D-79-058 CP REV REN	ARTESIAN W C	G W WITH	DE	GW	38CPD	28-Jun-1989
61	D-85-027 CP REN 2	ARTESIAN WATER COMPANY, INC.	WELL W-3	PA	GW	38CPD	19-Sep-1996
62	D-01-024 CP	ARTESIAN WC	GROUND WATER WITHDRAWAL	DE	GW	38CPD	13-Sep-2001
63	D-01-025 CP	ARTESIAN WC	GROUND WATER WITHDRAWAL	DE	GW	38CPD	28-Aug-2002
64	D-01-034 CP	ARTESIAN WC	GROUND WATER WITHDRAWAL	DE	GW	38CPD	13-Sep-2001
65	D-89-068	ATLANTIC PIPELINE	IWT - EXPAND FOR DECONTAM TREAT	PA	IWT,DECON	38CPD	25-Oct-1989
66	D-90-052 CP	AUBURN M A	SW W/D - STONY CR & TRIB	PA	SW	38CPD	12-Dec-1990
67	D-90-062 CP	AUBURN M A	STP	PA	STP	38CPD	24-Oct-1990

CP Projects as of May 22, 2003

	A	B	C	D	E	F	G
1	Docket Number	Applicant Name	Docket Description	State	Point Type	Action Type	Action Date
68	D-73-194 CP	AUDUBON WATER CO	WATER SUPPLY - WELLS #7-10	PA	GW	38CPD	24-Jan-1974
69	D-78-077 CP	AUDUBON WATER CO	G W WITH - WELL #11	PA	GW	38CPD	24-Jan-1979
70	D-71-205 CP	AUDUBON WATER CO	WATER SUPPLY - WELLS 1-3,5 & 6	PA	GW	38CPD	31-Oct-1973
71	D-80-073 CP	AUDUBON WATER CO	G W WITH - WELL #13	PA	GW	38CPPA	22-Sep-1987
72	D-97-043 CP	AUDUBON WATER CO	WELLS 1-2	PA	GW	38CPD	06-Jun-2001
73	D-92-047 CP	AUDUBON WATER CO	SYSTEM - GW WITHDRAWAL	PA	GW	38CPDPA	23-Feb-1994
74	D-92-045 CP	AVONDALE BORO SEWER AUTH	STP MODIFICATION	PA	STP	38CPD	09-Dec-1992
75	D-66-224 CP	AVONDALE BORO SEWER AUTH	SEWAGE SYSTEM	PA	STP	38CPD	29-Mar-1967
76	D-91-029 CP	AVONDALE BORO SEWER AUTH	STP - INCREASE CAPACITY	PA	STP	38CPD	23-Oct-1991
77	D-64-030 CP	BALLY BORO M A	STP	PA	STP	CPR	22-Jul-1964
78	D-75-087 CP	BALLY BORO M A	STP UP	PA	STP	38CPD	23-Jul-1975
79	D-66-107 CP	BALLY BORO M A	STP	PA	STP	38CPD	22-Jun-1966
80	D-94-044 CP	BALLY BORO M A	MODIFY EXISTING STP	PA	STP	38CPD	26-Apr-1995
81	D-78-019 CP	BALLY BORO M A	G W WITH - WELL #3	PA	GW	38CPD	24-May-1978
82	D-88-087 CP	BANGOR BORO AUTH	STP - UPGRADE & EXPAND	PA	STP	38CPD	26-Apr-1989
83	D-72-185 CP	BASILE CORP	STP EXP	PA	STP,AREA	38CPD	24-Jan-1973
84	D-72-185 CP	BASILE CORP	STP EXP	PA	STP	38CPD	24-Jan-1973
85	D-72-185 CP (REV)	BASILE CORP	STP SERVICE AREA EXPAND	PA	STP,AREA	38CPD	22-Aug-1979
86	D-72-185 CP (REV)	BASILE CORP	STP SERVICE AREA EXPAND	PA	STP	38CPD	22-Aug-1979
87	D-88-051 CP	BATH BORO	STP - EXPAND	PA	STP	38CPD	26-Apr-1989
88	D-64-023 CP	BATH BORO	STP	PA	STP	CPR	22-Jul-1964
89	D-94-064 CP	BEACON HILL AT UPPER FREEHOLD	NEW WELLS 1 AND 2B	NJ	GW	38CPD	25-Oct-1995
90	D-66-031 CP	BEAVER MEADOWS MUNIC AUTH	STP	PA	STP	38CPD	22-Jun-1966
91	D-87-061 CP	BEDMINSTER MUNIC AUTH	WELLS 2 & 9	PA	GW	38CPPA	05-Aug-1987
92	D-88-037 CP	BEDMINSTER MUNIC AUTH	STP	PA	STP	38CPD	03-Aug-1988
93	D-87-061 CP REN	BEDMINSTER MUNIC AUTH	WELLS 2 & 9	PA	GW	38CPPAE	24-Jun-1992
94	D-65-086 CP	BELLMAWR BORO	G W WITH - WELL #4	NJ	GW	38CPD	13-Sep-1965
95	D-90-082 CP	BELLMAWR BORO	WELL 6	NJ	GW	38CPD	27-Mar-1991
96	D-90-082 CP REN	BELLMAWR BORO	WELLS 3 - 6	NJ	GW	38CPD	26-Jun-1996
97	D-76-123 CP	BELLMAWR BORO	G W WITH - WELL #5	NJ	GW	38CPD	24-Aug-1977
98	D-73-173 CP	BELL'S LAKE WATER CO	WATER SUPPLY - 2 WELLS	NJ	GW	38CPD	12-Dec-1973
99	D-68-157 CP	BELL'S LAKE WATER CO	G W WITH	NJ	GW	38CPD	04-Dec-1968
100	D-70-210 CP	BERKS - MONTGOMERY MUNIC AUTH	STP EXP	PA	STP	38CPD	24-Nov-1970

CP Projects as of May 22, 2003

	A	B	C	D	E	F	G
1	Docket Number	Applicant Name	Docket Description	State	Point Type	Action Type	Action Date
101	D-73-060 CP	BERKS - MONTGOMERY MUNIC AUTH	STP EXP	PA	STP	38CPD	27-Aug-1975
102	D-87-007 CP	BERKS - MONTGOMERY MUNIC AUTH	STP EXPAND & UPGRADE (WEST SWAMP CR PLT)	PA	STP	38CPD	27-May-1987
103	D-75-068 CP	BERKS CO	STP UP	PA	STP	38CPD	17-Jun-1975
104	D-90-036 CP	BERKS CO	STP FOR VARIOUS COUNTY FACILITIES	PA	STP	38CPD	12-Dec-1990
105	D-71-194 CP	BERKSHIRE GREENS INC	G W WITH	PA	GW	38CPD	26-Jan-1972
106	D-01-010 CP	BERKS-MONTGOMERY MA	STP EXPANSION	PA	STP	38CPD	29-Jan-2003
107	D-00-070 CP	BERKS-MONTGOMERY MUNIC AUTH	STP RERATE TO 2.1 MGD	PA	STP	38CPD	28-Feb-2001
108	D-95-024 CP	BERLIN BORO	NEW WELL 12	NJ	GW	38CPD	22-May-1996
109	D-67-004 CP (REN)	BERNVILLE BORO	S W WITH & STP (RENEWED BY RESO.)	PA	SW	CPR	30-Sep-1971
110	D-99-018 CP	BERNVILLE BORO	STP UPGRADE/EXPAN TO 0.285 MGD	PA	STP	38CPD	23-Jun-1999
111	D-67-004 CP	BERNVILLE BORO	STP	PA	STP	38CPD	29-Mar-1967
112	D-67-004 CP	BERNVILLE BORO	STP	PA	SW	38CPD	29-Mar-1967
113	D-67-004 CP (REN)	BERNVILLE BORO	S W WITH & STP (RENEWED BY RESO.)	PA	STP	CPR	30-Sep-1971
114	D-69-172 CP	BETHEL TWP WATER CO	WATER SUPPLY - INTERSTATE INTERCONNECTION	PA	CONN,SW	38CPD	17-Mar-1971
115	D-95-019 CP	BETHLEHEM	PENN FOREST DAM REPLACEMENT	PA	IMP, MISC	38CPD	30-Apr-1997
116	D-79-045 CP	BETHLEHEM	GRIST MILL RESTORATION IN FLOODWAY	PA	ENCR,MISC	38CPD	25-Jul-1979
117	D-66-052 CP	BETHLEHEM	TUNKHANNOCK CRK WATER SUPPLY	PA	SW	38CPD	27-Apr-1966
118	D-65-080 CP (PT. I)	BETHLEHEM	WELLS - PART 1	PA	SW	38CPD	28-Jul-1965
119	D-65-080 CP (PT. II)	BETHLEHEM	G W & S W W/D - PART II	PA	SW	38CPD	13-Sep-1965
120	D-65-080 CP (PT. III)	BETHLEHEM	G W & S W W/D - PART III	PA	SW	38CPD	13-Sep-1965
121	D-65-080 CP (REV)	BETHLEHEM	G W WITH - SAUCON PARK WELL	PA	SW	38CPD	29-Dec-1965
122	D-97-047 CP	BETHLEHEM	BELTZVILLE EMERGENCY SWWD	PA	SW	38CPD	18-Feb-1998
123	D-71-078 CP	BETHLEHEM	STP EXP	PA	STP	38CPD	22-Jun-1971
124	D-70-230 CP	BETHLEHEM	WATER SUPPLY - 2 WELLS	PA	GW	38CPD	17-Dec-1970
125	D-73-115 CP	BIONDI, T.H. INC	STP	PA	STP	38CPD	12-Dec-1973
126	D-91-028 CP	BIRMINGHAM TWP	STP	PA	STP	38CPD	25-Sep-1991
127	D-67-026 CP	BLACKWOOD WATER CO	WATER SUPPLY - 4 WELLS	NJ	GW	38CPD	29-Mar-1967
128	D-90-014 CP	BLOOMSBURY BORO	WELLS 1 AND 2	NJ	GW	38CPD	28-Sep-1994
129	D-81-050 CP (REN)	BLUE MOUNTAIN CONSOLIDATED WATER CO	G W WITH - KNAUSS RD WELL RENE	PA	GW	38CPD	14-Dec-1988
130	D-91-051 CP	BLYTHE TWP	SW W/D CRYSTAL,SILVER,MOSS GLEN, ETC.	PA	SW	38CPD	23-Oct-1991
131	D-65-033 CP	BORDENTOWN CITY	G W WITH - WELL #2	NJ	GW	38CPD	13-Sep-1965
132	D-64-094 CP	BORDENTOWN CITY	G W WITH - WELL #1	NJ	GW	38CPD	27-Jan-1965
133	D-74-130 CP	BORDENTOWN CITY	G W WITH - WELL #4	NJ	GW	38CPD	25-Sep-1974

CP Projects as of May 22, 2003

	A	B	C	D	E	F	G
1	Docket Number	Applicant Name	Docket Description	State	Point Type	Action Type	Action Date
134	D-86-047 CP	BORDENTOWN SEWER AUTH	STP REG PROJ	NJ	STP	38CPD	17-Sep-1986
135	D-83-043 CP	BORDENTOWN TWP	STP EXP & UP - LAUREL RUN	NJ	STP	38CPD	22-Feb-1984
136	D-96-022 CP	BOWMANSTOWN BORO	CONSTRUCT 0.2 mgd STP	PA	STP	38CPD	19-Sep-1996
137	D-64-024 CP	BOYERTOWN BORO	STP - BY (R-64-9)	PA	STP	CPR	22-Jul-1964
138	D-73-199 CP	BOYERTOWN BORO	STP UP	PA	STP	38CPD	04-Dec-1974
139	D-72-227 CP	BOYERTOWN BORO	DAM - BOYERTOWN RES	PA	IMP,SW	38CPD	26-Sep-1973
140	D-80-074 CP	BOYERTOWN BORO	WATER SUPPLY - 3 SOURCES	PA	SW	38CPD	16-Dec-1981
141	D-01-047 CP	BRANCH TWP MUNICIPAL AUTHORITY	CONSTRUCT SEWAGE TREATMENT PLANT	PA	STP	38CPD	06-Feb-2002
142	D-70-081 CP	BRIDGEPORT BORO AUTH	STP	PA	STP	38CPD	24-Jun-1970
143	D-76-039 CP	BRIDGETON CITY	WATER SUPPLY - 3 WELLS	NJ	GW	38CPD	30-Mar-1977
144	D-67-203 CP	BRIDGETON CITY	G W WITH - WELL #12	NJ	GW	38CPD	13-Dec-1967
145	D-65-034 CP	BRIDGETON CITY	G W WITH	NJ	GW	38CPD	23-Jun-1965
146	D-85-047 CP	BRIDGETON CITY	G W WITH - WELL #16	NJ	GW	38CPD	24-Jul-1985
147	D-72-171 CP	BRIDGETON CITY	WATER SUPPLY - 2 WELLS	NJ	GW	38CPD	08-Nov-1972
148	D-66-193 CP	BRISTOL BORO	BRISTOL MARINA	PA	ENCR	38CPD	28-Jan-1970
149	D-69-066 CP	BRISTOL BORO	STP EXP	PA	STP	38CPD	22-Jun-1971
150	D-69-066 CP (REV)	BRISTOL BORO	STP EXP	PA	STP	38CPD	30-Sep-1976
151	D-69-042 CP	BRISTOL TWP	STP EXPAND	PA	STP	38CPD	11-Dec-1969
152	D-64-031 CP	BRISTOL TWP	STP	PA	STP	CPR	22-Jul-1964
153	D-85-012 CP	BRISTOL TWP	STP MOD - CROYDON	PA	STP	38CPD	28-Aug-1985
154	D-90-098 CP	BRISTOL TWP	STP EXP	PA	STP	38CPD	28-Feb-2001
155	D-85-027 CP	BROAD RUN VALLEY INC	G W WITH - WELL #W3	PA	GW	38CPD	28-May-1986
156	D-85-027 CP REN	BROAD RUN VALLEY INC	WELL W-3	PA	GW	38CPD	19-Jun-1991
157	D-71-195 CP	BROADKILL BEACH WATER CO	G W WITH	DE	GW	38CPD	26-Jan-1972
158	D-66-096 CP	BROOKHAVEN BORO	STP	PA	STP	38CPD	22-May-1968
159	D-85-018 CP REN	BROOKLAWN BORO	WELLS 1, 3 & 4	NJ	GW	38CPE	06-Dec-1989
160	D-85-018 CP	BROOKLAWN BORO	WATER SUPPLY - WELLS #3 & 4	NJ	GW	38CPD	29-May-1985
161	D-85-018 CP REN 2	BROOKLAWN BORO	WELLS 1, 3, & 4	NJ	GW	38CPD	27-Oct-1999
162	D-88-011 CP	BROOKSIDE WATER CO	WATER SUPPLY - WELLS #1 & 2	NJ	GW	38CPD	27-Apr-1988
163	D-97-049 CP	BUCKINGHAM TWP	NEW WELLS F-1, F-2; INCREASED ALLOC	PA	GW	38CPD	24-Jun-1998
164	D-86-065 CP	BUCKINGHAM TWP	STP - NEW	PA	STP	38CPD	24-Nov-1987
165	D-95-043 CP	BUCKINGHAM TWP	EXPAND FIELDSTONE STP FROM 0.022 mgd TO 0.061 mgd	PA	STP,SPRY	38CPD	25-Oct-1995
166	D-92-002 CP	BUCKINGHAM TWP	WELLS BV-1,BV-2,CS-1,CS-S,CS- 3	PA	GW	38CPE	12-Aug-1992

CP Projects as of May 22, 2003

	A	B	C	D	E	F	G
1	Docket Number	Applicant Name	Docket Description	State	Point Type	Action Type	Action Date
167	D-00-038 CP	BUCKINGHAM TWP	NEW WELL F-3	PA	GW	38CPD	19-Apr-2001
168	D-98-049 CP	BUCKINGHAM TWP	FURLONG LAGOON EXPANSION TO 116,825 GPD	PA	SPRAY	38CPD	18-Aug-1999
169	D-91-087 CP	BUCKINGHAM TWP	STANDY BY WELL 3	PA	GW	38CPE	24-Jun-1992
170	D-93-082 CP	BUCKINGHAM TWP	SPRAY/LAGOON STP FOR COLD SPRING CREAMERY AREA	PA	STP,SPRY	38CPD	10-Aug-1994
171	D-72-038 CP	BUCKS CO DEPT OF PARKS & RECREATION	DOCK	PA	ENCR	38CPD	29-Mar-1972
172	D-67-185 CP	BUCKS CO DEPT OF PARKS & RECREATION	PRAHL'S IS. PARK- ADJACENT TO DELAWARE R	PA	MISC,CPX,MISC	38CPD	24-Jan-1968
173	D-67-185 CP	BUCKS CO DEPT OF PARKS & RECREATION	PRAHL'S IS. PARK- ADJACENT TO DELAWARE R	PA	MISC	38CPD	24-Jan-1968
174	D-72-038 CP (REV)	BUCKS CO DEPT OF PARKS & RECREATION	DOCK	PA	ENCR	38CPD	12-Dec-1972
175	D-75-071 CP	BUCKS CO DEPT OF PARKS & RECREATION	DREDGING OF SILVER & MAGNOLIA LAKES	PA	DREDG	38CPD	01-Jul-1977
176	D-75-071 CP (REV)	BUCKS CO DEPT OF PARKS & RECREATION	DREDGING OF SILVER & MAGNOLIA LAKES	PA	DREDG	38CPD	29-May-1985
177	D-99-066 CP	BUCKS CO WATER & SEWER AUTH	NEW WELL S-3	PA	GW	38CPD	19-Apr-2001
178	D-83-029 CP	BUCKS CO WATER & SEWER AUTH	STP - KINGS PLAZA	PA	STP	38CPD	25-Jan-1984
179	D-70-027 CP	BUCKS CO WATER & SEWER AUTH	INTERCEP - PINE RUN	PA	INTER,PIPE	38CPD	24-Jun-1970
180	D-88-076 CP	BUCKS CO WATER & SEWER AUTH	GREEN STREET STP UPGRADE	PA	STP	38CPD	02-Aug-1989
181	D-65-158 CP	BUCKS CO WATER & SEWER AUTH	G W WITH - WELL #1	PA	GW	38CPD	29-Dec-1965
182	D-68-105 CP	BUCKS CO WATER & SEWER AUTH	INTERCEP EXPAND - MAIN INTER. TO PHILA	PA	INTER	38CPD	31-Jul-1968
183	D-69-186 CP	BUCKS CO WATER & SEWER AUTH	FORCE MAIN	PA	STP	38CPD	11-Dec-1969
184	D-71-031 CP	BUCKS CO WATER & SEWER AUTH	INTERCEP - CORE CRK	PA	INTER,PIPE	38CPD	28-Jul-1971
185	D-00-022 CP	BUCKS CO WATER & SEWER AUTH	GREEN ST STP EXPANSION TO 1.5 MGD	PA	STP	38CPD	15-Nov-2000
186	D-88-078 CP	BUCKS CO WATER & SEWER AUTH	STP - EXPAND & UPGRADE - HARVEY AVE PLT	PA	STP	38CPD	26-Apr-1989
187	D-99-013 CP	BUCKS CO WATER & SEWER AUTH	HARVEY AVE STP RERATE TO 1.2 MGD	PA	STP	38CPD	08-Dec-1999
188	D-63-010 CP	BUCKS CO WATER & SEWER AUTH	INTERCEP - NESHAMINY CRK	PA	INTER,PIPE	CPR	22-Jul-1964
189	D-99-070 CP	BUCKS CO WATER & SEWER AUTH	GREEN ST STP RERATE TO 0.85 MGD	PA	STP	38CPD	07-Mar-2000
190	D-65-001 CP	BUCKS CO WATER & SEWER AUTH	STP	PA	STP	38CPD	24-Feb-1965
191	D-71-074 CP	BUCKS COUNTY	SEWER PLAN	PA	PLAN	38CPD	28-Jul-1971
192	D-69-020 CP	BUCKS COUNTY	G W WITH - WELL #4	PA	GW	38CPD	26-Feb-1969
193	D-85-044 CP	BUCKS COUNTY	NESH. MANOR - WELLS #1-4 - GWPA	PA	GW	38CPPA	27-Jun-1985
194	D-65-076 CP (6)	BUCKS COUNTY	DAM 615	PA	WSHED,IMP,SWI,PLAN,MISC	38CPD	28-Jul-1976
195	D-65-076 CP (5)	BUCKS COUNTY	DAM 611	PA	WSHED,IMP,SWI,MISC	38CPD	28-Jun-1973
196	D-91-036 CP	BUCKS COUNTY	NESH MANOR WELLS 2,4 & 5,INCR. & DELETE WELLS 1 & 3	PA	GW	38CPE	22-Jan-1992
197	D-65-076 CP (4)	BUCKS COUNTY	DAM 616	PA	IMP,SWI,WSHED,PLAN	38CPD	25-Apr-1973
198	D-65-076 CP (7)	BUCKS COUNTY	DAMS 621 & 625	PA	WSHED,IMP,SWI,PLAN	38CPD	28-Sep-1977
199	D-91-036 CP	BUCKS COUNTY	NESH MANOR WELLS 2,4,5, INCR & DELETE WELLS 1,3	PA	GW	38CPE	22-Jan-1992

CP Projects as of May 22, 2003

	A	B	C	D	E	F	G
1	Docket Number	Applicant Name	Docket Description	State	Point Type	Action Type	Action Date
200	D-70-242 CP	BUCKS COUNTY	N BRANCH WATER PLT	PA	WSHED,WW	CPD	29-Jan-1971
201	D-65-076 CP (2)	BUCKS COUNTY	NESHAMINY CRK WSHED PROJ	PA	WSHED,MISC,IMP,SWI,PLAN	38CPD	25-Jan-1967
202	D-71-121 CP (REV)	BUCKS COUNTY	HIDDEN VALLEY LANDFILL LEACHATE TRTMNT	PA	IWT,LAND,MISC	38CPD	12-Dec-1972
203	D-87-099 CP	BUCKS COUNTY	NESH. MANOR - WELL #5	PA	GW	38CPPA	22-Jun-1988
204	D-71-121 CP	BUCKS COUNTY	HIDDEN VALLEY LANDFILL LEACHATE TRTMNT	PA	IWT,LAND,MISC	38CPD	30-Sep-1971
205	D-65-076 CP	BUCKS COUNTY	NESHAMINY CRK WSHED PROJ	PA	WSHED,MISC,IMP,SWI,PLAN	38CPD	26-Oct-1966
206	D-65-076 CP (3)	BUCKS COUNTY	PUMP STA - PT PLEASANT	PA	WSHED,IMP,SWI,MISC	38CPD	17-Mar-1971
207	D-73-169 CP	BUCKWALTER FARM ASSOC	STP	PA	STP	38CPD	31-Oct-1973
208	D-73-078 CP	BURLINGTON CITY	BULKHEAD & FILL	NJ	ENCR	38CPD	30-Oct-1974
209	D-90-016 CP	BURLINGTON CITY	STP UPGRADE	NJ	STP	38CPD	27-Jun-1990
210	D-73-046 CP	BURLINGTON CITY	FILTER PLT INTAKES & PIPE XING	NJ	SW	38CPD	28-Sep-1977
211	D-71-190 CP	BURLINGTON CITY	BULKHEAD & FILL	NJ	ENCR	38CPD	15-Dec-1971
212	D-73-046 CP	BURLINGTON CITY	FILTER PLT INTAKES & PIPE XING	NJ	ELEC	38CPD	28-Sep-1977
213	D-65-077 CP (REV)	BURLINGTON CO SCS	PARKERS CRK WSHED	NJ	ENCR,PLAN	38CPD	27-Aug-1975
214	D-65-077 CP	BURLINGTON CO SCS	PARKERS CRK WSHED	NJ	ENCR,PLAN	38CPD	29-Dec-1965
215	D-75-122 CP	BURLINGTON COUNTY	STP FOR FIELDSBORO	NJ	STP	38CPD	30-Mar-1977
216	D-74-201 CP	BURLINGTON COUNTY	BRIDGE - COLEMANS	NJ	XING,ENCR	38CPD	08-May-1975
217	D-96-035 CP	BURLINGTON TWP	UPGRADE AND EXPAND STP	NJ	STP	38CPD	19-Sep-1996
218	D-82-038 CP	BURLINGTON TWP	STP EXP - CENTRAL AVE PLT	NJ	STP	38CPD	22-Sep-1982
219	D-94-067 CP	BURLINGTON TWP	NEW WELL 6	NJ	GW	38CPD	27-Sep-1995
220	D-79-080 CP	BURLINGTON TWP	G W WITH - WELL #4	NJ	GW	38CPD	28-Oct-1986
221	D-70-251 CP	BURLINGTON TWP	STP EXP & UP	NJ	STP	38CPD	26-Jun-1974
222	D-70-252 CP	BURLINGTON TWP	IWT	NJ	IWT	38CPD	24-May-1978
223	D-71-018 CP	BURLINGTON TWP	WATER SUPPLY - 3 WELLS	NJ	GW	38CPD	17-Mar-1971
224	D-99-050 CP	BURLINGTON TWP	NEW WELL 7; INCREASED ALLOC	NJ	GWWD	38CPD	16-Oct-2002
225	D-89-086 CP	BURLINGTON TWP	WELL 5	NJ	GW	38CPE	24-Jun-1992
226	D-69-156 CP	BUSHKILL - LOWER LEHIGH JT SEWER BD	REG SEWER PLAN	PA	REGPL,PLAN	CPD	29-Mar-1972
227	D-95-018 CP	C&M DEVELOPERS	NEW WELL 3 - CABIN RUN	PA	GW	38CPD	28-Jun-1995
228	D-91-056 CP (G)	C&M DEVELOPERS	WELL 1 - COUNTRY GATE	PA	GW	38CPPA	04-Nov-1992
229	D-66-104 CP	CALN TWP	STP	PA	STP	38CPD	22-May-1968
230	D-76-030 CP	CAMDEN CITY	WATER SUPPLY - 3 WELLS	NJ	GW	38CPD	08-Dec-1976
231	D-70-209 CP	CAMDEN CITY	G W WITH - WELL #4	NJ	GW	38CPD	24-Nov-1970
232	D-79-083 CP	CAMDEN CITY	WATER SUPPLY - WELLS #M-12 THRU M-15	NJ	GW	38CPD	19-Dec-1979



CP Projects as of May 22, 2003

	A	B	C	D	E	F	G
1	Docket Number	Applicant Name	Docket Description	State	Point Type	Action Type	Action Date
233	D-75-127 CP	CAMDEN CO	G W WITH - WELL #4 - LAKELAND HOSPITAL	NJ	GW	38CPD	30-Sep-1976
234	D-71-009 CP (REV3)	CAMDEN CO MUA	MASTER SEWER PLAN - REV	NJ	STP,PLAN,AREA	38CPD	22-Apr-1987
235	D-71-009 CP (REV)(SUPP)	CAMDEN CO MUA	MASTER SEWER PLAN - MOD	NJ	STP,PLAN,AREA	38CPD	14-Sep-1983
236	D-79-064 CP	CAMDEN CO MUA	STP MOD - BALDWIN RUN	NJ	STP	38CPD	16-Oct-1979
237	D-71-009 CP (REV4)	CAMDEN CO MUA	MASTER SEWER PLAN - REV OF SERVICE AREA	NJ	STP,PLAN,AREA	CPR	26-Oct-1988
238	D-71-009 CP (3.8)	CAMDEN CO MUA	OUTFALL LINE - PHASE I - DELAWARE	NJ	STP,PLAN,AREA	38CPD	03-Sep-1981
239	D-75-006 CP	CAMDEN CO MUA	FILL	NJ	ENCR	38CPD	24-Sep-1975
240	D-71-009 CP (PH I-3.8)	CAMDEN CO MUA	STP MOD - PHASE I	NJ	STP,PLAN,AREA	38CPD	26-Sep-1979
241	D-71-009 CP (PH II-3.8)	CAMDEN CO MUA	STP MOD - PHASE II - PLT #1	NJ	STP,PLAN,AREA	38CPD	28-May-1980
242	D-71-009 CP (PH III-3.8)	CAMDEN CO MUA	38 MGD DIST 1 STP	NJ	STP,PLAN,AREA	38CPD	28-Mar-1984
243	D-71-009 CP (REV)	CAMDEN CO MUA	MASTER SEWAGE PLAN MODIF.	NJ	STP,PLAN,AREA	38CPD	17-Dec-1980
244	D-71-009 CP	CAMDEN CO MUA	MASTER SEWAGE PLAN - PLTS #1 & 2	NJ	STP,PLAN,AREA	38CPD	12-Dec-1972
245	D-97-030 CP	CAMDEN-WYOMING SEWER & WATER AUTH	GWWD - WELLS 2,4	DE	GW	38CPD	27-May-1998
246	D-76-038 CP	CAMELBACK SKI CORP	STP EXP	PA	STP	38CPD	02-Jun-1976
247	D-73-197 CP	CAMELBACK SKI CORP	STP	PA	STP	38CPD	12-Dec-1973
248	D-74-153 CP	CAPE MAY CO	REGIONAL STP EXPAND & UPGRADE	NJ	STP	38CPD	19-May-1982
249	D-69-200 CP	CAPE MAY CO	WATER SUPPLY - 2 WELLS	NJ	GW	38CPD	25-Feb-1970
250	D-65-108 CP	CARBON CO RECREATION AUTH	MAUCH CHUNK CRK WSHED PLAN	PA	PLAN	38CPD	29-Dec-1965
251	D-87-050 CP	CARNEYS PT TWP S.A.	STP - UPGRADE & EXPAND	NJ	STP	38CPD	05-Aug-1987
252	D-86-032 CP	CATASAUQUA BORO	STP EXP	PA	STP	38CPD	17-Sep-1986
253	D-87-060 CP	CATASAUQUA BORO	G W WITH - WELL #5	PA	GW	38CPD	13-Jan-1988
254	D-87-060 CP REN	CATASAUQUA BORO	WELL 5	PA	GW	38CPE	20-Jan-1993
255	D-99-048 CP	CENTRAL CARBON	1.6 MGD REPLACEMENT STP	PA	STP	38CPD	30-Sep-1999
256	D-72-198 CP	CENTRAL DELAWARE CO AUTH	PUMP STA EXP - CRUM CRK	PA	STP	38CPD	12-Dec-1972
257	D-73-027 CP	CENTRAL DELAWARE CO AUTH	STP RERATE	PA	STP	38CPD	28-Feb-1973
258	D-72-198 CP (REN)	CENTRAL DELAWARE CO AUTH	PUMP STA EXP - CRUM CRK	PA	STP	CPR	10-Nov-1976
259	D-67-239 CP	CHALFONT BORO	G W WITH - WELLS #8,9,11,12 & 13	PA	GW	38CPD	24-Jan-1968
260	D-73-036 CP	CHALFONT BORO	G W WITH - WELL #8A	PA	GW	38CPD	25-Apr-1973
261	D-65-102 CP	CHALFONT BORO	G W WITH - WELL #12	PA	GW	38CPD	28-Jul-1965
262	D-69-101 CP	CHALFONT-NEW BRITAIN TWP	STP EXP	PA	STP	38CPD	27-Aug-1969
263	D-86-035 CP	CHALFONT-NEW BRITAIN TWP	STP EXP & UP	PA	STP	38CPD	23-Dec-1986
264	D-86-035 CP (REV)	CHALFONT-NEW BRITAIN TWP	STP - RERATE	PA	STP	38CPD	28-Sep-1988
265	D-70-165 CP	CHALFONT-NEW BRITAIN TWP	STP EXP & UP	PA	STP	38CPD	24-Jan-1973

CP Projects as of May 22, 2003

	A	B	C	D	E	F	G
1	Docket Number	Applicant Name	Docket Description	State	Point Type	Action Type	Action Date
266	D-73-019 CP	CHALFONT-NEW BRITAIN TWP	STP EXP	PA	STP	38CPD	26-Sep-1973
267	D-99-063 CP	CHALFONT-NEW BRITAIN TWP	RERATE 5 MGD STP TO 6 MGD	PA	STP	38CPD	07-Mar-2000
268	D-82-050 CP	CHALFONT-NEW BRITAIN TWP	STP MOD	PA	STP	38CPD	26-Jan-1983
269	D-74-043 CP	CHERRY HILL TWP	STP - STAFFORD	NJ	STP	38CPD	26-Jun-1974
270	D-65-016 CP	CHERRY HILL TWP	STP MOD & IMPROVE	NJ	STP	38CPD	24-Mar-1965
271	D-75-061 CP	CHERRY HILL TWP	STP EXP & MOD - WOODCREST PLT	NJ	STP	38CPD	23-Jul-1975
272	D-75-059 CP	CHERRY HILL TWP	STP MOD - COLWICK PLT	NJ	STP	38CPD	17-Jun-1975
273	D-74-042 CP	CHERRY HILL TWP	STP - ASHLAND	NJ	STP	38CPD	26-Jun-1974
274	D-74-051 CP	CHERRY HILL TWP	STP - KINGSTON	NJ	STP	38CPD	26-Jun-1974
275	D-75-060 CP	CHERRY HILL TWP	STP MOD - COOPER R PLT	NJ	STP	38CPD	17-Jun-1975
276	D-68-015 CP	CHERRY HILL TWP	STP - PENNSAUKEN #2	NJ	STP	38CPD	26-Jun-1974
277	D-74-052 CP	CHERRY HILL TWP	STP - OLD ORCHARD	NJ	STP	38CPD	26-Jun-1974
278	D-74-050 CP	CHERRY HILL TWP	STP - BARCLAY FARM	NJ	STP	38CPD	26-Jun-1974
279	D-73-087 CP (2)	CHESTER CO	BARANESTON DAM - PA 432 - E. BR. BRANDYWINE	PA	IMP,PLAN	38CPD	25-Jul-1979
280	D-87-035 CP (1)	CHESTER CO	HIBERNIA DAM (PA-436F) ON BIRCH RUN	PA	WSHED,PLAN,IMP	38CPD	11-Dec-1991
281	D-73-087 CP	CHESTER CO	BRANDYWINE CRK WSHED PA 432 - DAM	PA	IMP,PLAN	38CPD	26-Jun-1974
282	D-69-209 CP	CHESTER CO	STP FOR POCOPSON HOME	PA	STP	38CPD	28-Jan-1970
283	D-83-015 CP	CHESTER CO	STP MOD - SPRAY IRR - POCOPSON	PA	STP	38CPD	11-Aug-1983
284	D-73-087 CP (3)	CHESTER CO	BARNESTON (PA DAM 432) MODIF	PA	IMP, WSHED, MISC	38CPD	25-Jun-1997
285	D-87-035 CP	CHESTER CO	MODIFICATION TO BRANDYWINE WSH PLN	PA	WSHED,PLAN,IMP	38CPD	24-Jun-1987
286	D-89-017 CP	CHESTER WA	TAKEOVER WELLS 3-6, 8 - TO BE SEALED & ABANDONED	PA	GW	38CPE	12-Jan-1990
287	D-65-032 CP	CHESTER WA	IMPORTATION	PA	IMPORT,SW	38CPD	28-Apr-1965
288	D-65-032 CP (REV)	CHESTER WA	INCREASE ALLOC OF IMPORTATION	PA	IMPORT,SW	38CPD	29-Dec-1965
289	D-69-060 CP	CHESTER WA	IMPORTATION - SUSQ. (RENEWAL OF D-65-32 CP REV.)	PA	IMPORT,MISC,SW	38CPD	28-May-1969
290	D-89-017 CP	CHESTER WA	TAKEOVER OF WELLS 3 - 6 & 8 - WILL BE SEALED AND A	PA	GW	38CPE	12-Jan-1990
291	D-84-055 CP	CHESTER WA	INTERCONNECT - SERVICE AREA EXPAND(R89-018)	DE,PA	CONN,AREA,MISC	CPR	02-Aug-1989
292	D-78-043 CP	CHEYNEY STATE COLLEGE	STP EXP	PA	STP	38CPD	18-Feb-1981
293	D-65-029 CP	CINNAMINSON	STP	NJ	STP	38CPD	28-Apr-1965
294	D-92-030 CP	CINNAMINSON	STP UPGRADE	NJ	STP	38CPD	24-Jun-1992
295	D-73-014 CP (REV)	CITIZENS UT HWC	G W WITH - WELL #4 - REV FRM ADVERSARY HRG.	PA	GW	CPR	23-Feb-1977
296	D-94-014 CP	CITIZENS UTIL WATER CO OF PENNSYLVANIA	SW WD FROM SCHUYLKILL RIVER (GLEN ALSACE WC)	PA	GW	38CPD	25-Jan-1995
297	D-84-060 CP REN	CITIZENS UTIL WATER CO OF PENNSYLVANIA	WELL 23	PA	GW	38CPE	27-Jun-1990
298	D-94-014 CP	CITIZENS UTIL WATER CO OF PENNSYLVANIA	SW WD FROM SCHUYLKILL RIVER (GLEN ALSACE WC)	PA	SW	38CPD	25-Jan-1995

CP Projects as of May 22, 2003

	A	B	C	D	E	F	G
1	Docket Number	Applicant Name	Docket Description	State	Point Type	Action Type	Action Date
299	D-98-043 CP	CITIZENS UTIL WATER CO OF PENNSYLVANIA	PENN WATER DIST WELLS/NEW WELL 27	PA	GW	38CPD	27-Oct-1999
300	D-86-054 CP REN	CITIZENS UTIL WATER CO OF PENNSYLVANIA	WELLS 3,4,5,6 - AMITY DISTRICT	PA	GW	38CPE	25-Mar-1992
301	D-01-043 CP	CITY OF DOVER	GROUND WATER WITHDRAWAL	DE	WELL	38CPD	06-Feb-2002
302	D-91-021 CP	CLAYTON	WELL 5	NJ	GW	38CPE	26-Feb-1992
303	D-76-112 CP	CLAYTON	G W WITH - WELL #3	DE	GW	38CPD	08-Dec-1976
304	D-84-034 CP REN 2	CLAYTON	WELLS 1, 2R AND 3	DE	GW	38CPD	24-Mar-1993
305	D-84-034 CP REN	CLAYTON	WELLS 1,2R & 3	DE	GW	38CPD	22-Sep-1987
306	D-84-034 CP	CLAYTON	G W WITH - WELL #2R	DE	GW	38CPD	25-Sep-1984
307	D-68-064 CP	CLAYTON	G W WITH - WELL #2	DE	GW	38CPD	24-Apr-1968
308	D-95-045 CP	CLAYTON	NEW WELL 6 PLUS INCREASE	NJ	GW	38CPD	19-Sep-1996
309	D-87-092 CP REN	CLEMENTON BORO	WELLS 9, 10, 11 RENEWAL	NJ	GW	38CPD	18-Feb-1998
310	D-87-092 CP	CLEMENTON BORO	WELL 11	NJ	GW	38CPE	24-Feb-1988
311	D-75-026 CP	CLEMENTON BORO	G W WITH - WELL #10	NJ	GW	38CPD	23-Apr-1975
312	D-64-027 CP	COALDALE-LANSFORD-SUMMIT HILL S.A.	STP (BY RES R64-9)	PA	STP	CPR	22-Jul-1964
313	D-72-086 CP	COASTAL LAND DVLPMT CORP	STP	PA	STP	38CPD	08-Nov-1972
314	D-77-097 CP	COLLEGEVILLE-TRAPPE	G W WITH - WELL #9	PA	GW	38CPD	24-May-1978
315	D-79-059 CP	COLLEGEVILLE-TRAPPE	G W WITH - WELL #10	PA	GW	38CPPA	03-Aug-1988
316	D-88-003 CP	COLLEGEVILLE-TRAPPE	G W WITH - WELL #11	PA	GW	38CPPA	14-Dec-1988
317	D-00-057 CP	COLLEGEVILLE-TRAPPE	WELLS CT-15, CT-6A	PA	GW	38CPD	31-Oct-2001
318	D-66-068 CP	COLLEGEVILLE-TRAPPE	NEW WELLS #6 & 7 & EXIST. WELLS #1-5	PA	GW	38CPD	27-Apr-1966
319	D-90-012 CP	COLLEGEVILLE-TRAPPE	WELLS 8, 12 & 14 & INC ALLOC	PA	GW	38CPPAE	26-Sep-1990
320	D-89-003 CP	COLLINGSWOOD BORO	WATER SUPPLY - 2 WELLS & SURFACE WITH	NJ	GW,SW	38CPE	28-Jun-1989
321	D-89-003 CP	COLLINGSWOOD BORO	WATER SUPPLY - 2 WELLS & SURFACE WITH	NJ	SW	38CPE	28-Jun-1989
322	D-89-003 CP REN	COLLINGSWOOD BORO	WELLS 1-7 RENEWAL; SURFACE WATER INTAKE	NJ	GW, SW	38CPD	25-Nov-2002
323	D-89-003 CP	COLLINGSWOOD BORO	WATER SUPPLY - 2 WELLS & SURFACE WITH	NJ	GW	38CPE	28-Jun-1989
324	D-73-008 CP	COMMUNITY CONCEPTS INC	STP	PA	STP	38CPD	28-Feb-1973
325	D-65-037 CP	COMMUNITY WATER SERVICE CO	G W WITH - WELL #2	PA	GW	38CPD	28-Apr-1965
326	D-89-061 CP	CONCORD TWP	STP	PA	STP	38CPD	26-Sep-1990
327	D-90-045 CP	CONNECTIV DELMARVA GENERATION	HAY RD. UNITS 3 & 4	DE	POWER	38CPD	26-Sep-1990
328	D-00-012 CP	CONNECTIV ENERGY	HAY RD EXPANSION-ADDL 550 MW STN	DE	HYDRO	38CPD	28-Sep-2000
329	D-86-051 CP	CONSHOHOCKEN BORO AUTH	STP EXP	PA	STP	38CPD	25-Mar-1987
330	D-01-059 CP	CONSHOHOCKEN BOROUGH AUTHORITY	STP RERATE	PA	STP	38CPD	17-Jul-2002
331	D-69-183 CP	CONSOLDTD UTIL CORP	WATER SUPPLY - 2 WELLS	PA	GW	38CPD	11-Dec-1969

CP Projects as of May 22, 2003

	A	B	C	D	E	F	G
1	Docket Number	Applicant Name	Docket Description	State	Point Type	Action Type	Action Date
332	D-77-061 CP	CONSUMERS NJ WATER CO	G W WITH - WELL #4	NJ	GW	38CPD	22-Mar-1978
333	D-74-168 CP	CONSUMERS NJ WATER CO	G W WITH - WELL #7	NJ	GW	38CPD	23-Jul-1975
334	D-77-049 CP	CONSUMERS NJ WATER CO	WATER SUPPLY - 2 WELLS	NJ	GW	38CPD	30-Nov-1977
335	D-91-002 CP	CONSUMERS NJ WATER CO	WELL 13 AND INCREASE ALLOC.	NJ	GW	38CPE	23-Oct-1991
336	D-00-037 CP	CONSUMERS NJ WATER CO	WOOLWICH SYSTEM WELLS 1-3	NJ	GW	38CPD	08-May-2003
337	D-75-020 CP	CONSUMERS NJ WATER CO	G W WITH - WELL #12	NJ	GW	38CPD	27-Aug-1975
338	D-93-013 CP	CONSUMERS NJ WATER CO	BLACKWOOD DISTRICT - REALLOCATION	NJ	GW	38CPD	10-Aug-1994
339	D-88-038 CP	CONSUMERS NJ WATER CO	G W WITH - BLACKWOOD DIV	NJ	GW	38CPE	22-May-1991
340	D-72-165 CP	CONSUMERS NJ WATER CO	G W WITH - WELL #6 - BLACKWOOD DIV	NJ	GW	38CPD	27-Sep-1972
341	D-67-125 CP	COOPERSBURG BORO	G W WITH - WELL #4	PA	GW	38CPD	13-Dec-1967
342	D-74-175 CP	CRESSONA BORO	STP EXP & UP	PA	STP	38CPD	04-Dec-1974
343	D-91-062 CP	CRESSONA BORO	STP EXPANSION	PA	STP	38CPD	11-Dec-1991
344	D-71-150 CP	CRESTVIEW WATER CO	WATER SUPPLY - 3 WELLS	PA	GW	38CPD	27-Sep-1972
345	D-86-022 CP REN 2	CRYSTAL WATER SUPPLY CO INC	WELLS A, B AND 1	NY	GW	38CPD	26-Feb-1997
346	D-86-022 CP REN	CRYSTAL WATER SUPPLY CO INC	WELLS A & B	NY	GW	38CPD	11-Dec-1991
347	D-86-022 CP	CRYSTAL WATER SUPPLY CO INC	WATER SUPPLY - WELLS #A & B	NY	GW	38CPD	25-Jun-1986
348	D-87-096 CP REN	CS WATER & SEWER ASSOCIATES	WELLS 1, 4 AND 5	PA	GW	38CPD	22-Jan-1997
349	D-81-062 CP	CS WATER & SEWER ASSOCIATES	WELLS #1,3 & 4	PA	GW	38CPD	23-Feb-1983
350	D-87-096 CP	CS WATER & SEWER ASSOCIATES	G W WITH - WELL #5	PA	GW	38CPD	26-Apr-1989
351	D-76-019 CP	CUMBERLAND CO SEWER AUTH	STP EXP	NJ	STP	38CPD	28-Jul-1976
352	D-99-059 CP	CUTLER GROUP	MALVERN HUNT 0.105 MGD WWTP/LAGOON	PA	STP, SPRY	38CPD	02-May-2000
353	D-99-012 CP	CUTLER GROUP	TRADESVILLE STP RERATE TO 0.33 MGD	PA	STP	38CPD	28-Apr-1999
354	D-96-018	CUTLER GROUP	NEW 0.26 mgd STP	PA	STP	38CPD	11-Dec-1996
355	D-72-107 CP	DEER LAKE MUNIC AUTH	STP	PA	STP	38CPD	12-Dec-1972
356	D-92-050 CP	DEER LAKE MUNIC AUTH	STP UPGRADE AND EXPANSION	PA	STP	38CPD	08-Dec-1993
357	D-78-070 CP	DELAWARE CITY	G W WITH	DE	GW	38CPD	27-Sep-1978
358	D-98-046 CP	DELAWARE CITY	WELLS 4, 5	DE	GW	38CPD	27-Jan-1999
359	D-77-010 CP	DELAWARE CITY	G W WITH	DE	GW	38CPD	23-Feb-1977
360	D-89-018 CP (REVISED)	DELAWARE CO	RELOCATION OF OUTFALL	PA	IWT	38CPD	28-Jun-1995
361	D-73-031 CP	DELAWARE CO	STP EXP - CHESTER	PA	STP	38CPD	28-Feb-1973
362	D-89-018 CP	DELAWARE CO	LANDFILL LEACHATE TREATMENT PLANT	PA	IWT	38CPD	22-Jun-1994
363	D-72-153 CP	DELAWARE CO	DARBY CRK JT AUTH - PHILA BY-PASS	PA	INTER,PIPE	38CPD	26-Jul-1972
364	D-76-002 CP	DELAWARE CO	SW WITH	PA	SW	38CPD	28-Jul-1976

CP Projects as of May 22, 2003

	A	B	C	D	E	F	G
1	Docket Number	Applicant Name	Docket Description	State	Point Type	Action Type	Action Date
365	D-92-018 CP	DELAWARE CO	WWT UPGRADE WESTERN REGIONAL PLANT	PA	STP	38CPD	28-Apr-1993
366	D-74-088 CP	DELAWARE CO	PUMP STA MOD - 2 ND & DOCK STS	PA	MISC	38CPD	23-Apr-1975
367	D-69-110 CP	DELAWARE CO	S W WITH - CHESTER CRK	PA	SW	38CPD	25-Feb-1970
368	D-74-089 CP	DELAWARE CO	PUMP STA MOD & FORCE MAIN - MARCUS HOOK	PA	MISC	38CPD	25-Sep-1974
369	D-72-008 CP	DELAWARE CO	REG SEWER PLAN	PA	REGPL,PLAN	CPD	23-Feb-1972
370	D-94-074 CP	DELAWARE CO - PRISON	EXT AIRATION ACTIV. SLUDGE STP	PA	STP	38CPD	06-Dec-1995
371	D-93-046 CP	DELAWARE CO - PRISON	STP UPGRADE AND EXPANSION	PA	STP	38CPD	28-Sep-1994
372	D-88-022 CP	DELAWARE RIVER BASIN COMMISSION	ICE JAM PROJECT	NJ	ENCR,DREDG,MISC	38CPD	25-May-1988
373	D-64-065 CP	DELAWARE RIVER BRIDGE COMM	BRIDGE - NEW HOPE-LAMBERTVILLE	NJ,PA	XING,CPX,ENCR	38CPD	13-Dec-1967
374	D-69-033 CP	DELAWARE RIVER PORT AUTH	RELOC OF POCHOCK CRK	NJ	ENCR	38CPD	28-May-1969
375	D-73-059 CP	DELAWARE STATE	STP - PHASE I - LUMS POND ST. PK.	DE	STP	38CPD	25-Apr-1973
376	D-67-090 CP	DELAWARE STATE CORRECTIONS	WATER SUPPLY - 2 WELLS - SMYRNA	DE	GW	38CPD	26-Jul-1967
377	D-84-010 CP (SUPP1)	DELAWARE STATE DNR	AMEND TO WS PLAN & DELET. OF NEWARK PROJ.	PA	PLAN,CONN,SW	38CPD	28-Oct-1986
378	D-84-010 CP	DELAWARE STATE DNR	N NEW CASTLE CO H2O SUPPLY & FAC PLAN	PA	PLAN,CONN	38CPD	25-Sep-1984
379	D-84-010 CP (SUPP3)	DELAWARE STATE DNR	INCR INTERSTATE WATER XFER; EXTEND APPRVL	PA	PLAN,CONN,SW	38CPD	26-Mar-1997
380	D-84-010 CP (SUPP2)	DELAWARE STATE DNR	INTER. TRANSFER OF WATER - CHESTER/ARTESIAN	PA	PLAN,CONN,SW	38CPD	02-Aug-1989
381	D-73-142 CP	DELAWARE STATE HWYS & TRANSP	WOODLAND BEACH CAUSEWAY STABILIZATION	DE	ENCR	38CPD	12-Dec-1973
382	D-71-020 CP (REV)	DELAWARE STATE HWYS & TRANSP	DREDGE - I-495	DE	DREDG	38CPD	23-Aug-1972
383	D-71-020 CP	DELAWARE STATE HWYS & TRANSP	DREDGE - I-495	DE	DREDG	38CPD	22-Jun-1971
384	D-66-076 CP	DELAWARE STATE MENTAL HEALTH	WATER SUPPLY - 2 WELLS	DE	GW	38CPD	25-May-1966
385	D-82-047 CP	DELAWARE TOWN OF	STP	NY	STP	38CPD	14-Dec-1988
386	D-66-152 CP	DELAWARE TWP MUA	STP	NJ	STP	38CPD	28-Sep-1966
387	D-65-142 CP	DELAWARE VALLEY COLLEGE	G W WITH - WELL #3 & 4	PA	GW	38CPD	24-Nov-1965
388	D-94-050 CP	DELAWARE VALLEY COLLEGE	WELLS 3, 4 AND 5	PA	GW	38CPD	07-Dec-1994
389	D-66-227 CP	DELAWARE VALLEY WATER CO	WATER SUPPLY - 19 WELLS	NJ	GW	38CPD	29-Mar-1967
390	D-68-021 CP	DELAWARE VALLEY WATER CO	WATER SUPPLY - 7 WELLS	NJ	GW	38CPD	26-Jun-1968
391	D-97-032 CP	DELAWARE WATER GAP BORO	WELLS 4,6,7, - INCREASED ALLOC	PA	GW	38CPD	17-Dec-1997
392	D-66-216 CP	DELAWARE WATER GAP BORO	G W WITH - WELL #4	PA	GW	38CPD	26-Jan-1972
393	D-86-008 CP	DELAWARE WATER GAP BORO	STP	PA	STP	38CPD	26-Mar-1986
394	D-71-132 CP	DELAWARE, UNIV OF	G W WITH - WELL #CA45-23	DE	GW	38CPD	30-Sep-1971
395	D-71-130 CP	DELAWARE, UNIV OF	G W WITH - WELL #CA45-20	DE	GW	38CPD	30-Sep-1971
396	D-71-131 CP	DELAWARE, UNIV OF	G W WITH - WELL #CA45-21	DE	GW	38CPD	30-Sep-1971
397	D-01-033 CP	DELHI VILLAGE	STP EXPANSION	PA	STP	38CPD	25-Jul-2001

CP Projects as of May 22, 2003

	A	B	C	D	E	F	G
1	Docket Number	Applicant Name	Docket Description	State	Point Type	Action Type	Action Date
398	D-66-213 CP	DELHI VILLAGE	STP	NY	STP	38CPD	30-Sep-1971
399	D-91-033 CP	DELHI VILLAGE	STP MODIFICATION	NY	STP	38CPD	26-Feb-1992
400	D-70-229 CP	DELHI VILLAGE	SEWER SYST	NY	STP	38CPD	29-Jan-1971
401	D-75-070 CP	DELHI VILLAGE	G W WITH	NY	GW	38CPD	05-Nov-1975
402	D-73-123 CP	DELMARVA POWER & LIGHT CO	SUMMIT NUCLEAR PLT (NEVER BUILT)	DE	SW,POWER	38CPD	17-Jun-1975
403	D-87-074 CP	DELRAN SEWER	STP EXPAND	NJ	STP	38CPD	24-Jun-1992
404	D-65-045 CP	DELRAN SEWER	STP	NJ	STP	38CPD	07-Oct-1965
405	D-74-027 CP	DEPOSIT VILLAGE	FLOOD CONTROL PROJ	NY	ENCR,PLAN	38CPD	24-May-1978
406	D-86-029 CP REN	DEPOSIT VILLAGE	WELLS 3 & 4	NY	GW	38CPD	11-Dec-1991
407	D-99-064 CP	DEPOSIT VILLAGE	WELLS 1-5	NY	GW	38CPD	26-Jul-2000
408	D-86-029 CP REN 2	DEPOSIT VILLAGE	WELLS 1 - 4	NY	GW	38CPD	26-Mar-1997
409	D-74-057 CP	DEPOSIT VILLAGE	STP	NY	STP	38CPD	30-Oct-1974
410	D-86-029 CP	DEPOSIT VILLAGE	WATER SUPPLY - WELLS 3 & 4	NY	GW	38CPD	28-May-1986
411	D-67-103 CP	DEPOSIT VILLAGE	G W WITH	NY	GW	38CPD	23-Aug-1967
412	D-79-051 CP	DEPTFORD TWP MUA	G W WITH - WELL #6	NJ	GW	38CPD	27-Aug-1980
413	D-64-085 CP	DEPTFORD TWP MUA	G W WITH - DEPTFORD WATER SUPPLY	NJ	GW	38CPD	27-Jan-1965
414	D-65-106 CP (SUPP)	DEPTFORD TWP MUA	STP	NJ	STP	38CPD	23-Mar-1966
415	D-82-034 CP	DEPTFORD TWP MUA	RE-ALLOCATION	NJ	GW	38CPD	22-Sep-1982
416	D-65-106 CP	DEPTFORD TWP MUA	WATER & SEWAGE FACS	NJ	STP	38CPD	13-Sep-1965
417	D-82-007 CP REN	DEPTFORD TWP MUA	WELL 7	NJ	GW	38CPE	12-Dec-1990
418	D-94-068 CP	DEPTFORD TWP MUA	NEW WELL 8 NO INCREASE	NJ	GW	38CPD	26-Apr-1995
419	D-72-142 CP	DEPTFORD TWP MUA	WATER SUPPLY - 2 WELLS	NJ	GW	38CPD	26-Jul-1972
420	D-82-007 CP	DEPTFORD TWP MUA	G W WITH - WELL #7 & RENEW OF #6	NJ	GW	38CPD	30-Oct-1985
421	D-68-158 CP	DIAMOND HILL ESTATES WATER CO	WATER SUPPLY - 3 WELLS	NJ	GW	38CPD	28-May-1969
422	D-66-194 CP	DOUGLASSVILLE WATER CO	G W WITH - WELL #4	PA	GW	38CPD	26-Oct-1966
423	D-88-071 CP REN	DOVER CITY	WELLS 1 - 14	DE	GW	38CPD	23-Feb-1994
424	D-68-097 CP	DOVER CITY	INTERCEP SEWERS PROJ #34	DE	INTER	38CPD	26-Jun-1968
425	D-69-034 CP	DOVER CITY	WATER SUPPLY - 2 WELLS	DE	GW	38CPD	25-Jun-1969
426	D-78-045 CP	DOVER CITY	G W WITH - WELL #9	DE	GW	38CPD	26-Jul-1978
427	D-94-027 CP	DOVER CITY	NEW WELLS 1A, 2, 4B, 5, 6A, 7A & 8A	DE	GW	38CPD	22-Feb-1995
428	D-66-219 CP	DOVER CITY	WATER SUPPLY - 11 WELLS	DE	GW	38CPD	25-Jan-1967
429	D-88-071 CP	DOVER CITY	WELLS 13 & 14	DE	GW	38CPD	14-Dec-1988
430	D-88-049 CP	DOVER CITY	WELLS #E,F,G & H	DE	GW	38CPD	03-Aug-1988

CP Projects as of May 22, 2003

	A	B	C	D	E	F	G
1	Docket Number	Applicant Name	Docket Description	State	Point Type	Action Type	Action Date
431	D-74-016 CP	DOVER CITY	G W WITH - WELL #2	DE	GW	38CPD	28-Apr-1976
432	D-84-043 CP	DOWNINGTOWN	REGIONAL STP EXPAND & UPGRADE	PA	STP	38CPD	30-Jan-1985
433	D-98-033 CP	DOWNINGTOWN	REGIONAL STP RERATE TO 10.88 MGD	PA	STP, PLAN	38CPD	27-Jan-1999
434	D-91-008 CP	DOWNINGTOWN	STP UPGRADE	PA	STP	38CPD	27-Mar-1991
435	D-69-133 CP	DOWNINGTOWN	INTERCEP	PA	INTER	38CPD	27-Aug-1969
436	D-71-027 CP	DOWNINGTOWN	INTERCEP - SECTIONS IV & V	PA	INTER,PIPE	38CPD	22-Jun-1971
437	D-66-214 CP	DOWNINGTOWN	STP	PA	STP	38CPD	26-Jul-1967
438	D-84-043 CP (REV)	DOWNINGTOWN	STP EXP & UP	PA	STP	38CPD	25-Nov-1986
439	D-89-063 CP	DOWNINGTOWN	SWWD-E BR BRANDYWINE CR & INTERIM W/D	PA	SW	38CPD	23-May-1990
440	D-70-109 CP	DOWNINGTOWN	STP EXP	PA	STP	38CPD	22-Jul-1970
441	D-79-018 CP (REN)	DOYLESTOWN BORO	WELL #13 RENEWAL	PA	GW	38CPPA	24-Jul-1985
442	D-79-018 CP	DOYLESTOWN BORO	G W WITH - WELL #13	PA	GW	38CPDPA	23-Jan-1980
443	D-76-071 CP	DOYLESTOWN BORO	G W WITH - WELL #12	PA	GW	38CPD	10-Nov-1976
444	D-69-123 CP	DOYLESTOWN BORO	G W WITH - WELL #10	PA	GW,SW	38CPD	25-Jun-1969
445	D-79-018 CP REN 3	DOYLESTOWN BORO	WELLS 7, 8, 9, 10, 12 AND 13	PA	GW	38CPD	28-Feb-1996
446	D-79-018 CP REN 2	DOYLESTOWN BORO	WELL #13 - RENEW	PA	GW	38CPD	27-Mar-1991
447	D-75-077 CP	DOYLESTOWN BORO	STP EXP & UP - GREEN ST PLT	PA	STP	38CPD	24-Sep-1975
448	D-91-040 CP	DOYLESTOWN TWP MUNIC AUTH	WELLS BT-1,BT-2,RT-1 AND INCR.	PA	GW	38CPPAE	04-Nov-1992
449	D-95-009	DOYLESTOWN TWP MUNIC AUTH	WELL CK-1	PA	GW	38CPDPA	28-Jun-1995
450	D-86-070 CP	DUBLIN BORO	STP - EXPAND & UPGRADE	PA	STP	38CPD	24-Jun-1987
451	D-65-073 CP	DUBLIN BORO	STP	PA	STP	38CPD	13-Sep-1965
452	D-81-075 CP (REN)	DUBLIN BORO	RENEWAL WELLS #1 & 2 - REPLACED BY D-89-015CP	PA	GW	38CPPA	27-May-1987
453	D-95-025 CP	DUBLIN BORO	NEW WELL 5	PA	GW	38CPDPA	06-Dec-1995
454	D-85-021 CP	DUBLIN BORO	G W WITH - LAMELZA / THOMPSON	PA	GW	38CPPA	30-Oct-1985
455	D-81-075 CP	DUBLIN BORO	WELLS #1 & 2	PA	GW	38CPPA	12-Dec-1984
456	D-89-015 CP	DUBLIN BORO	WELL 3 - PLUS INCREASE	PA	GW	38CPPAE	02-Aug-1989
457	D-00-011 CP	DUBLIN BORO	WELLS 1,2,3,5 - INCR ALLOC TO 6.9 MG	PA	GW	38CPD	26-Jul-2000
458	D-00-011 CP	DUBLIN BORO	WELLS 1,2,3,5 - INCR ALLOC TO 6.9 MG/30 DAYS	PA	GW	38CPD	26-Jul-2000
459	D-91-085 CP	EAST BANGOR MUN AUTH	STP	PA	STP	38CPD	22-Jan-1992
460	D-00-030 CP	EAST GOSHEN MUNIC AUTH	RIDLEY CREEK STP EXPANSION TO 0.75 MGD	PA	STP, SPRY IRR	38CPD	16-Oct-2002
461	D-84-056 CP	EAST GOSHEN MUNIC AUTH	STP - RIDLEY CRK	PA	STP	38CPD	27-Mar-1985
462	D-74-132 CP	EAST GREENWICH TWP	G W WITH - WELL #3	NJ	GW	38CPD	25-Sep-1974
463	D-95-022 CP	EAST MARLBOROUGH TWP	NEW 0.125 mgd STP	PA	STP,SPRY	38CPD	27-Sep-1995

CP Projects as of May 22, 2003

	A	B	C	D	E	F	G
1	Docket Number	Applicant Name	Docket Description	State	Point Type	Action Type	Action Date
464	D-00-043 CP	EAST MARLBOROUGH TWP	WOLLASTON RD STP EXPAN TO 0.292 MGD	PA	STP	38CPD	28-Feb-2001
465	D-87-082 CP	EAST MARLBOROUGH TWP	STP	PA	STP	38CPD	22-Jun-1988
466	D-68-025 CP	EAST NORRITON - PLYMOUTH JOINT SEWER	STP	PA	STP	38CPD	27-Mar-1968
467	D-72-080 CP	EAST NORRITON - PLYMOUTH JOINT SEWER	STP EXP	PA	STP	38CPD	26-Jul-1972
468	D-72-080 CP (REN)	EAST NORRITON - PLYMOUTH JOINT SEWER	STP EXPAND	PA	STP	CPR	28-Jun-1978
469	D-72-030 CP	EAST NORRITON - PLYMOUTH JOINT SEWER	STP RERATE	PA	STP	38CPD	08-Nov-1972
470	D-99-006 CP	EAST ROCKHILL TWP	NEW 0.113 MGD STP	PA	STP	38CPD	28-Apr-1999
471	D-96-056 CP	EAST STROUDSBURG AREA SCHOOL DIST	CONSTRUCT 51,500 gpd STP	PA	STP	38CPD	28-May-1997
472	D-64-056 CP	EAST STROUDSBURG BORO	FILTR. PLT - BROADHEAD CR/SAMBO WITH	PA	SW	CPR	23-Sep-1964
473	D-92-072 CP	EAST STROUDSBURG BORO	WELLS PW-1, PW-2, PW-3, PW-4	PA	GW	38CPD	08-Dec-1999
474	D-75-147 CP	EAST STROUDSBURG BORO	WATER SUPPLY - 2 WELLS	PA	GW	38CPD	28-Jan-1976
475	D-84-063 CP	EAST STROUDSBURG BORO	G W WITH - WELL #PW3	PA	GW	38CPD	27-Feb-1985
476	D-84-063 CP REN	EAST STROUDSBURG BORO	WELLS PW-1, PW-2 & PW-3	PA	GW	38CPE	28-Mar-1990
477	D-87-015 CP	EAST STROUDSBURG BORO	STP EXPAND	PA	STP	38CPD	25-Mar-1987
478	D-69-035 CP	EAST STROUDSBURG BORO	STP	PA	STP	38CPD	23-Sep-1974
479	D-87-015 CP (REV)	EAST STROUDSBURG BORO	STP - MOD	PA	STP	38CPD	26-Oct-1988
480	D-74-087 CP	EAST VINCENT TWP MUNIC AUTH	INTERCEP	PA	INTER	38CPD	29-Jan-1975
481	D-93-032 CP	EAST VINCENT TWP MUNIC AUTH	ACQUIRE EXISTING STP	PA	STP	38CPD	04-Aug-1993
482	D-71-098 CP	EAST WHITELAND MUNIC AUTH	PUMP STA - COLLECTION SEWERS	PA	INTER,PIPE	38CPD	30-Sep-1971
483	D-94-010 CP	EASTERN WASTE OF BETHLEHEM	12 NEW WELLS FOR ABATEMENT PROGRAM	PA	GW	38CPD	25-May-1994
484	D-68-031 CP	EASTON CITY	S W WITH - DELAWARE R	PA	SW	38CPD	22-Oct-1968
485	D-71-063 CP	EASTON CITY	S W WITH & EXPAND OF WATER TRTM. PLT.	PA	SW,WW	38CPD	30-Nov-1977
486	D-87-010 CP	EASTON CITY	STP UPGRADE	PA	STP	38CPD	27-May-1987
487	D-74-031 CP	EASTON CITY	STP EXPAND	PA	STP	38CPD	27-Mar-1974
488	D-71-028 CP	EASTTOWN TWP MUNIC AUTH	SANITARY SEWERS & PUMP STA	PA	INTER,PIPE	38CPD	30-Sep-1971
489	D-81-017 CP	ELIZABETHTOWN WATER CO	INCR ALLOC - JEFFERSON PARK WELLS #1 & 2	NJ	GW	38CPD	06-Oct-1981
490	D-76-077 CP	ELIZABETHTOWN WATER CO	WATER SUPPLY - 2 WELLS	NJ	GW	38CPD	01-Jul-1977
491	D-85-024 CP	ELMER BORO	WELLS 6 & 8	NJ	GW	38CPD	29-May-1985
492	D-85-024 CP REN 2	ELMER BORO	WELLS 6 AND 8, INCREASED ALLOCATION	NJ	GW	38CPD	22-Mar-1995
493	D-85-024 CP REN	ELMER BORO	WELLS 6 & 8 - INCR ALLOC	NJ	GW	38CPD	27-Sep-1989
494	D-92-069 CP	EMBREEVILLE CENTER STP	STP RERATE	PA	STP	38CPD	28-Apr-1993
495	D-76-058 CP	EMMAUS BORO	G W WITH - WELL #7	PA	GW	38CPD	28-Jul-1976
496	D-94-056 CP	ESTAUGH T/A MEDFORD LEAS	SWI ON S.BR. RANCOCAS CREEK	NJ	GW	38CPD	26-Apr-1995



CP Projects as of May 22, 2003

	A	B	C	D	E	F	G
1	Docket Number	Applicant Name	Docket Description	State	Point Type	Action Type	Action Date
497	D-94-056 CP	ESTAUGH T/A MEDFORD LEAS	SWI ON S.BR. RANCOCAS CREEK	NJ	SW	38CPD	26-Apr-1995
498	D-93-012 CP	EVESHAM MUA	NEW WELL 12 - PRM AQUIFER	NJ	GW	38CPD	28-Feb-1996
499	D-82-039 CP	EVESHAM MUA	WELLS 7 AND 8	NJ	GW	38CPD	27-Jun-1984
500	D-94-033 CP	EVESHAM MUA	MODIFY AND EXPAND AVERAGE FLOW	NJ	STP	38CPD	27-Sep-1995
501	D-82-039 CP REN	EVESHAM MUA	ALL WELLS	NJ	GW	38CPD	20-Jan-1993
502	D-67-091 CP	EVESHAM MUA	G W WITH	NJ	GW	38CPD	26-Jul-1967
503	D-71-160 CP	EVESHAM MUA	WELL #4	NJ	GW	38CPD	30-Sep-1971
504	D-73-144 CP	EVESHAM MUA	WATER SUPPLY - 2 WELLS	NJ	GW	38CPD	26-Jun-1974
505	D-95-062 CP	EVESHAM MUA	WOODSTREAM STP EXPAND TO 1.7 MGD	NJ	STP	38CPD	06-Aug-1997
506	D-75-012 CP	EVESHAM MUA	STP EXP - ELMWOOD PLT	NJ	STP	38CPD	05-Nov-1975
507	D-70-140 CP	EVESHAM MUA	WATER SUPPLY - 3 WELLS	NJ	GW	38CPD	29-Sep-1970
508	D-86-036 CP	EVESHAM MUA	STP EXP - WOODSTREAM PLT	NJ	STP	38CPD	25-Feb-1987
509	D-75-013 CP	EVESHAM MUA	STP EXP - WOODSTREAM PLT	NJ	STP	38CPD	05-Nov-1975
510	D-91-015 CP	EVESHAM MUA	STP EXPANSION	NJ	STP	38CPD	23-Oct-1991
511	D-85-082 CP	EVESHAM MUA	STP EXP - ELMWOOD PLT	NJ	STP	38CPD	28-Oct-1986
512	D-93-038 CP	EVESHAM MUA	NEW WELLS 13 AND 14 - MT. LAUREL AQUIFER	NJ	GW	38CPD	23-Oct-1996
513	D-68-101 CP	EWING-LAWRENCE SEWER AUTH	IWT	NJ	IWT	38CPD	26-Jun-1968
514	D-68-108 CP	EWING-LAWRENCE SEWER AUTH	STP	NJ	STP	38CPD	31-Jul-1968
515	D-67-206 CP	EWING-LAWRENCE SEWER AUTH	MT VIEW FORCE MAIN & PUMP STA	NJ	INTER,PIPE	38CPD	13-Dec-1967
516	D-68-101 CP (REV)	EWING-LAWRENCE SEWER AUTH	IWT	NJ	IWT	38CPD	24-Nov-1970
517	D-74-092 CP	EWING-LAWRENCE SEWER AUTH	STP EXP	NJ	STP	38CPD	30-Oct-1974
518	D-80-082 CP	EWING-LAWRENCE SEWER AUTH	STP EXP	NJ	STP	38CPD	20-Nov-1981
519	D-69-210 CP (FIN)(REV)	EXELON GENERATION CO LLC	LIMERICK - USE D.O. INSTEAD OF TEMP.	PA	POWER,IWT,SW	38CPD	29-May-1985
520	D-69-210 CP (FIN)	EXELON GENERATION CO LLC	LIMERICK - S W WITH & IWT	PA	POWER,IWT,SW	38CPD	05-Nov-1975
521	D-69-210 CP (FIN)(R10)	EXELON GENERATION CO LLC	ALTERNATE W/S IN THE EVENT P.P. IS OUT OF SERVICE	PA	POWER,IWT,SW	38CPD	25-Apr-1990
522	D-91-037 CP	EXETER TWP	STP RERATING	PA	STP	38CPD	14-Aug-1991
523	D-64-029 CP	EXETER TWP	STP	PA	STP	CPR	22-Jul-1964
524	D-75-102 CP	EXETER TWP	STP EXPAND	PA	STP	38CPD	23-Jul-1975
525	D-85-046 CP	EXETER TWP	STP MOD	PA	STP	38CPD	24-Jul-1985
526	D-92-003 CP	EXETER TWP	STP UPGRADE & EXPANSION	PA	STP	38CPD	09-Dec-1992
527	D-72-152 CP	EXTON SQUARE INC	STP	PA	STP	38CPD	08-Nov-1972
528	D-98-005 CP	FAIRTON FED CORR INSTITUTION	WELLS 1, 2	NJ	GW	38CPD	21-Apr-1998
529	D-70-237 CP	FALLS TWP AUTH	SEWAGE TRANSFER CONNECT	PA	INTER,PIPE	38CPD	29-Jan-1971

CP Projects as of May 22, 2003

	A	B	C	D	E	F	G
1	Docket Number	Applicant Name	Docket Description	State	Point Type	Action Type	Action Date
530	D-90-105 CP	FALLSBURG	BRAE WELL 1	NY	GW	38CPD	22-May-1991
531	D-90-105 CP REN	FALLSBURG	EXISTING WELLS	NY	GW	38CPD	07-Aug-1996
532	D-85-076 CP	FALLSBURG	STP - S FALLSBURG PLT	NY	STP	38CPD	25-Nov-1986
533	D-85-074 CP	FALLSBURG	STP - LOCH SHELDRAKE PLT	NY	STP	38CPD	25-Nov-1986
534	D-94-059 CP	FALLSBURG	EXPANSION OF STP	NY	STP	38CPD	07-Dec-1994
535	D-81-061 CP REN 2	FAWN LAKE FOREST WATER CO	WELLS 1 - 5	PA	GW	38CPD	20-May-1992
536	D-81-061 CP REN	FAWN LAKE FOREST WATER CO	WELLS 1 - 5	PA	GW	38CPD	27-May-1987
537	D-81-061 CP REN 3	FAWN LAKE FOREST WATER CO	GWWD RENEWAL - WELLS 1-5	PA	GW	38CPD	25-Jun-1997
538	D-81-061 CP	FAWN LAKE FOREST WATER CO	WELLS #1,4 & 5	PA	GW	38CPD	05-Aug-1982
539	D-70-235 CP	FAWN LAKE FOREST WATER CO	WATER SUPPLY - 2 WELLS	PA	GW	38CPD	27-Sep-1972
540	D-73-184 CP	FEDERATED HOME & MORTGAGE CO INC	STP	PA	STP	38CPD	12-Dec-1973
541	D-91-048 CP	FELTON TOWN	WELLS 1 - 4	DE	GW	38CPE	11-Dec-1991
542	D-99-026 CP	FELTON TOWN	WELLS 2, 3, 4	DE	GW	38CPD	16-Jun-2000
543	D-90-084 CP	FLEETWOOD BORO	WELL 10	PA	GW	38CPD	27-Mar-1991
544	D-95-058 CP	FLEETWOOD BORO	NEW WELL 13	PA	GW	38CPD	22-May-1996
545	D-87-076 CP	FLEETWOOD BORO	G W WITH - WELL #9 & INCR ALLO	PA	GW	38CPD	24-Nov-1987
546	D-93-022 CP	FLEETWOOD BORO	NEW WELL 14 AND INCREASE	PA	GW,SW	38CPD	04-Aug-1993
547	D-91-060 CP	FLEETWOOD BORO	WELL 12	PA	GW	38CPD	11-Dec-1991
548	D-70-184 CP	FLEETWOOD BORO	WATER SUPPLY - 24 SPRINGS & 3 WELLS	PA	GW,SW	38CPD	24-Nov-1970
549	D-87-054 CP	FLEETWOOD BORO	STP - UPGRADE	PA	STP	38CPD	25-May-1988
550	D-98-018 CP	FLORENCE TWP	STP EXPANSION TO 2.5 MGD	NJ	STP	38CPD	12-Aug-1998
551	D-77-014 CP	FLORENCE TWP	STP UP	NJ	STP	38CPD	27-Apr-1977
552	D-73-016 CP	FLORENCE TWP	WELLS #1-4	NJ	GW	38CPD	28-Jun-1973
553	D-94-082 CP	FLORENCE TWP	NEW WELL 5	NJ	GW	38CPD	24-Apr-1996
554	D-74-094 CP	FOREST LAKES WATER CO	WELLS #1 & 3	NJ	GW	38CPD	27-Aug-1980
555	D-66-197 CP	FOX VALLEY COMMUNITY SERVICE INC	STP	PA	STP	38CPD	28-Nov-1966
556	D-89-073 CP REN	FREDERICA, TOWN OF	WELLS 1, 2, 3 AND 4	DE	GW	38CPD	26-Mar-1996
557	D-89-073 CP	FREDERICA, TOWN OF	WELLS 1 - 4	DE	GW	38CPD	12-Jan-1990
558	D-73-095 CP	FREELAND BORO	G W WITH - WELL #9	PA	GW	38CPD	28-Jun-1973
559	D-65-052 CP	FREELAND BORO	STP	PA	STP	38CPD	27-Apr-1966
560	D-94-063 CP	FREELAND BORO	EXISTING WELL 12 AND NEW WELL 14, NO INCREASE	PA	GW	38CPD	06-Dec-1995
561	D-68-115 CP	FRENCHTOWN WATER CO	G W WITH	NJ	GW	38CPD	25-Sep-1968
562	D-94-037 CP	GEORGETOWN TOWN	NEW WELLS 1A AND 3A	DE	GW,EXPORT	38CPD	25-Jan-1995

CP Projects as of May 22, 2003

	A	B	C	D	E	F	G
1	Docket Number	Applicant Name	Docket Description	State	Point Type	Action Type	Action Date
563	D-96-054 CP	GLASSBORO BORO	NEW WELLS 8,9; EXISTING WELLS 2-7	NJ	GW	38CPD	22-Oct-1997
564	D-74-003 CP	GLASSBORO BORO	G W WITH - WELL #5	NJ	GW	38CPD	27-Feb-1974
565	D-93-039 CP	GLASSBORO BORO	WELLS 2 - 7, PLUS INCREASE	NJ	GW	38CPD	27-Sep-1995
566	D-68-114 CP	GLOUCESTER CITY	G W WITH - WELL #42	NJ	GW	38CPD	25-Sep-1968
567	D-00-020 CP	GLOUCESTER CITY	PROPRIETORS PARK DREDGING	NJ	DREDG	38CPD	06-Jun-2001
568	D-69-105 CP	GLOUCESTER CO	INTERCEP - WOODBURY CREEK	NJ	INTER,PIPE	38CPD	28-May-1969
569	D-90-074 CP	GLOUCESTER CO	EXP OF REGIONAL STP	NJ	STP	38CPD	20-Jan-1993
570	D-78-034 CP	GLOUCESTER CO	STP MOD	NJ	STP	38CPD	28-Jun-1978
571	D-86-043 CP	GLOUCESTER CO	STP EXP	NJ	STP	38CPD	28-Oct-1986
572	D-68-084 CP	GLOUCESTER CO	REG SEWER FEAS STUDY	NJ	REGPL,PLAN	CPD	27-Aug-1969
573	D-73-102 CP	GLOUCESTER NEW COMMUNITIES CO	NEWTOWN - BECKETT - G W RECHARGE	NJ	MISC,IMP	CPD	28-Jun-1973
574	D-74-070 CP	GLOUCESTER TWP MUA	STP - CHEWS LANDING	NJ	STP	38CPD	26-Jun-1974
575	D-77-108 CP	GLOUCESTER TWP MUA	STP EXP - CHEWS LANDING	NJ	STP	38CPD	22-Mar-1978
576	D-92-063 CP REN	GRAND VIEW HOSPITAL	WATER SUPPLY	PA	Wells	38CPD	08-May-2003
577	D-92-063 CP	GRAND VIEW HOSPITAL	WELLS 1 - 5	PA	GW	38CPE	20-Jan-1993
578	D-71-102 CP	GREATER POTTSVILLE AREA SEWER AUTH	STP - WEST	PA	STP	38CPD	30-Sep-1971
579	D-71-101 CP	GREATER POTTSVILLE AREA SEWER AUTH	STP - MAIN	PA	STP	38CPD	30-Sep-1971
580	D-66-002 CP	GREEN LANE - MARLBOROUGH JT AUTH	STP	PA	STP	38CPD	27-Apr-1966
581	D-70-198 CP	GREEN VALLEY FARMS	WELLS #1 & 2	PA	GW	38CPD	24-Nov-1970
582	D-69-004 CP	GREEN VALLEY FARMS	WATER SUPPLY - 2 WELLS	PA	GW	38CPD	26-Feb-1969
583	D-90-024 CP	GREENWICH TWP	STP MODIFY	NJ	STP	38CPD	16-Jan-1991
584	D-94-051 CP	GREENWICH TWP	NEW WELL 4A	NJ	GW	38CPD	22-Mar-1995
585	D-89-049 CP	GREENWICH TWP	WELL 5 & 6 & INCR ALLOC	NJ	GW	38CPD	27-Sep-1989
586	D-92-041 CP	HACKETTSTOWN MUA	INCREASE GW & SW ALLOCATION	NJ	GW,SW	38CPD	23-Jun-1993
587	D-91-030 CP	HACKETTSTOWN MUA	STP EXPANSION	NJ	STP	38CPD	19-Jun-1991
588	D-81-056 CP (REN)(REV)	HACKETTSTOWN MUA	INCREASE ALLOC OF GRD & SUR WITH	NJ	GW,SW	CPR	27-Sep-1989
589	D-76-064 CP	HACKETTSTOWN MUA	G W WITH - WELL #5	NJ	GW	38CPD	28-Jul-1976
590	D-65-160 CP	HACKETTSTOWN MUA	G W WITH	NJ	GW	38CPD	23-Mar-1966
591	D-68-136 CP	HACKETTSTOWN MUA	STP	NJ	STP	38CPD	22-Oct-1968
592	D-81-056 CP (REN)	HACKETTSTOWN MUA	HEATH WELL #6 & SW W/D	NJ	GW,SW	38CPD	25-Mar-1987
593	D-81-056 CP	HACKETTSTOWN MUA	HEATH WELL #6	NJ	GW,SW	38CPD	30-Mar-1982
594	D-66-065 CP	HADDON TWP	NEW WELL #4 & EXIST. #1-3	NJ	GW	38CPD	25-May-1966
595	D-65-042 CP	HADDONFIELD BORO	G W WITH	NJ	GW	38CPD	13-Sep-1965

CP Projects as of May 22, 2003

	A	B	C	D	E	F	G
1	Docket Number	Applicant Name	Docket Description	State	Point Type	Action Type	Action Date
596	D-75-084 CP	HADDONFIELD BORO	G W WITH - WELL #7	NJ	GW	38CPD	23-Jul-1975
597	D-92-073 CP	HAMBURG MUNIC AUTH	STP MODIFICATION	PA	STP	38CPD	17-Feb-1993
598	D-72-106 CP	HAMBURG MUNIC AUTH	STP UP	PA	STP	38CPD	08-Nov-1972
599	D-70-114 CP	HAMILTON SQUARE WATER CO	WELLS #9 & 10	NJ	GW	38CPD	22-Jul-1970
600	D-66-222 CP	HAMILTON TWP	STP EXP - DIGESTERS	NJ	STP	38CPD	28-Nov-1966
601	D-74-044 CP	HAMILTON TWP	STP EXP & UP	NJ	STP	38CPD	10-Nov-1976
602	D-85-055 CP	HAMILTON WATER CO	G W WITH - WELL #4	PA	GW	38CPD	24-Sep-1985
603	D-85-055 CP REN	HAMILTON WATER CO	RENEW WELL #4	PA	GW	38CPD	08-Aug-1990
604	D-74-008 CP REN	HAMPTON BORO	WELLS 1, 3 RENEWAL	NJ	GW	38CPD	06-Jun-2001
605	D-74-008 CP	HAMPTON BORO	WELLS #1,3 & 4	NJ	GW	38CPD	30-Jan-1985
606	D-92-042 CP	HAMPTON LAKES WATER CO	WELL 4 & SYSTEM ALLOCATION	NJ	GW	38CPD	26-Oct-1994
607	D-71-116 CP	HAMPTON LAKES WATER CO	WELL #2	NJ	GW	38CPD	28-Jul-1971
608	D-76-110 CP	HAMPTON LAKES WATER CO	G W WITH - WELL #3	NJ	GW	38CPD	01-Jul-1977
609	D-77-008 CP (REV)	HANCOCK VILLAGE	STP	NY	STP	38CPD	16-Dec-1981
610	D-77-008 CP	HANCOCK VILLAGE	STP	NY	STP	38CPD	01-Jul-1977
611	D-69-058 CP	HANCOCK VILLAGE	G W WITH	NY	GW	38CPD	27-Aug-1969
612	D-64-098 CP	HANOVER TWP	INTERCEP - BETHLEHEM	PA	INTER,PIPE	38CPD	24-Feb-1965
613	D-65-026 CP	HANOVER TWP	INTERCEP - MUHLENBURG	PA	INTER,PIPE	38CPD	24-Mar-1965
614	D-66-234 CP	HARRINGTON CITY	STP	DE	STP	38CPD	25-Jan-1967
615	D-88-027 CP	HARRINGTON CITY	WELLS #1-3	DE	GW	38CPD	22-Jun-1988
616	D-88-027 CP REN	HARRINGTON CITY	WELLS 1, 2 AND 3	DE	GW	38CPD	23-Jun-1993
617	D-02-036 CP	HARRISON TOWNSHIP	STP EXPANSION	NJ	STP	38CPD	25-Nov-2002
618	D-68-044 CP	HARRISON TWP	STP - MULLICA HILL PLT	NJ	STP	38CPD	27-Mar-1968
619	D-75-067 CP	HATBORO BORO AUTH	G W WITH - WELL #18	PA	GW	38CPD	24-Sep-1975
620	D-65-107 CP	HATBORO BORO AUTH	G W WITH - WELL #13	PA	GW	38CPD	13-Sep-1965
621	D-69-124 CP	HATBORO BORO AUTH	G W WITH - WELL #16	PA	GW	38CPD	25-Jun-1969
622	D-64-096 CP	HATFIELD TWP MUNIC AUTH	STP	PA	STP	38CPD	27-Jan-1965
623	D-85-036 CP	HATFIELD TWP MUNIC AUTH	STP EXP & MOD	PA	STP	38CPD	30-Oct-1985
624	D-69-128 CP	HATFIELD TWP MUNIC AUTH	STP	PA	STP	38CPD	28-Oct-1969
625	D-74-186 CP	HATFIELD TWP MUNIC AUTH	STP RERATE	PA	STP	38CPD	23-Jul-1975
626	D-71-144 CP	HAVERFORD TWP	COBBS CRK INTERCEP	PA	INTER,PIPE	38CPD	15-Dec-1971
627	D-81-029 CP	HAWLEY AREA AUTH	STP	PA	STP	38CPD	20-Nov-1981
628	D-82-037 CP	HAZLETON CITY AUTH	DRECK CRK DAM REHAB & INC. CAP.	PA	ENCR,IMP,SW	38CPD	22-Sep-1982

CP Projects as of May 22, 2003

	A	B	C	D	E	F	G
1	Docket Number	Applicant Name	Docket Description	State	Point Type	Action Type	Action Date
629	D-79-087 CP	HAZLETON CITY AUTH	INC. SURF. WATER W/D	PA	SW	38CPD	23-Jan-1980
630	D-79-087 CP (SUPP)	HAZLETON CITY AUTH	S W WITH - NEW SOURCES	PA	SW	38CPD	27-Jan-1982
631	D-79-087 CP REV	HAZLETON CITY AUTH	TEMP. APPRV TO REDUCE QUAKAKE CR PASSBY FLOW	PA	SW	38CPD	25-Sep-1991
632	D-82-037 CP (AMD3)	HAZLETON CITY AUTH	EXT. OF TIME FOR DRECK CRK MITIGATION	PA	ENCR,IMP,SW	38CPD	27-Jun-1984
633	D-90-010 CP	HAZLETON CITY AUTH	SW W/D - LEHIGH RIV. & DIVERS. FROM BASIN	PA	SW,MISC,EXPORT	38CPD	30-Jan-1991
634	D-82-037 CP (AMD 1)	HAZLETON CITY AUTH	DRECK CRK DAM REHAB	PA	ENCR,IMP,SW	38CPD	14-Sep-1983
635	D-82-037 CP (AMD 2)	HAZLETON CITY AUTH	EXT. OF TIME FOR DRECK CRK MITIGATION	PA	ENCR,IMP,SW	38CPD	30-Nov-1983
636	D-91-065 CP REN	HAZLETON CITY AUTH	G W WITH - BUCK MTN WELL 1 - INCR EXPORTATION	PA	GW,EXPORT	38CPD	28-May-1997
637	D-91-065 CP	HAZLETON CITY AUTH	QUAKAKE WELL & BUCK MTN WELL	PA	GW	38CPD	22-Jan-1992
638	D-72-186 CP	HEDGEROW INC	STP	PA	STP	38CPD	28-Feb-1973
639	D-66-004 CP	HELLERTOWN BORO AUTH	WATER SUPPLY - 2 WELLS	PA	GW	38CPD	26-Jan-1966
640	D-00-053 CP	HELLERTOWN BORO AUTH	STANDBY WELL 3	PA	GW	38CPD	19-Apr-2001
641	D-00-060 CP	HEMLOCK FARMS CMTY ASSN	NEW WELL 4; EXISTING WELLS 1, 10, 49, 80	PA	GW	38CPD	09-Jan-2001
642	D-97-033 CP	HERITAGE-STEEPLECHASE L P	WELLS 5-7	PA	GW	38CPD	25-Mar-1998
643	D-87-031 CP	HICKORY WATER CO	WELLS 3 - 5	PA	GW	38CPD	28-Sep-1988
644	D-75-104 CP	HICKORY WATER CO	NEW PUMPS	PA	GW	38CPD	05-Nov-1975
645	D-72-111 CP	HICKORY WATER CO	G W WITH - WELLS #1 & 2	PA	GW	38CPD	28-Jun-1972
646	D-86-060 CP	HILLTOWN TWP	G W WITH - WELL #2	PA	GW	38CPPA	25-Feb-1987
647	D-92-020 CP	HILLTOWN TWP	WELLS 1, 2 & 5	PA	GW	38CPPAE	04-Nov-1992
648	D-92-020 CP REN	HILLTOWN TWP	WELLS 1, 2, 5 RENEWAL	PA	GW	38CPD	07-Mar-2000
649	D-85-061 CP	HILLTOWN TWP	G W WITH - WELL #1 - PLEASANT MEADOWS	PA	GW	38CPPA	26-Nov-1985
650	D-01-019 CP	HILLTOWN TWP WSA	STP CONSTRUCTION	PA	STP	38CPD	13-Sep-2001
651	D-70-244 CP	HMH CO INC	STP	PA	STP	38CPD	29-Jan-1971
652	D-71-068 CP	HOBART VILLAGE	STP	NY	STP	CPD	27-May-1971
653	D-76-094 CP	HOBART VILLAGE	G W WITH - SHEFFIELD WELL	NY	GW	38CPD	24-Aug-1977
654	D-91-063 CP	HOBART VILLAGE	STP EXPANSION	NY	STP	38CPD	12-Aug-1992
655	D-81-073 CP REN (2)	HOMESTEAD WATER UTIL CO INC	WELLS 1 AND 2	NJ	GW	38CPD	28-Jun-1995
656	D-81-073 CP	HOMESTEAD WATER UTIL CO INC	WELLS #1 & 2	NJ	GW	38CPD	23-Jun-1982
657	D-81-073 CP REN	HOMESTEAD WATER UTIL CO INC	WELLS 1 & 2	NJ	GW	38CPD	28-Sep-1988
658	D-86-009 CP	HONESDALE BORO	STP EXP	PA	STP	38CPD	29-Apr-1986
659	D-95-057 CP	HONESDALE CONSOLIDATED WATER CO	NEW WELLS 1 - 6	PA	GW	38CPD	26-Jun-1996
660	D-85-007 CP REN	HONEY BROOK BORO	WELLS 5, 6 & 7	PA	GW	38CPE	23-May-1990
661	D-75-130 CP	HONEY BROOK BORO	G W WITH - WELL #6	PA	GW	38CPD	28-Apr-1976

CP Projects as of May 22, 2003

	A	B	C	D	E	F	G
1	Docket Number	Applicant Name	Docket Description	State	Point Type	Action Type	Action Date
662	D-91-099 CP	HONEY BROOK BORO	NEW WELL 8	PA	GW	38CPD	26-Mar-1996
663	D-67-076 CP	HONEY BROOK BORO	G W WITH - WELL #5	PA	GW	38CPD	23-Jun-1967
664	D-85-007 CP	HONEY BROOK BORO	G W WITH - WELL #7	PA	GW	38CPD	01-May-1985
665	D-69-178 CP	HONEY HOLLOW WSHED ASSOC	HONEY HOLLOW WSHED CONSERV AREA	PA	WSHED,MISC,PLAN	38CPD	28-Oct-1969
666	D-92-085 CP	HOPATCONG BORO	NEW WELL 3A	NJ	GW	38CPD	26-May-1993
667	D-66-151 CP	HOPEWELL TWP MUA	STP	NJ	STP	38CPD	24-Apr-1968
668	D-88-017 CP	HORSHAM TWP	STP - PARK CR PLT	PA	STP	38CPD	14-Dec-1988
669	D-95-064 CP	HORSHAM TWP	MODIFY AND EXPAND PARK CREEK STP	PA	STP	38CPD	24-Apr-1996
670	D-71-019 CP	HORSHAM TWP	INTERCEP	PA	INTER,PIPE	38CPD	17-Mar-1971
671	D-88-002 CP	HORSHAM TWP	STP EXPAND	PA	STP	38CPD	23-Mar-1988
672	D-65-155 CP	HORSHAM VILLAGE	STP	PA	STP	38CPD	29-Dec-1965
673	D-81-001 CP	HORSHAM WATER AUTH	G W WITH - WELL #19	PA	GW	38CPPA	22-Sep-1982
674	D-73-011 CP	HORSHAM WATER AUTH	G W WITH - WELL #20	PA	GW	38CPD	12-Dec-1973
675	D-89-014 CP	HORSHAM WATER AUTH	RENEW WELLS 19 & 26	PA	GW	38CPPA	27-Sep-1989
676	D-65-170 CP	HORSHAM WATER AUTH	G W WITH - WELL #6 & EXIST. WELLS #1-5	PA	GW	38CPD	26-Jan-1966
677	D-68-091 CP	HORSHAM WATER AUTH	G W WITH - WELL #10	PA	GW	38CPD	26-Jun-1968
678	D-68-144 CP	HORSHAM WATER AUTH	G W WITH - WELL #9	PA	GW	38CPD	22-Oct-1968
679	D-97-016 CP	HORSHAM WATER AUTH	WELLS 1-4,6,7,9-10,17,19,20-22,26,40	PA	GW	38CPD	17-Dec-1997
680	D-69-018 CP	HORSHAM WATER AUTH	G W WITH - WELL #7	PA	GW	38CPD	26-Feb-1969
681	D-90-044 CP	HORSHAM WATER AUTH	WELL 21	PA	GW	38CPE	12-Dec-1990
682	D-72-133 CP	HORSHAM WATER AUTH	G W WITH - WELL #17	PA	GW	38CPD	27-Sep-1972
683	D-79-030 CP	HORSHAM WATER AUTH	G W WITH - WELL #26	PA	GW	38CPD	19-Dec-1979
684	D-79-030 CP (REN)	HORSHAM WATER AUTH	WELL #26 RENEWAL	PA	GW	38CPPA	12-Dec-1984
685	D-75-055 CP	HORSHAM WATER AUTH	G W WITH - WELL #22	PA	GW	38CPD	23-Jul-1975
686	D-80-078 CP (REN)	INDIAN ROCK WATER CO	G W WITH - WELL #21(REN) - GOLDEN ACRES	PA	GW	38CPPA	14-Dec-1988
687	D-80-078 CP	INDIAN ROCK WATER CO	G W WITH - WELL #21 - GOLDEN ACRES	PA	GW	38CPPA	14-Sep-1983
688	D-79-008 CP REN 2	JACKSON TWP MUA	GREAT ADVENTURE WELLS 7 & 10, DELETE "ANIMAL WELLS	NJ	GW	38CPE	16-Jan-1991
689	D-94-018 CP	JACKSON TWP MUA	RECHARGE/WITHDRAWAL WELL 12	NJ	GW	38CPD	09-Aug-1995
690	D-79-008 CP	JACKSON TWP MUA	WATER SUPPLY - WELLS #7 & 10 - INC. W/D	NJ	GW	38CPD	19-Dec-1979
691	D-77-065 CP	JACKSON TWP MUA	WATER SUPPLY - 2 WELLS - INC. W/D	NJ	GW	38CPD	22-Mar-1978
692	D-80-015 CP	JACKSON TWP MUA	STP EXP - SIX FLAGGS PARK	NJ	STP	38CPD	23-Jul-1980
693	D-74-071 CP	JACKSON TWP MUA	WATER SUPPLY - 10 WELLS - GREAT ADVENTURE	NJ	GW	38CPD	30-Oct-1974
694	D-74-075 CP	JACKSON TWP MUA	STP & SPRAY IRRIG.	NJ	STP,SPRY	38CPD	26-Jun-1974

CP Projects as of May 22, 2003

	A	B	C	D	E	F	G
1	Docket Number	Applicant Name	Docket Description	State	Point Type	Action Type	Action Date
695	D-79-008 CP (REN)	JACKSON TWP MUA	G W WITH - GREAT ADVENTURE	NJ	GW	38CPD	24-Oct-1984
696	D-93-070 CP	JACKSON TWP MUA	WASTEWATER EXPORT TO OCEAN CO UTIL AUTH	NJ	EXPORT	38CPD	28-Sep-1994
697	D-97-006 CP	JEFFERSON TWP SEWER AUTH	410,000 GPD STP	PA	STP	38CPD	19-Nov-1997
698	D-00-061 CP	JEFFERSON TWP SEWER AUTH	0.39 MGD OUT-OF-BASIN WW EXPORTATION	PA	EXPORT	38CPD	28-Sep-2000
699	D-02-030 CP	JEFFERSONVILLE GOLF COURSE	GWWD	PA	IRR	38CPD	16-Oct-2002
700	D-80-085 CP	JEFFERSONVILLE VILLAGE	STP	NY	STP	38CPD	27-May-1981
701	D-71-109 CP	JERSEY CENTRAL P&L CO	PETROL PIPELINE	PA	PIPE	38CPD	25-Sep-1974
702	D-63-002 CP	KAERCHER CR WATERSHED PLAN	KAERCHER CRK WSHED	PA	WSHED,PLAN	CPR	22-Jul-1964
703	D-72-019 CP	KENNETT SQUARE BORO	STP RERATE	PA	STP	38CPD	28-Jun-1972
704	D-71-100 CP	KENNETT SQUARE BORO	STP EXP	PA	STP	38CPD	28-Jul-1971
705	D-73-067 CP	KENNETT SQUARE BORO	STP EXP & UP - 2 PHASES	PA	STP	38CPD	26-Sep-1973
706	D-99-017 CP	KENNETT SQUARE BORO	STP UPGRADE	PA	STP	38CPD	18-Aug-1999
707	D-67-073 CP	KENT CO LEVY COURT	COMPREHENSIVE SEWER PLAN	DE	REGPL,PLAN	38CPD	23-Jun-1967
708	D-77-089 CP	KENT CO LEVY COURT	RECREATIONAL PARK PROJ - TIDBURY	DE	MISC,PLAN	38CPD	26-Oct-1977
709	D-67-073 CP (PH II)	KENT CO LEVY COURT	SEWERAGE COLL. & TRT. - PHASE II	DE	REGPL,PLAN	38CPD	27-May-1971
710	D-77-087 CP	KENT CO LEVY COURT	STP EXP	DE	STP	38CPD	11-Aug-1983
711	D-85-020 CP (REN)	KIAMESHA ARTESIAN SPRING WATER CO	G W WITH - WELL #3 CONCORD WELL	NY	SW,GW	38CPD	25-Apr-1990
712	D-90-068 CP	KIAMESHA ARTESIAN SPRING WATER CO	FRASER RD WELL & INCREASED ALLOCATION	NY	GW	38CPE	12-Dec-1990
713	D-85-020 CP	KIAMESHA ARTESIAN SPRING WATER CO	G W WITH - WELL #3 CONCORD WELL	NY	SW,GW	38CPD	01-May-1985
714	D-90-068 CP REN	KIAMESHA ARTESIAN SPRING WATER CO	FILTRATION PLANT, CONCORD RD, FRAZER RD 1 WELLS	NY	GW	38CPD	06-Feb-2002
715	D-02-006 CP	KIDDER TOWNSHIP	STP EXPANSION	PA	STP	38CPD	31-May-2002
716	D-72-118 CP	KINGS GRANT WATER CO	WATER SUPPLY - 2 WELLS	NJ	GW	38CPD	23-Aug-1972
717	D-74-154 CP	KITTATINNY REG BD OF ED	STP	NJ	STP	38CPD	23-Apr-1975
718	D-73-159 CP	KRESS INC	G W WITH - WELL #1	PA	GW	38CPD	26-Sep-1973
719	D-83-023 CP REN 2	KUTZTOWN BORO	WELLS 1, 2, 3A, 4, 5	PA	GW	38CPD	08-Dec-1993
720	D-66-029 CP	KUTZTOWN BORO	G W WITH - WELL #4	PA	GW	38CPD	23-Mar-1966
721	D-89-039 CP	KUTZTOWN BORO	STP UPGRADE	PA	STP	38CPD	27-Sep-1989
722	D-83-023 CP	KUTZTOWN BORO	WELLS #3A & 5	PA	GW	38CPD	14-Sep-1983
723	D-83-023 CP REN	KUTZTOWN BORO	5 WELLS - RENEWAL GW W/D	PA	GW	38CPD	28-Sep-1988
724	D-72-135 CP	KUTZTOWN BORO	STP MOD	PA	STP	38CPD	28-Jun-1972
725	D-68-137 CP	LAKE LENAPE WATER CO	G W WITH	NJ	GW	38CPD	22-Oct-1968
726	D-71-175 CP	LAKE LOUISE MARIE WATER CO INC	WELLS #1 & 2	NY	GW	38CPD	27-Mar-1974
727	D-67-242 CP	LAKE VALLEY WATER CO	G W WITH	NJ	GW	38CPD	24-Jan-1968

CP Projects as of May 22, 2003

	A	B	C	D	E	F	G
1	Docket Number	Applicant Name	Docket Description	State	Point Type	Action Type	Action Date
728	D-71-010 CP	LAKE WYNONAH	WATER SUPPLY - 2 WELLS	PA	GW	38CPD	22-Jun-1971
729	D-72-100 CP	LAKE WYNONAH	STP	PA	STP	38CPD	08-Nov-1972
730	D-86-012 CP	LAKE WYNONAH	G W WITH - WELL #3	PA	GW	38CPD	28-May-1986
731	D-91-020 CP REN	LAKE WYNONAH	WELLS 1, 2, 3 AND 6	PA	GW	38CPD	26-Feb-1997
732	D-69-051 CP	LAKES WATER CO	WATER SUPPLY - 3 WELLS	NJ	GW	38CPD	28-May-1969
733	D-69-150 CP	LAMBERTVILLE SEWER AUTH	STP EXP	NJ	STP	38CPD	16-Dec-1980
734	D-86-052 CP	LANDIS SEWER AUTH	STP MOD & GW W/D	NJ	STP	38CPD	23-Dec-1986
735	D-69-068 CP	LANDIS SEWER AUTH	STP	NJ	GW	38CPD	28-May-1969
736	D-73-143 CP	LANDWHERE CORP	STP - REFLECTION LAKE - PHASES I & IV	PA	STP	38CPD	31-Oct-1973
737	D-96-045 CP	LANSDALE BORO	EXPAND STP TO TREAT MAX FLOW OF 4.0 TO 4.5 mgd	PA	STP	38CPD	11-Dec-1996
738	D-75-047 CP	LANSDALE BORO	STP EXP & UP	PA	STP	38CPD	30-Sep-1976
739	D-95-013 CP	LANSFORD-COALDALE JOINT WA	EXISTING AND NEW WELLS	PA	GW	38CPD	26-Mar-1996
740	D-70-108 CP	LAWRENCEVILLE WATER CO	WATER SUPPLY - 2 WELLS	NJ	GW	38CPD	22-Jul-1970
741	D-83-026 CP	LAWRENCEVILLE WATER CO	G W WITH - WELL #9 & INC. ALLOC.	NJ	GW	38CPD	15-Aug-1984
742	D-83-026 CP REN	LAWRENCEVILLE WATER CO	WELLS 4 - 6 & 9	NJ	GW	38CPE	12-Jan-1990
743	D-83-026 CP REN 2	LAWRENCEVILLE WATER CO	WELLS 4, 5, 6, 9	NJ	GW	83CPD	28-Feb-2001
744	D-77-007 CP	LAWRENCEVILLE WATER CO	G W WITH - WELL #6	NJ	GW	38CPD	23-Feb-1977
745	D-66-108 CP	LEESPORT BORO	STP	PA	STP	38CPD	20-Jul-1966
746	D-86-078 CP	LEESPORT BORO	G W WITH - WELL #4	PA	GW	38CPD	25-Mar-1987
747	D-90-013 CP	LEESPORT BORO	REPLACEMENT WELL 4	PA	GW	38CPD	25-Apr-1990
748	D-90-013 CP REN	LEESPORT BORO	WELL 4	PA	GW	38CPD	22-Sep-1993
749	D-67-236 CP	LEESPORT BORO	G W WITH - WELL #3	PA	GW	38CPD	27-Mar-1968
750	D-01-021 CP	LEESPORT BORO AUTH	STP EXPANSION	PA	STP	38CP	18-Dec-2001
751	D-01-012 CP	LEESPORT BOROUGH	GROUND WATER WITHDRAWAL	PA	GW	38CPD	31-Oct-2001
752	D-90-069 CP	LEHIGH COUNTY AUTH	WELL 20	PA	GW	38CPD	12-Dec-1990
753	D-67-006 CP (REV)	LEHIGH COUNTY AUTH	G W WITH - WELL #2	PA	GW	38CPD	30-Oct-1974
754	D-92-013 CP	LEHIGH COUNTY AUTH	WELLS 17 & 18 AND INCREASE	PA	GW	38CPD	24-Jan-1996
755	D-73-030 CP	LEHIGH COUNTY AUTH	G W WITH - WELL #6	PA	GW	38CPD	28-Feb-1973
756	D-99-011 CP	LEHIGH COUNTY AUTH	STP EXP/UPGRADE TO 60,000 GPD	PA	STP	38CPD	28-Apr-1999
757	D-85-051 CP (REV)	LEHIGH COUNTY AUTH	G W WITH - INCREASED ALLOC	PA	GW	CPR	22-Feb-1989
758	D-92-040 CP	LEHIGH COUNTY AUTH	SW WITHDRAWAL MAIN RESERVOIR	PA	SW	38CPD	20-Jan-1993
759	D-70-016 CP	LEHIGH COUNTY AUTH	WELLS #3 & 4	PA	GW	38CPD	24-Nov-1970
760	D-85-051 CP	LEHIGH COUNTY AUTH	WELLS #8 & 16 & CONSOL. ALLOC	PA	GW	38CPD	24-Sep-1985



CP Projects as of May 22, 2003

	A	B	C	D	E	F	G
1	Docket Number	Applicant Name	Docket Description	State	Point Type	Action Type	Action Date
761	D-67-006 CP	LEHIGH COUNTY AUTH	WELLS #1 & 2	PA	GW	38CPD	29-Mar-1967
762	D-71-148 CP	LEHIGH COUNTY AUTH	WELL #2	PA	GW	38CPD	01-Nov-1971
763	D-73-186 CP	LEHIGH COUNTY AUTH	G W WITH - WELL #1	PA	GW	38CPD	12-Dec-1973
764	D-72-024 CP	LEHIGH COUNTY AUTH	WELLS #3 & 4	PA	GW	38CPD	23-Feb-1972
765	D-74-014 CP	LEHIGH COUNTY AUTH	G W WITH - WELL #7	PA	GW	38CPD	27-Feb-1974
766	D-94-054 CP	LEHIGH TWP MA	NEW 0.08 MGD STP (PENNSVILLE)	PA	STP	38CPD	24-Jan-1996
767	D-94-053 CP	LEHIGH TWP MA	NEW 0.3 MGD STP (DANIELSVILLE)	PA	STP	38CPD	24-Jan-1996
768	D-89-093 CP	LEHIGHTON	SURFACE WATER W/D	PA	SW	38CPD	09-Dec-1992
769	D-66-228 CP	LEHIGHTON	WATER SUPPLY - WELLS	PA	GW	38CPD	28-Nov-1966
770	D-70-196 CP	LEHIGHTON	STP	PA	STP	38CPD	24-Nov-1970
771	D-82-029 CP	LEWES BOARD OF PUBLIC WORKS	G W WITH - WELL #3A	DE	GW	38CPD	20-Apr-1983
772	D-77-070 CP	LEWES BOARD OF PUBLIC WORKS	G W WITH - WELL #1	DE	GW	38CPD	24-Aug-1977
773	D-85-054 CP REN	LEWES BOARD OF PUBLIC WORKS	RENEWAL - WELLS 1A, 2A, 3A, 4A & 5A	DE	GW	38CPD	27-Sep-1995
774	D-85-054 CP	LEWES BOARD OF PUBLIC WORKS	WELLS 4A & 5A	DE	GW	38CPD	30-Oct-1985
775	D-85-065 CP	LIBERTY	STP EXP - LOOMIS PLT	NY	STP	38CPD	28-Oct-1986
776	D-65-039 CP	LIBERTY	STP & SYSTEM MOD	NY	STP	38CPD	28-Apr-1965
777	D-89-058 CP REN	LIBERTY	FERNDALD DISTRICT WELLS 1, 2, AND 3	NY	GW	38CPD	22-Mar-1995
778	D-89-058 CP	LIBERTY	GROSSINGER'S WELLS 1-3 - FERNDALD DIST	NY	GW	38CPD	28-Feb-1990
779	D-85-052 CP	LIBERTY	STP - SWAN LAKE PLT RECONSTRUCTION	NY	STP	38CPD	28-Oct-1986
780	D-01-023 CP	LIMERICK TWP MA	STP CONSTRUCTION	PA	STP	38CPD	31-Oct-2001
781	D-88-056 CP	LIMERICK TWP MUNIC AUTH	STP - EXPAND	PA	STP	38CPD	22-Feb-1989
782	D-93-042 CP	LIMERICK TWP MUNIC AUTH	STP EXPANSION	PA	STP	38CPD	23-Mar-1994
783	D-84-019 CP	LIMERICK TWP MUNIC AUTH	STP	PA	STP	38CPD	27-Jun-1984
784	D-64-055 CP	LINDENWOLD BORO	STP	NJ	STP	CPR	23-Sep-1964
785	D-71-128 CP	LOEB, BERNARD W.	STP	PA	STP	38CPD	30-Sep-1971
786	D-72-208 CP	LOGAN TWP MUA	STP	NJ	STP	38CPD	23-Apr-1975
787	D-95-007 CP	LOGAN TWP MUA	UPGRADE 1.0 mgd STP TO 2.0 mgd	NJ	STP	38CPD	28-Jun-1995
788	D-97-027 CP	LONDON GROVE TWP M A	NEW 0.245 MG/DAY SPRAY IRRIGATION	PA	SPRY	38CPD	22-Oct-1997
789	D-65-087 CP	LOPATCONG WATER CO	G W WITH	NJ	GW	38CPD	24-Nov-1965
790	D-85-053 CP	LOWER BUCKS CO JOINT MUNIC AUTH	STP MOD	PA	STP	38CPD	30-Oct-1985
791	D-93-068 CP	LOWER BUCKS CO JOINT MUNIC AUTH	MODIFY EXIST. SECONDARY LEVEL STP	PA	STP	38CPD	23-Mar-1994
792	D-68-099 CP	LOWER BUCKS CO JOINT MUNIC AUTH	STP	PA	STP	38CPD	27-Aug-1969
793	D-69-190 CP	LOWER BUCKS CO JOINT MUNIC AUTH	S W WITH - DELAWARE R	PA	SW	38CPD	25-Feb-1970

CP Projects as of May 22, 2003

	A	B	C	D	E	F	G
1	Docket Number	Applicant Name	Docket Description	State	Point Type	Action Type	Action Date
794	D-65-066 CP	LOWER BUCKS CO JOINT MUNIC AUTH	STP	PA	STP	38CPD	28-Jul-1965
795	D-78-041 CP	LOWER FREDERICK TWP	STP	PA	STP	38CPD	25-Jul-1979
796	D-02-048 CP	LOWER MAKEFIELD TOWNSHIP	GWWD	PA	GW IRR	38CPD	29-Jan-2003
797	D-66-102 CP	LOWER MERION TWP	INCINERATOR WATER & DISPOSAL	PA	IWT,SW	38CPD	26-Oct-1966
798	D-66-097 CP	LOWER POTTS GROVE TWP AUTH	STP	PA	STP	38CPD	22-Jun-1966
799	D-99-021 CP	LOWER PROVIDENCE TWP AUTH	WELLS 1, 2 - GOLF COURSE IRRIG	PA	GW	38CPD	30-Sep-1999
800	D-74-059 CP	LOWER SALFORD TWP AUTH	STP	PA	STP	38CPD	28-Apr-1976
801	D-95-063 CP	LOWER SALFORD TWP AUTH	CONSTRUCT 0.90 mgd STP	PA	STP	38CPD	22-May-1996
802	D-70-103 CP	LOWER TWP	WATER SUPPLY - 2 WELLS	NJ	GW	38CPD	22-Jul-1970
803	D-94-021 CP	LOWER TWP	ACQUIRED WELLS AP-1 & AP-2	NJ	GW	38CPD	10-Aug-1994
804	D-68-098 CP	LOWER TWP	STP	NJ	STP	38CPD	26-Jun-1968
805	D-70-192 CP	LUMBERTON MUA	STP	NJ	STP	38CPD	30-Sep-1971
806	D-77-041 CP	LYNN TWP SEWER AUTH	STP	PA	STP	38CPD	01-Jul-1977
807	D-94-080 CP	LYONS BORO M A	NEW 0.15 MGD STP	PA	STP	38CPD	25-Jan-1995
808	D-65-008 CP	LYONS WATER CO	G W WITH - WELL #2	PA	GW	38CPD	24-Mar-1965
809	D-68-057 CP	MACUNGIE BORO	G W WITH - WELL #2	PA	GW	38CPD	24-Apr-1968
810	D-77-106 CP	MAGNOLIA SEWER AUTH	STP EXP	NJ	STP	38CPD	25-Jan-1978
811	D-90-059 CP	MAHONING TWP	JAMESTOWN/PACKERTON STP	PA	STP	38CPD	20-Feb-1991
812	D-91-058 CP REN	MAIDENCREEK TOWNSHIP AUTHORITY	GWWD INCREASE WELLS 1, 2, & 3	PA	PUBLIC WATER SUPPLY	38CPD	31-May-2002
813	D-00-028 CP	MAIDENCREEK TWP AUTH	STP EXPANSION TO 0.8 MGD	PA	STP	38CPD	28-Sep-2000
814	D-91-058 CP	MAIDENCREEK TWP AUTH	WELL 3 (FAUST WELL)	PA	GW	38CPE	22-Jan-1992
815	D-74-028 CP	MAIDENCREEK TWP AUTH	WATER SUPPLY - 2 WELLS	PA	GW	38CPD	25-Sep-1974
816	D-78-014 CP	MAIDENCREEK TWP AUTH	STP	PA	STP	38CPD	22-Mar-1978
817	D-72-047 CP	MALVERN BORO	EXIST. WELLS #1,3-5 & NEW WELLS #6-8 & SPRINGS	PA	GW	38CPD	08-Dec-1976
818	D-71-085 CP	MALVERN BORO	PUMP STA - COLLECTION SEWERS	PA	INTER,PIPE	38CPD	30-Sep-1971
819	D-85-016 CP REN	MANTUA TWP MUA	WELLS 1 - 5	NJ	GW	38CPD	22-May-1991
820	D-85-016 CP	MANTUA TWP MUA	WATER SUPPLY - 2 WELLS	NJ	GW	38CPD	22-Jan-1986
821	D-73-053 CP	MANTUA TWP MUA	G W WITH - WELL #2	NJ	GW	38CPD	25-Apr-1973
822	D-94-035 CP	MANTUA TWP MUA	NEW WELLS 6, 7 AND 8 PLUS INCREASE ALLOCATION	NJ	GW	38CPD	25-Jan-1995
823	D-95-036 CP	MANTUA TWP MUA	INCREASED WITHDRAWAL FROM WELLS 2 - 8	NJ	GW	38CPD	19-Sep-1996
824	D-69-159 CP	MANTUA TWP MUA	G W WITH - WELL #3	NJ	GW	38CPD	28-Oct-1969
825	D-89-050 CP REN	MANWALAMINK WATER CO	WELLS 1,2,3,5,6	PA	GW	38CPD	16-Jun-2000
826	D-89-050 CP	MANWALAMINK WATER CO	WELLS 1,2,3,5 & NEW 6	PA	GW	38CPE	28-Mar-1990

CP Projects as of May 22, 2003

	A	B	C	D	E	F	G
1	Docket Number	Applicant Name	Docket Description	State	Point Type	Action Type	Action Date
827	D-89-036 CP	MANWALAMINK WATER CO	WATER SUPPLY - 2 WELLS - INC ALLOC	PA	GW	38CPD	02-Aug-1989
828	D-80-065 CP	MANWALAMINK WATER CO	G W WITH - WELL #2	PA	GW	38CPD	08-Oct-1980
829	D-76-027 CP	MAPLE SHADE TWP	WATER SUPPLY - 2 WELLS	NJ	GW	38CPD	28-Apr-1976
830	D-78-037 CP	MAPLE SHADE TWP	STP MOD - 2 PLTS	NJ	STP	38CPD	16-Dec-1980
831	D-66-020 CP	MAPLE SHADE TWP	G W WITH	NJ	GW	38CPD	23-Mar-1966
832	D-88-030 CP	MAPLE SHADE TWP	STP REGIONALZATION	NJ	REGPL,PLAN,STP	38CPD	14-Aug-1991
833	D-72-141 CP	MAPLE SHADE TWP	G W WITH - WELL #7	NJ	GW	38CPD	26-Jul-1972
834	D-65-025 CP	MARGARETVILLE VILLAGE	G W WITH	NY	GW	38CPD	28-Apr-1965
835	D-74-157 CP	MARGARETVILLE VILLAGE	G W WITH - PARK WELL	NY	GW	38CPD	23-Jul-1975
836	D-81-078 CP REN 2	MATAMORAS BORO	WELLS 7 AND 8	PA	GW	38CPD	25-Mar-1992
837	D-78-013 CP	MATAMORAS BORO	G W WITH - WELL #7	PA	GW	38CPD	22-Mar-1978
838	D-81-078 CP REN 3	MATAMORAS BORO	GWWD - WELLS 3,5,7,8	PA	GW	38CPD	30-Apr-1997
839	D-81-078 CP REN	MATAMORAS BORO	SYSTEM W/D	PA	GW	38CPD	25-Feb-1987
840	D-81-078 CP	MATAMORAS BORO	G W WITH - WELL #8	PA	GW	38CPD	23-Jun-1982
841	D-72-195 CP	MEDFORD LAKES BORO	STP UP	NJ	STP	38CPD	27-Mar-1974
842	D-93-044 CP	MEDFORD LAKES BORO	STP UPGRADE	NJ	STP	38CPD	27-Sep-1995
843	D-73-145 CP	MEDFORD TWP	STP MOD	NJ	STP	38CPD	12-Dec-1973
844	D-65-014 CP	MEDFORD TWP	STP	NJ	STP	38CPD	24-Mar-1965
845	D-77-082 CP	MEDFORD TWP	STP EXP	NJ	STP	38CPD	28-Sep-1977
846	D-95-055 CP	MEDFORD TWP	NEW WELLS 14, 15 AND 16	NJ	GW	38CPD	19-Sep-1996
847	D-77-075 CP	MEDFORD TWP	WATER SUPPLY - 2 WELLS	NJ	GW	38CPD	22-Mar-1978
848	D-84-014 CP	MEDFORD TWP	STP INTERIM EXP	NJ	STP	38CPD	23-May-1984
849	D-80-049 CP (REN)	MEDFORD TWP	SYS. GW W/D	NJ	GW	38CPD	26-Nov-1985
850	D-80-049 CP	MEDFORD TWP	G W WITH - WELL #6	NJ	GW	38CPD	16-Dec-1980
851	D-90-057 CP	MEDFORD TWP	WELLS 9 & 10	NJ	GW	38CPE	12-Dec-1990
852	D-67-086 CP	MEDIA BORO	STP	PA	STP	38CPD	26-Jul-1967
853	D-86-042 CP	MEDIA BORO	STP EXP & UP	PA	STP	38CPD	25-Jun-1986
854	D-65-005 CP (SUPP4)	MERCER CO	ASSUNPINK CRK WSHED PLAN	NJ	WSHED,IMP,PLAN	38CPD	26-Jun-1974
855	D-91-011 CP	MERCER CO	STP FOR CORRECTION CENTER	NJ	STP	38CPD	04-Nov-1992
856	D-88-086 CP	MERCER CO	S W WITH - ASSUNPINK CR.	NJ	SWI	38CPD	28-Mar-1990
857	D-65-005	MERCER CO	DAM - ASSUNPINK CRK WSHED PLAN	NJ	WSHED,IMP,PLAN	CPR	24-Feb-1965
858	D-65-005 CP (SUPP)	MERCER CO	ASSUNPINK CRK WSHED PLAN	NJ	WSHED,IMP,PLAN	38CPD	25-Sep-1968
859	D-65-005 CP (SUPP3)	MERCER CO	ASSUNPINK CRK WSHED PLAN	NJ	WSHED,IMP,PLAN	38CPD	12-Dec-1972

CP Projects as of May 22, 2003

	A	B	C	D	E	F	G
1	Docket Number	Applicant Name	Docket Description	State	Point Type	Action Type	Action Date
860	D-93-065 CP	MERCER CO IMPROVEMENT AUTH	TRASH TO STEAM ELECTRIC GENERATION	NJ	POWER	38CPD	27-Apr-1994
861	D-99-028 CP	MERCER CO IMPROVEMENT AUTH	SWWD FOR MERCER OAKS II GC IRRIG	NJ	SWI	38CPD	17-Jul-2002
862	D-79-010 CP	MERCHANTVILLE-PENNSAUKEN WATER COMM	WELLS #2 & 6	NJ	GW	38CPD	27-Feb-1980
863	D-97-005 CP	MERCHANTVILLE-PENNSAUKEN WATER COMM	NEW WELL BROWNING RD 1; 14 EXISTING WELLS	NJ	GW	38CPD	06-Aug-1997
864	D-84-052 CP	MERCHANTVILLE-PENNSAUKEN WATER COMM	NAT'L HWY #2 & PARK AVE WELLS #2 & 6	NJ	GW	38CPD	30-Jan-1985
865	D-84-052 CP REN	MERCHANTVILLE-PENNSAUKEN WATER COMM	14 WELLS	NJ	GW	38CPE	25-Oct-1989
866	D-65-024 CP	MERCHANTVILLE-PENNSAUKEN WATER COMM	G W WITH	NJ	GW	38CPD	24-Mar-1965
867	D-67-072 CP	MERCHANTVILLE-PENNSAUKEN WATER COMM	G W WITH	NJ	GW	38CPD	23-Jun-1967
868	D-77-110 CP AMEND 001	MERRILL CREEK OWNERS GROUP	MERRILL CRK RES CHANGES IN OPER PROCEDURES	NJ	IMP, POWER, HYDRO	38CPD	23-May-1990
869	D-77-110 CP	MERRILL CREEK OWNERS GROUP	MERRILL CREEK RESERVOIR	NJ	IMP,POWER,MISC	38CPD	24-Oct-1984
870	D-94-049 CP	METER SERVICES CO	EXISTING WELLS 1 AND 2 PLUS INCREASE	PA	GW	38CPD	26-Apr-1995
871	D-85-035 CP REN	METER SERVICES CO	WELLS 1 & 2, HILINE FARMS	PA	GW	38CPDPA	26-Feb-1992
872	D-85-035 CP	METER SERVICES CO	HILINE FARMS WELLS #1 & 2 - BUCKINGHAM SPRINGS	PA	GW	38CPPA	25-Feb-1987
873	D-90-080 CP	MIDDLE SMITHFIELD TWP	FERNWOOD RESORT STP EXP.	PA	STP	38CPD	27-Mar-1991
874	D-86-077 CP REN	MIDDLETOWN TOWN	ARKVILLE DISTRICT - WELLS NOS 3 & 4	NY	GW	38CPD	12-Aug-1992
875	D-78-064 CP	MIDDLETOWN TOWN	WELLS #8 & 9	DE	GW	38CPD	27-Sep-1978
876	D-86-077 CP	MIDDLETOWN TOWN	WATER SUPPLY - ARKVILLE W/D - WELLS 3 & 4	NY	GW	38CPD	27-May-1987
877	D-86-077 CP REN 2	MIDDLETOWN TOWN	ARKVILLE DISTRICT - WELLS 3, 4	NY	GW	38CPD	24-Sep-1997
878	D-68-075 CP	MIDDLETOWN TOWN	STP	DE	STP	38CPD	22-May-1968
879	D-66-101 CP	MIDDLETOWN TWP	G W WITH - WELL #M14 & EXIST. WELLS	PA	GW	38CPD	22-Jun-1966
880	D-68-039 CP	MIDDLETOWN TWP	SEWAGE COLLECTING SYSTEM	PA	STP	38CPD	27-Mar-1968
881	D-79-054 CP REN 2	MIDDLETOWN TWP	WELL 15 & DELETION OF WELLS 3,4,5,6,10,11 & 13	PA	GW	38CPE	28-Feb-1990
882	D-79-054 CP (REN)	MIDDLETOWN TWP	G W WITH - WELL #15(REN)	PA	GW	38CPPA	27-Feb-1985
883	D-79-054 CP	MIDDLETOWN TWP	G W WITH - WELL #15 & EXIST. WELLS	PA	GW	38CPD	19-Dec-1979
884	D-66-150 CP	MIDDLETOWN TWP	WELLS #6,10,11 & 13	PA	GW	38CPD	28-Sep-1966
885	D-75-065 CP	MIDDLETOWN TWP	S W WITH - CHUB RUN	PA	SW	38CPD	23-Jun-1982
886	D-96-032 CP	MIDDLETOWN TWP	WELL 1G	PA	GW,SWI	38CPDPA	19-Sep-1996
887	D-68-095 CP	MILFORD BORO	WATER SUPPLY - 2 WELLS	NJ	GW	38CPD	26-Jun-1968
888	D-68-100 CP	MILFORD BORO	STP	NJ	STP	38CPD	31-Jul-1968
889	D-95-044 CP	MILFORD CITY	NEW WELL 3	DE	GW	38CPD	24-Jan-1996
890	D-65-163 CP	MILFORD CITY	STP	DE	STP	38CPD	29-Dec-1965
891	D-72-163 CP	MILFORD CITY	WATER SUPPLY - 2 WELLS	DE	GW	38CPD	27-Sep-1972
892	D-76-048 CP	MILFORD CITY	RECREATION PARK	DE	MISC,ENCR,PLAN	38CPD	28-Jul-1976

CP Projects as of May 22, 2003

	A	B	C	D	E	F	G
1	Docket Number	Applicant Name	Docket Description	State	Point Type	Action Type	Action Date
893	D-89-095 CP	MILFORD CITY	WELLS #1,2,5,7 & #9-14	DE	GW	38CPD	28-Mar-1990
894	D-97-024 CP	MILFORD TWP WATER AUTH	GWWD - WELLS 1, 2, 4	PA	GW	38CPD	17-Dec-1997
895	D-90-085 CP	MILFORD TWP WATER AUTH	WELL 4	PA	GW	38CPPAE	22-May-1991
896	D-89-029 CP	MILFORD TWP WATER AUTH	WELL 1	PA	GW	38CPPA	28-Jun-1989
897	D-93-018 CP	MILFORD-TRUMB АуЕРSVILLE AREA SEWER	STP EXPANSION	PA	STP	38CPD	22-Sep-1993
898	D-96-041 CP	MILFORD-TRUMB АуЕРSVILLE AREA SEWER	MODIFY EXISTING STP - ADDITION OF SAND FILTERS	PA	STP	38CPD	11-Dec-1996
899	D-70-214 CP	MILFORD-TRUMB АуЕРSVILLE AREA SEWER	STP	PA	STP	38CPD	28-Jul-1971
900	D-80-037 CP	MILLVILLE CITY	G W WITH - WELL #16	NJ	GW	38CPD	08-Oct-1980
901	D-68-082 CP	MILLVILLE CITY	STP	NJ	STP	38CPD	25-Sep-1968
902	D-80-037 CP (REN)	MILLVILLE CITY	G W WITH - WELL #16	NJ	GW	38CPD	26-Nov-1985
903	D-96-005 CP	MILLVILLE CITY	NEW WELL 17	NJ	GW	38CPD	19-Sep-1996
904	D-93-033 CP	MILLVILLE CITY	AIRPORT WELL 4 - WELL 3 DELETED	NJ	GW	38CPD	27-Oct-1993
905	D-68-126 CP	MILLVILLE CITY	INTERCEP - WHITE MARSH - SEC II	NJ	INTER,PIPE	38CPD	25-Sep-1968
906	D-83-022 CP REN 2	MILTON TOWN	GWWD - WELLS 2,3,4,5	DE	GW	38CPD	22-Oct-1997
907	D-85-089 CP	MILTON TOWN	STP EXP & UP	DE	STP	38CPD	26-Feb-1986
908	D-75-050 CP	MILTON TOWN	G W WITH - WELL #2R	DE	GW	38CPD	23-Apr-1975
909	D-83-022 CP	MILTON TOWN	WATER SUPPLY - 2 WELLS(#4&5)	DE	GW	38CPD	22-Sep-1987
910	D-83-022 CP REN	MILTON TOWN	WELLS 4 & 5	DE	GW	38CPD	12-Aug-1992
911	D-73-111 CP	MIMI HOLDING CO INC	STP FOR ANDOVER NURSING HOME	NJ	STP	38CPD	26-Jun-1974
912	D-99-044 CP	MINERSVILLE BORO	WATER TREATMENT PLANT MODIF	PA	WW, IMP	38CPD	08-Dec-1999
913	D-70-201 CP	MINERSVILLE SEWER AUTH	STP	PA	STP	38CPD	24-Nov-1970
914	D-73-065 CP	MODENA BORO	INTERCEP	PA	INTER,PIPE	38CPD	26-Jun-1974
915	D-67-092 CP	MOHRSVILLE WATER ASSN	G W WITH - WELL #1	PA	GW	38CPD	26-Jul-1967
916	D-91-022 CP	MONROE CO	STP EXP - PLEASANT VALLEY MANOR	PA	STP	38CPD	24-Apr-1991
917	D-74-041 CP (REV)	MONROE CO	REV. OF PLAN	PA	REGPL,PLAN	38CPD	25-Feb-1976
918	D-74-041 CP	MONROE CO	EASTERN METRO AREA SEWERAGE PLAN	PA	REGPL,PLAN	38CPD	26-Jun-1974
919	D-93-009 CP	MONROE MUA	NEW WELL 9 AND 10 - IMPORT/EXPORT	NJ	GW	38CPD	24-Apr-1996
920	D-91-075 CP REN	MONTAGUE WATER COMPANY	GWWD - WELLS 1-5	NJ	GW	38CPD	24-Sep-1997
921	D-91-075 CP	MONTAGUE WATER COMPANY	WELLS 1-5	NJ	GW	38CPD	25-Mar-1992
922	D-72-076 CP	MONTGOMERY CO	STP	PA	STP	38CPD	23-Aug-1972
923	D-64-016 CP	MONTGOMERY CO	STP	PA	STP	38CPD	27-Jan-1965
924	D-69-054 CP	MONTGOMERY CO	INTERCEP	PA	INTER,PIPE	38CPD	25-Jun-1969
925	D-74-203 CP	MONTGOMERY CO	PINE RUN WSHED PROJ	PA	IMP,PLAN	38CPD	24-Feb-1976

CP Projects as of May 22, 2003

	A	B	C	D	E	F	G
1	Docket Number	Applicant Name	Docket Description	State	Point Type	Action Type	Action Date
926	D-87-006 CP	MONTGOMERY CO	STP EXPAND (OAKS PLT)	PA	STP	38CPD	25-Feb-1987
927	D-85-022 CP	MONTGOMERY CO	STP - MONTGOMERY CO PRISON	PA	STP	38CPD	24-Jul-1985
928	D-77-084 CP	MONTGOMERY CO	STP EXP - OAKS	PA	STP	38CPD	03-Sep-1981
929	D-72-036 CP	MONTGOMERY TWP	INTERCEP - VILLE GLEN	PA	INTER,PIPE	38CPD	26-Jul-1972
930	D-89-021 CP	MONTGOMERY TWP	EUREKA STP	PA	STP	38CPD	28-Feb-1990
931	D-65-004 CP	MONTGOMERY TWP	STP	PA	STP	38CPD	24-Mar-1965
932	D-87-012 CP	MONTGOMERY TWP	STP - ROSE TWIG PLT(PHASE 1)	PA	STP	38CPD	27-May-1987
933	D-01-016 CP	MONTGOMERY TWP MSA	STP EXPANSION	PA	STP	38CPD	13-Sep-2001
934	D-73-091 CP	MONTGOMERYVILLE INDUSTRIAL CENTER	STP	PA	STP	38CPD	31-Jul-1974
935	D-70-048 CP	MONTICELLO VILLAGE	INTERCEP	NY	INTER,PIPE	38CPD	24-Jun-1970
936	D-81-005 CP REN 2	MONTICELLO VILLAGE	WELLS 1 AND 2	NY	GW	38CPE	20-Feb-1991
937	D-81-005 CP REN	MONTICELLO VILLAGE	WELLS 1 & 2	NY	GW	38CPD	26-Feb-1986
938	D-81-038 CP	MONTICELLO VILLAGE	STP	NY	STP	38CPD	22-Sep-1982
939	D-01-005 CP	MONTICELLO VILLAGE	WELLS 1-3	NY	GW	38CP	18-Dec-2001
940	D-81-005 CP	MONTICELLO VILLAGE	WELLS #1 & 2	NY	GW	38CPD	25-Mar-1981
941	D-90-053 CP	MOORESTOWN TWP	STP EXPAND	NJ	STP	38CPD	20-Feb-1991
942	D-69-030 CP	MOORESTOWN TWP	G W WITH - WELL #8	NJ	GW	38CPD	26-Feb-1969
943	D-68-134 CP	MOORESTOWN TWP	G W WITH	NJ	GW	38CPD	22-Oct-1968
944	D-66-243 CP	MOORESTOWN TWP	STP	NJ	STP	38CPD	25-Jan-1967
945	D-98-021 CP	MOORESTOWN TWP	STP RERATE TO 3.9 MGD	NJ	STP	CPD	24-Jun-1998
946	D-95-059 CP	MOORESTOWN TWP	EXISTING WELL 7 PLUS INCREASE	NJ	GW	38CPD	26-Jun-1996
947	D-65-064 CP	MORRISVILLE BORO	STP	PA	STP	38CPD	23-Jun-1965
948	D-66-200 CP	MORRISVILLE BORO	WATER FILT PLT	PA	SW,WW	38CPD	26-Oct-1966
949	D-69-065 CP	MORRISVILLE BORO	STP EXP	PA	STP	38CPD	23-Aug-1972
950	D-87-008 CP	MORRISVILLE BORO	STP EXPAND & UPGRADE	PA	STP	38CPD	22-Sep-1987
951	D-74-072 CP	MORRISVILLE BORO	S W WITHDRAWAL INCREASE	PA	SW	38CPD	23-Apr-1975
952	D-85-009 CP RENEWAL	MOUNT LAUREL TOWNSHIP MUNICIPAL AUTHORITY	GWWD WELLS 3, 4, 6, & 7	NJ	GWWD	38CPD	28-Aug-2002
953	D-74-131 CP	MT AIRY LODGE	STP EXP	PA	STP	38CPD	25-Sep-1974
954	D-67-027 CP	MT ARLINGTON SERVICE CO	WATER SUPPLY - 4 WELLS	NJ	GW	38CPD	29-Mar-1967
955	D-70-133 CP	MT HOLLY TWP	STP EXP	NJ	STP	38CPD	17-Mar-1971
956	D-70-133 CP (REV)	MT HOLLY TWP	STP EXP	NJ	STP	38CPD	10-Nov-1976
957	D-94-008 CP	MT HOLLY TWP	WELLS 3R, 4, 5, 6, 7 - INCR ALLOC	NJ	GW	38CPD	18-Feb-1998
958	D-73-129 CP	MT HOLLY WATER CO	G W WITH - WELL #6	NJ	GW	38CPD	27-Jul-1973

CP Projects as of May 22, 2003

	A	B	C	D	E	F	G
1	Docket Number	Applicant Name	Docket Description	State	Point Type	Action Type	Action Date
959	D-65-048 CP	MT HOLLY WATER CO	G W WITH	NJ	GW	38CPD	13-Sep-1965
960	D-95-046 CP	MT HOLLY WATER CO - MANSFIELD WATER SYSTEM	NEW WELLS 1, 2, 3 AND 4	NJ	GW	38CPD	17-Dec-1997
961	D-75-132 CP	MT HOLLY WATER CO - MT HOLLY WATER SYSTEM	G W WITH - WELL #7	NJ	GW	38CPD	28-Apr-1976
962	D-87-068 CP	MT LAUREL MUA	STP UPGRADE(HARTFORD RD)	NJ	STP	38CPD	27-Apr-1988
963	D-74-179 CP	MT LAUREL MUA	WATER SUPPLY - 2 WELLS	NJ	GW	38CPD	04-Dec-1974
964	D-75-018 CP	MT LAUREL MUA	STP EXP	NJ	STP	38CPD	23-Apr-1975
965	D-76-065 CP	MT LAUREL MUA	G W WITH - WELL #5	NJ	GW	38CPD	28-Jul-1976
966	D-87-087 CP	MT LAUREL MUA	STP RERATING (HARTFORD RD. PLT)	NJ	STP	38CPD	24-Feb-1988
967	D-94-032 CP	MT LAUREL MUA	UPGRADE AND EXPAND STP 4.0 TO 6.0 MGD	NJ	STP	38CPD	28-Sep-1994
968	D-85-009 CP	MT LAUREL MUA	WELLS 6 AND 7	NJ	GW	38CPE	24-Jun-1992
969	D-84-036 CP	MT LAUREL MUA	STP - HARTFORD RD PLT	NJ	STP	38CPD	05-Aug-1987
970	D-69-113 CP	MT LAUREL MUA	STP INTERIM	NJ	STP	38CPD	26-Sep-1973
971	D-71-059 CP	MT OLIVE TWP	WATER SUPPLY - 2 WELLS	NJ	GW	38CPD	27-May-1971
972	D-68-146 CP	MT PENN BORO	G W WITH - WELL #14	PA	GW	38CPD	22-Oct-1968
973	D-65-153 CP	MT PENN BORO	WELL #4	PA	GW,SW	38CPD	24-Nov-1965
974	D-66-124 CP	MT PENN BORO	G W WITH - WELL #6	PA	GW	38CPD	24-Aug-1966
975	D-69-161 CP	MT PENN BORO	WATER SUPPLY - 2 WELLS	PA	GW	38CPD	28-Oct-1969
976	D-66-118 CP	MT PENN BORO	G W WITH - WELL #5	PA	GW	38CPD	20-Jul-1966
977	D-70-050 CP	MT POCONO BORO	STP	PA	STP	38CPD	27-May-1971
978	D-91-027 CP	MT POCONO BORO	STP UPGRADE	PA	STP	38CPD	22-May-1991
979	D-81-046 CP	MUHLENBERG TWP AUTH	G W WITH - WELL #13	PA	GW	38CPD	03-Sep-1981
980	D-87-058 CP REN	MUHLENBERG TWP AUTH	WELL 14 RENEWAL	PA	GW	38CPE	04-Nov-1992
981	D-87-058 CP	MUHLENBERG TWP AUTH	G W WITH - WELL #14 (SUPERSEDED)	PA	GW	38CPD	28-Oct-1987
982	D-74-114 CP	MUHLENBERG TWP AUTH	G W WITH - WELL #12	PA	GW	38CPD	31-Jul-1974
983	D-87-058 CP	MUHLENBERG TWP AUTH	G W WITH - WELL #14	PA	GW	38CPD	28-Oct-1987
984	D-01-030 CP	MUHLENBERG TWP AUTH	GROUND WATER WITHDRAWAL	PA	GW	38CPD	06-Feb-2002
985	D-72-097 CP	MUHLENBERG TWP AUTH	G W WITH - WELL #11	PA	GW	38CPD	28-Jun-1972
986	D-81-046 CP (REN)	MUHLENBERG TWP AUTH	G W WITH - 13 WELLS	PA	GW	38CPD	30-Jul-1986
987	D-69-122 CP	MUHLENBERG TWP AUTH	WATER SUPPLY - 2 WELLS	PA	GW	38CPD	27-Aug-1969
988	D-92-080 CP	MUSCONETCONG SEWER AUTH	STP EXPANSION	NJ	STP,IMPORT,SW	38CPD	04-Aug-1993
989	D-92-026 CP	MUSCONETCONG SEWER AUTH	UPGRADE & EXPANSION	NJ	STP	38CPD	24-Jun-1992
990	D-74-055 CP	MUSCONETCONG SEWER AUTH	STP EXP	NJ	STP	38CPD	26-Jun-1974
991	D-65-101 CP	MUSCONETCONG SEWER AUTH	STP	NJ	STP	38CPD	28-Nov-1966

CP Projects as of May 22, 2003

	A	B	C	D	E	F	G
1	Docket Number	Applicant Name	Docket Description	State	Point Type	Action Type	Action Date
992	D-02-040 CP	MUSCONETCONG SEWERAGE AUTHORITY	STP EXPANSION	NJ	STP	38CPD	25-Nov-2002
993	D-74-176 CP	MYERSTOWN BORO SEWER AUTH	STP EXP & UP	PA	STP	38CPD	04-Dec-1974
994	D-77-031 CP	MYERSTOWN WATER AUTH	G W WITH - WELL #5	PA	GW	38CPD	25-May-1977
995	D-81-067 CP	MYERSTOWN WATER AUTH	WELLS #6 & 8	PA	GW	38CPD	26-Oct-1983
996	D-81-067 CP REN 2	MYERSTOWN WATER AUTH	WELLS 3, 5, 6 AND 8	PA	GW	38CPD	08-Dec-1993
997	D-69-086 CP	MYERSTOWN WATER AUTH	WELLS #1,3 & 4	PA	GW	38CPD	28-May-1969
998	D-81-067 CP REN	MYERSTOWN WATER AUTH	WS - RENEWAL - 4 WELLS	PA	GW	38CPD	28-Sep-1988
999	D-92-081 CP	NARROWSBURG WATER DISTRICT	WELL 3	NY	GW	38CPD	23-Feb-1994
1000	D-77-018 CP	NATIONAL PARK BORO	G W WITH - WELL #5	NJ	GW	38CPD	30-Mar-1977
1001	D-85-055 CP REN 2	NATIONAL UTILITIES-HAMILTON DIVISION	WELLS 1, 3 AND 4	PA	GW	38CPD	24-Apr-1996
1002	D-87-079 CP	NAZARETH BORO MUNIC AUTH	STP - EXPAND	PA	STP	38CPD	25-May-1988
1003	D-94-069 CP	NAZARETH BORO MUNIC AUTH	EXPAND STP 1.1 MGD TO 1.3 MGD - RERATE	PA	STP	38CPD	07-Dec-1994
1004	D-90-107 CP	NESQUEHONING BORO	STP	PA	STP	38CPD	20-Feb-1991
1005	D-69-002 CP	NESQUEHONING BORO	S W WITH - RESERVOIR	PA	SW	38CPD	26-Feb-1969
1006	D-94-047 CP	NESQUEHONING BORO	NEW WELLS 1 - 5	PA	GW	38CPD	09-Mar-1999
1007	D-00-041 CP	NETCONG BORO	WELLS 1A, 2, 5, 6	NJ	GWWD	CPD	19-Mar-2003
1008	D-66-121 CP	NEW CASTLE CITY	G W WITH - SCHOOLHOUSE LANE #1	DE	GW	38CPD	20-Jul-1966
1009	D-67-083 CP	NEW CASTLE CITY	G W WITH - WELL #2	DE	GW	38CPD	23-Aug-1967
1010	D-84-025 CP	NEW CASTLE CITY	INTERCONNECT WITH ARTESIAN	DE	CONN,MISC	38CPD	24-Sep-1985
1011	D-78-071 CP (REV)	NEW CASTLE CITY	G W WITH - WELL #4 - INCR ALLO	DE	GW	38CPD	30-Nov-1983
1012	D-78-071 CP REN	NEW CASTLE CITY	WELLS 1 - 4	DE	GW	38CPD	05-Aug-1987
1013	D-78-071 CP REN 2	NEW CASTLE CITY	WELLS 1 - 4	DE	GW	38CPE	20-Jan-1993
1014	D-78-071 CP	NEW CASTLE CITY	G W WITH - FRENCHTOWN RD WELL	DE	GW	38CPD	27-Sep-1978
1015	D-71-097 CP	NEW CASTLE CO	INTERCEPTOR PROGRAM	DE	INTER,PIPE	38CPD	28-Jul-1971
1016	D-65-172 CP (REV1)(3.8)(1)	NEW CASTLE CO	WHITE CLAY CR INTER - SEC 5	DE	INTER,PIPE	CPD	01-Nov-1971
1017	D-65-172 CP	NEW CASTLE CO	WHITE CLAY CR INTER	DE	INTER,PIPE	CPD	23-Mar-1966
1018	D-93-006 CP	NEW CASTLE CO	WWTP-SPRAY IRRIGATION	DE	STP	38CPD	24-Mar-1993
1019	D-75-031 CP	NEW CASTLE CO	IMPOUND - 2 ACRES - BANNING PARK	DE	IMP	38CPD	23-Apr-1975
1020	D-71-097 CP (3.8-7)	NEW CASTLE CO	INTERCEPTOR PROGRAM	DE	INTER,PIPE	38CPD	26-Feb-1975
1021	D-71-097 CP (3.8-6)	NEW CASTLE CO	INTERCEPTOR PROGRAM	DE	INTER,PIPE	38CPD	26-Jun-1974
1022	D-72-210 CP	NEW CASTLE CO	STP UP	DE	STP	38CPD	17-Jun-1975
1023	D-74-007 CP	NEW CASTLE CO	STP - TEMP	DE	STP	38CPD	25-Sep-1974
1024	D-64-008 CP	NEW CASTLE CO	BASIN RD WELL #2	DE	GW	CPR	22-Jul-1964



CP Projects as of May 22, 2003

	A	B	C	D	E	F	G
1	Docket Number	Applicant Name	Docket Description	State	Point Type	Action Type	Action Date
1025	D-74-165 CP	NEW CASTLE CO	STP	DE	STP	38CPD	26-Oct-1977
1026	D-71-076 CP	NEW CASTLE CO	PORT PENN STP	DE	STP	CPD	22-Jun-1971
1027	D-71-075 CP	NEW CASTLE CO	N DE INTER PGM - EDMOR PLTS A,B,C,GOV PRINTZ UP PRTS C & D	DE	INTER,PIPE	CPD	22-Jun-1971
1028	D-67-205 CP	NEW CASTLE CO	INTERCEP - SOUTH CHRISTINA	DE	INTER	38CPD	13-Dec-1967
1029	D-63-008 CP	NEW CASTLE CO	STP - TOWNSEND SANIT DIST	DE	STP	CPR	22-Jul-1964
1030	D-74-034 CP (AMD)	NEW CASTLE CO	STP - TEMP	DE	STP	38CPD	10-Nov-1976
1031	D-74-048 CP	NEW CASTLE CO	WATER SUPPLY - 5 WELLS	DE	GW	38CPD	26-Jun-1974
1032	D-70-106 CP (SUPP)	NEW CASTLE CO	N DEL INTER PROJ - EDMOR PLTS A,B,C,GOV PRINCE	DE	INTER,PIPE	38CPD	27-Sep-1972
1033	D-70-106 CP (SUPP)(3.8)	NEW CASTLE CO	PUMP STA & FRCE MN-S DELAWARE-PTS B,C,D	DE	INTER,PIPE	38CPD	31-Oct-1973
1034	D-71-177 CP	NEW CASTLE CO	GOV PRINTZ RELIEF SEWER - LWR PART C	DE	INTER,PIPE	38CPD	01-Nov-1971
1035	D-70-106 CP	NEW CASTLE CO	PUMP STA & FRCE MN-S DELAWARE-PT A	DE	INTER,PIPE	38CPD	29-Sep-1970
1036	D-71-166 CP	NEW CASTLE CO	S CHRISTINA TEMP TRTMNT PLT	DE	STP	38CPD	30-Sep-1971
1037	D-68-062 CP	NEW CASTLE CO	GLASCOW INTERCEP - PROJ #8	DE	INTER	38CPD	31-Jul-1968
1038	D-74-034 CP	NEW CASTLE CO	STP EXT - S CHRISTINA TEMP	DE	STP	38CPD	27-Mar-1974
1039	D-70-106 CP (SUPP)(3.8)	NEW CASTLE CO	PUMP STA & FRCE MN-S DELAWARE-PTS B,C,D	DE	INTER,PIPE	38CPD	31-Oct-1973
1040	D-70-031 CP	NEW CASTLE CO	SOUTH CHRISTINA INTERCEP. SEC. B	DE	INTER	38CPD	26-Mar-1970
1041	D-75-146 CP	NEW CASTLE CO	G W WITH	DE	GW	38CPD	28-Jan-1976
1042	D-75-139 CP	NEW CASTLE CO	G W DECONTAM PROJ	DE	IWT,DECON	38CPD	28-Jan-1976
1043	D-68-063 CP	NEW CASTLE COUNTY	SHELLPOT RELIEF SEWER	DE	STP	38CPD	22-May-1968
1044	D-96-064 CP	NEW GARDEN TWP S A	EAST END WWTP/SPRAY IRRIGATION	PA	STP,SPRY	38CPD	26-Mar-1997
1045	D-73-026 CP (REV)	NEW HANOVER TWP AUTH	STP & SPRAY IRR	PA	STP,SPRY	38CPD	27-Jan-1979
1046	D-92-016 CP	NEW HANOVER TWP AUTH	STP EXPANSION	PA	STP	38CPD	23-Sep-1992
1047	D-99-040 CP	NEW HANOVER TWP AUTH	NEW 0.825 MGD STP	PA	STP	38CPD	07-Mar-2000
1048	D-73-026 CP	NEW HANOVER TWP AUTH	STP & SPRAY IRR	PA	STP,SPRY	38CPD	27-Mar-1974
1049	D-74-185 CP	NEW JERSEY AMER WC	G W WITH - WELL #33 - DELVAL DIST	NJ	GW	38CPD	29-Jan-1975
1050	D-85-002 CP REN 2	NEW JERSEY AMER WC	N.DIV. - WASH. SYS WELLS 3, 4 AND 5	NJ	GW	38CPD	28-Sep-1994
1051	D-74-015 CP	NEW JERSEY AMER WC	G W WITH - WELL #3 - WASHINGTON DIST	NJ	GW	38CPD	27-Feb-1974
1052	D-88-081 CP	NEW JERSEY AMER WC	WESTERN DIV - HADDON SYS WELLS 56-62; WELLS 27,28	NJ	GW	38CPE	24-Oct-1990
1053	D-85-002 CP (REN)	NEW JERSEY AMER WC	WELLS #4&5 - N. DIST. - WASHINGTON SYS.	NJ	GW	38CPD	02-Aug-1989
1054	D-85-002 CP	NEW JERSEY AMER WC	WATER SUPPLY - 2 WELLS	NJ	GW	38CPD	27-Feb-1985
1055	D-92-077 CP	NEW JERSEY AMER WC	SW W/D DELAWARE RIVER	NJ	SW	38CPD	22-Sep-1993
1056	D-70-208 CP	NEW JERSEY AMER WC	WELLS #32 & 33	NJ	GW	38CPD	24-Nov-1970
1057	D-88-081 CP	NEW JERSEY AMER WC	WESTERN DIV - HADDON SYS WELLS 56-62 - WELLS 27 &	NJ	GW	38CPE	24-Oct-1990

CP Projects as of May 22, 2003

	A	B	C	D	E	F	G
1	Docket Number	Applicant Name	Docket Description	State	Point Type	Action Type	Action Date
1058	D-65-123 CP	NEW JERSEY AMER WC	G W WITH	NJ	GW	38CPD	07-Oct-1965
1059	D-99-073 CP	NEW JERSEY AMER WC	LOGAN SYSTEM NEW WELL 6	NJ	GW	38CPD	13-Sep-2001
1060	D-90-108 CP REV	NEW JERSEY AMER WC	AQUIFER STORAGE/RECOVERY WELL 66	NJ	GW	38CPD	09-Dec-1998
1061	D-73-018 CP	NEW JERSEY AMER WC	WATER SUPPLY - 6 WELLS - HADDON DIV	NJ	GW	38CPD	26-Jun-1974
1062	D-81-011 CP REN 2	NEW JERSEY AMER WC	WESTERN DIV-WELLS 50-55-CAMDEN SYSTEM	NJ	GW	38CPD	31-Oct-2001
1063	D-81-011 CP REN	NEW JERSEY AMER WC	WESTERN DIV - WELLS 50 - 55 - CAMDEN SYSTEM	NJ	GW	38CPE	24-Oct-1990
1064	D-81-011 CP	NEW JERSEY AMER WC	HADDON DIV - WELLS #53-55	NJ	GW	38CPD	27-Feb-1985
1065	D-68-048 CP	NEW JERSEY AMER WC	G W WITH - WELL #35 - EGBERT STA - HADDON DIV	NJ	GW	38CPD	27-Mar-1968
1066	D-68-047 CP	NEW JERSEY AMER WC	WATER SUPPLY - 3 WELLS - CHERRY HILL DIV	NJ	GW	38CPD	24-Apr-1968
1067	D-68-045 CP	NEW JERSEY AMER WC	WATER SUPPLY - 5 WELLS - LAUREL SPRINGS DIV	NJ	GW	38CPD	24-Apr-1968
1068	D-90-089 CP	NEW JERSEY AMER WC	N.DIV. BELVIDERE SYS WELLS 1 AND 2	NJ	GW	38CPD	12-Aug-1992
1069	D-90-108 CP	NEW JERSEY AMER WC	WESTERN DIV - HADDON SYS WELL 65 & INCR.	NJ	GW	38CPD	10-Aug-1994
1070	D-90-089 CP REN	NEW JERSEY AMER WC	BELVIDERE SYSTEM - WELLS 1-2	NJ	GW	38CPD	22-Oct-1997
1071	D-85-002 CP REN 3	NEW JERSEY AMERICAN WATER COMPANY	PUBLIC WATER DISTRIBUTION SYSTEM	NJ	GWWD	38CPD	19-Mar-2003
1072	D-02-031 CP	NEW JERSEY DEPT OF CORRECTIONS	STP EXPANSION	NJ	STP	38CPD	19-Mar-2003
1073	D-01-022 CP	NEW JERSEY DOC	STP EXPANSION	NJ	STP	38CPD	25-Jul-2001
1074	D-65-130 CP	NEW JERSEY STATE	LAKE HOPATCONG EXPORTATION/DIVERSION	NJ	IMP	38CPD	07-Oct-1965
1075	D-65-130 CP	NEW JERSEY STATE	LAKE HOPATCONG EXPORTATION/DIVERSION	NJ	EXPORT,MISC,SW	38CPD	07-Oct-1965
1076	D-66-033 CP	NEW JERSEY STATE & PENNA STATE	NEW HOPE - LAMBERTVILLE WING DAMS	NJ,PA	IMP,ENCR	38CPD	28-Sep-1966
1077	D-66-025 CP	NEW JERSEY STATE CORRECTIONS	G W WITH - BAYSIDE PRISON (LEESBURG)	NJ	GW	38CPD	23-Mar-1966
1078	D-00-010 CP	NEW JERSEY STATE CORRECTIONS	BAYSIDE PRISON NEW WELL 5	NJ	GW, GWI	38CPD	31-May-2002
1079	D-90-021 CP	NEW JERSEY STATE CORRECTIONS	STP EXP - BAYSIDE PRISON (LEESBURG)	NJ	STP	38CPD	27-Oct-1993
1080	D-90-002 CP	NEW JERSEY STATE CORRECTIONS	WELLS 3, 4 & 5 FOR WAGNER FAC. (BORDENTOWN)	NJ	GW	38CPE	25-Apr-1990
1081	D-90-011 CP	NEW JERSEY STATE CORRECTIONS	BAYSIDE PRISON - WELLS 1 - 4	NJ	GW	38CPE	12-Dec-1990
1082	D-90-002 CP REVISED	NEW JERSEY STATE CORRECTIONS	INC LIMIT OF WW FLOW (WAGNER FAC.)	NJ	GW	38CPE	27-Jun-1990
1083	D-69-057 CP	NEW JERSEY STATE CORRECTIONS	STP EXPAND - BAYSIDE PRISON (LEESBURG)	NJ	STP	38CPD	28-May-1969
1084	D-73-195 CP	NEW JERSEY STATE DEP	WATER SUPPLY - 5 WELLS	NJ	GW	38CPD	05-Nov-1975
1085	D-81-008 CP	NEW JERSEY STATE DEP	IWT - PEQUEST HATCHERY	NJ	IWT	38CPD	25-Mar-1981
1086	D-70-138	NEW JERSEY STATE DOT	RT 29 VIADUCT	NJ	ENCR,MISC	38CPD	29-Sep-1970
1087	D-65-043 CP	NEW JERSEY STATE DOT	RELOC ASSUNPINK CRK - RT 29 RETAINING WALLS	NJ	ENCR	38CPD	22-May-1968
1088	D-66-051 CP	NEW JERSEY STATE DOT	I-80 XING - HACKETTSTOWN RES	NJ	XING,CPX,ENCR	38CPD	27-Apr-1966
1089	D-84-035 CP	NEW JERSEY STATE DOT	TRENTON COMPLEX - I-295, I-195, NJ 29, NJ 129	NJ	MISC,ENCR	38CPD	30-Jul-1986
1090	D-82-002 CP	NEW JERSEY STATE DOT	STP - I-295 REST AREA	NJ	STP	38CPD	30-Mar-1982

CP Projects as of May 22, 2003

	A	B	C	D	E	F	G
1	Docket Number	Applicant Name	Docket Description	State	Point Type	Action Type	Action Date
1091	D-96-066 CP	NEW JERSEY STATE MILITARY/VETERANS AFFAIRS	GWWD IRRIGATION - WELLS A,B,C,D	NJ	GW	38CPD	24-Jun-1998
1092	D-73-128 CP	NEW JERSEY TURNPIKE AUTH	STP - SERVICE AREA 4N	NJ	STP	38CPD	27-Jul-1973
1093	D-66-116 CP	NEW JERSEY TURNPIKE AUTH	STP	NJ	STP	38CPD	20-Jul-1966
1094	D-96-055 CP	NEW JERSEY TURNPIKE AUTH	WELLS 1N-2, 1N-3	NJ	GW	38CPD	17-Dec-1997
1095	D-94-078 CP	NEW YORK CITY DEP	MARGARETVILLE - ARKVILLE STP	NY	STP	38CPD	26-Apr-1995
1096	D-77-020 CP REV 4	NEW YORK STATE DEC	ADDL WATER STORAGE FOR FISHERIES	NY	PLAN, MISC	38CPD	28-Apr-1999
1097	D-77-020 CP	NEW YORK STATE DEC	RELEASE SCHEDULE FOR NYC RES	NY	MISC	38CPD	25-May-1977
1098	D-77-020 CP REV 3	NEW YORK STATE DEC	ADD CANNONSVILLE RES; REVISIONS TO RES RELEASES	NY	MISC	38CPD	26-Feb-1997
1099	D-77-020 CP REVISED	NEW YORK STATE DEC	RELEASE SCHEDULE FOR NYC RES	NY	MISC	38CPD	30-Nov-1983
1100	D-63-011 CP	NEW YORK STATE DOT	BRIDGE - PORT JERVIS (I-84)	NY,PA	CPX	38CPD	26-Oct-1966
1101	D-90-004 CP	NEW YORK STATE DOT	LORDVILLE BRIDGE	PA,NY	ELEC,CPX	38CPD	12-Dec-1990
1102	D-81-066 CP	NEW YORK STATE ENVIRONMENTAL FACILITIES CORP	STP - WOODRIDGE VILLAGE	NY	STP	38CPD	19-May-1982
1103	D-90-110 CP (S)	NEWARK CITY	SW WITH. WHITE CLAY CREEK	DE	GW,SW	38CPD	22-May-1991
1104	D-68-132 CP	NEWARK CITY	WATER SUPPLY - 2 WELLS	DE	GW	38CPD	22-Oct-1968
1105	D-90-110 CP (G)	NEWARK CITY	WELLS 20 & 21	DE	GW,SW	38CPD	22-May-1991
1106	D-64-091 CP	NEWARK CITY	G W WITH	DE	GW	38CPD	24-Mar-1965
1107	D-70-089 CP	NEWARK CITY	G W WITH	DE	GW	38CPD	27-Oct-1970
1108	D-77-045 CP	NEWARK CITY	WELLS #18 & 19	DE	GW	38CPD	26-Jul-1978
1109	D-83-035 CP	NEWARK CITY	INTERCONNECT WITH ARTESIAN	DE	CONN,AREA,SW	38CPD	24-Jul-1985
1110	D-68-085 CP	NEWFIELD BORO	WATER SUPPLY - 2 WELLS	NJ	GW	38CPD	26-Jun-1968
1111	D-77-028 CP	NEWFIELD BORO	G W WITH - WELL #5	NJ	GW	38CPD	27-Apr-1977
1112	D-97-040 CP	NEWMANSTOWN WATER AUTH	NEW WELL 5; EXISTING WELLS 1,4	PA	GW	38CPD	21-Apr-1998
1113	D-65-138 CP	NEWTON TOWN	STP	NJ	STP	38CPD	24-Nov-1965
1114	D-90-111 CP	NEWTON TOWN	WELL PW-1	NJ	GW	38CPE	20-May-1992
1115	D-88-013 CP	NEWTON TOWN	STP - EXPAND & UPGRADE	NJ	STP	38CPD	22-Apr-1992
1116	D-78-029 CP	NEWTOWN ARTESIAN WATER CO	WELLS #14,18 & EXIST. WELLS #1-6	PA	GW	38CPD	26-Jul-1978
1117	D-94-038 CP	NJ-AMERICAN WATER COMPANY	WELLS 1A, 3 & 4, PLUS INCREASED ALLOCATION	NJ	GW	38CPD	28-Jun-1995
1118	D-78-017 CP	NJ-AMERICAN WATER COMPANY	WELLS #1 & 2	NJ	GW	38CPD	22-Mar-1978
1119	D-73-140 CP	NJ-AMERICAN WATER COMPANY	G W WITH - WELL #3A	NJ	GW	38CPD	27-Jul-1973
1120	D-72-119 CP	NJ-AMERICAN WATER COMPANY	WELLS #1-5	NJ	GW	38CPD	26-Jul-1972
1121	D-65-067 CP	NORRISTOWN BORO	STP	PA	STP	38CPD	13-Sep-1965
1122	D-85-048 CP	NORRISTOWN BORO	STP - PHASE I	PA	STP	38CPD	24-Sep-1985
1123	D-72-029 CP (REV)	NORRISTOWN BORO	INTERCEP - SAWMILL RUN	PA	INTER,PIPE	38CPD	05-Nov-1975

CP Projects as of May 22, 2003

	A	B	C	D	E	F	G
1	Docket Number	Applicant Name	Docket Description	State	Point Type	Action Type	Action Date
1124	D-72-029 CP	NORRISTOWN BORO	INTERCEP - SAWMILL RUN	PA	INTER,PIPE	38CPD	23-Aug-1972
1125	D-94-023 CP	NORTH COVENTRY MA	RERATE STP	PA	STP	38CPD	07-Dec-1994
1126	D-97-001 CP	NORTH COVENTRY MA	STP EXPANSION TO 1.5 MGD	PA	STP	38CPD	26-Mar-1997
1127	D-01-039 CP	NORTH COVENTRY WATER AUTHORITY	GWWD	PA	WELL	38CPD	31-Oct-2001
1128	D-02-047 CP	NORTH COVENTRY WATER AUTHORITY	INTERCONNECTION PROJECT	PA	PUBLIC WATER SUPPLY	38CPD	19-Mar-2003
1129	D-65-076 CP (8)	NORTH PENN & NORTH WALES WATER AUTH	PT PLEASANT INTAKE	PA	WSHED,IMP,SWI,PLAN,MISC	38CPD	18-Feb-1981
1130	D-80-094 CP (REN)	NORTH PENN WATER AUTH	G W WITH - WELL #10(HATFIELD BORO)	PA	GW	38CPPA	17-Sep-1986
1131	D-80-094 CP	NORTH PENN WATER AUTH	G W WITH - WELL #10(HATFIELD BORO)	PA	GW	38CPPA	03-Sep-1981
1132	D-78-084 CP	NORTH PENN WATER AUTH	G W WITH - WELL #8(HATFIELD BORO)	PA	GW	38CPD	28-Feb-1979
1133	D-77-057 CP	NORTH PENN WATER AUTH	WELLS #NP14,NP42 & NP46	PA	GW	38CPD	24-Aug-1977
1134	D-68-177 CP	NORTH PENN WATER AUTH	G W WITH - WELL #NP17	PA	GW	38CPD	15-Jan-1969
1135	D-78-084 CP (REN)	NORTH PENN WATER AUTH	G W WITH - WELL #8(HATFIELD BORO)	PA	GW	38CPPA	28-Mar-1984
1136	D-77-009 CP	NORTH PENN WATER AUTH	WELLS #NP16,NP29,NP31 & NP33	PA	GW	38CPD	30-Mar-1977
1137	D-77-009 CP (REV)	NORTH PENN WATER AUTH	WELLS #NP16,NP29,NP31 & NP33	PA	GW	38CPD	22-Mar-1978
1138	D-78-042 CP	NORTH PENN WATER AUTH	G W WITH - WELL #NP39	PA	GW	38CPD	24-Jan-1979
1139	D-68-123 CP	NORTH PENN WATER AUTH	G W WITH - WELL #NP2	PA	GW	38CPD	25-Sep-1968
1140	D-70-008 CP	NORTH PENN WATER AUTH	G W WITH - WELL #NP21	PA	GW	38CPD	28-Jan-1970
1141	D-68-171 CP	NORTH PENN WATER AUTH	G W WITH - WELL #7(HATFIELD BORO)	PA	GW	38CPD	15-Jan-1969
1142	D-77-053 CP	NORTH PENN WATER AUTH	G W WITH - WELL #NP34	PA	GW	38CPD	26-Jul-1978
1143	D-70-113 CP	NORTH PENN WATER AUTH	G W WITH - WELL NP28(CEDAR HILL #1)	PA	GW	38CPD	22-Jul-1970
1144	D-73-039 CP	NORTH PENN WATER AUTH	G W WITH - WELL #NP26	PA	GW	38CPD	28-Jun-1973
1145	D-77-057 CP (REV)	NORTH PENN WATER AUTH	WELLS #NP14,NP42 & NP46	PA	GW	38CPD	22-Mar-1978
1146	D-92-044 CP	NORTH PENN WATER AUTH	NEW WELL ER-74 & DOCKET CONSOLIDATION	PA	GW	38CPPA	23-Mar-1994
1147	D-74-037 CP	NORTH PENN WATER AUTH	G W WITH - WELL #NP30	PA	GW	38CPD	26-Jun-1974
1148	D-80-071 CP	NORTH PENN WATER AUTH	G W WITH - WELL #NP54	PA	GW	38CPPA	27-Jan-1982
1149	D-80-071 CP (REN)	NORTH PENN WATER AUTH	G W WITH - WELL #NP54	PA	GW	38CPPA	25-Feb-1987
1150	D-80-076 CP	NORTH PENN WATER AUTH	G W WITH - WELL #NP48	PA	GW	38CPPA	30-Mar-1982
1151	D-66-229 CP	NORTH PENN WATER AUTH	WELLS #NP5 & NP8	PA	GW	38CPD	25-Jan-1967
1152	D-72-134 CP	NORTH PENN WATER AUTH	G W WITH - WELL #NP20	PA	GW	38CPD	08-Nov-1972
1153	D-73-216 CP	NORTH PENN WATER AUTH	G W WITH - WELL #NP15	PA	GW	38CPD	24-Feb-1976
1154	D-68-027 CP	NORTH PENN WATER AUTH	G W WITH - WELL #6(HATFIELD BORO)	PA	GW	38CPD	27-Mar-1968
1155	D-67-198 CP	NORTH PENN WATER AUTH	G W WITH - WELL #NP11	PA	GW	38CPD	13-Dec-1967
1156	D-87-081 CP	NORTH PENN WATER AUTH	G W WITH - WELL #NP69	PA	GW	38CPPA	28-Sep-1988

CP Projects as of May 22, 2003

	A	B	C	D	E	F	G
1	Docket Number	Applicant Name	Docket Description	State	Point Type	Action Type	Action Date
1157	D-91-004 CP	NORTH PENN WATER AUTH	WELL SYSTEM, INCREASE & DELETION OF WELL NP-42	PA	GW	38CPE	26-Feb-1992
1158	D-66-126 CP	NORTH PENN WATER AUTH	G W WITH - WELL NP #4	PA	GW	38CPD	23-Jun-1967
1159	D-80-076 CP (REN)	NORTH PENN WATER AUTH	G W WITH - RENEW WELL #NP48	PA	GW	38CPPA	25-Mar-1987
1160	D-86-020 CP	NORTH WALES BORO	STP EXP	PA	STP	38CPD	17-Sep-1986
1161	D-90-006 CP	NORTH WALES WATER AUTH	ALL WELLS (DELETE WELLS 4A AND 15)	PA	GW	38CPE	27-Jun-1990
1162	D-77-090 CP	NORTH WALES WATER AUTH	G W WITH - WELL #23	PA	GW	38CPD	28-Feb-1979
1163	D-77-090 CP (REN)	NORTH WALES WATER AUTH	G W WITH - RENEW WELL #23	PA	GW	38CPPA	28-Mar-1984
1164	D-78-094 CP	NORTH WALES WATER AUTH	G W WITH - WELL #25	PA	GW	38CPD	28-Mar-1979
1165	D-90-006 CP REN	NORTH WALES WATER AUTH	WELLS 1,4,8,9,10,11,14,17,21,22,25,31,34 RENEWAL	PA	GW	38CPD	25-Jul-2001
1166	D-80-043 CP	NORTH WALES WATER AUTH	WELL #35(TRANSFER OLD DUBLIN WELLS)	PA	GW	38CPD	23-Jul-1980
1167	D-70-247 CP	NORTH WALES WATER AUTH	G W WITH - WELL #21	PA	GW	38CPD	29-Jan-1971
1168	D-77-039 CP	NORTH WALES WATER AUTH	WELLS #46 & 50	PA	GW	38CPD	28-Sep-1977
1169	D-68-067 CP	NORTH WALES WATER AUTH	G W WITH - WELL #16	PA	GW	38CPD	22-May-1968
1170	D-71-062 CP	NORTH WALES WATER AUTH	G W WITH - WELL #4 (DUBLIN)	PA	GW	38CPD	27-May-1971
1171	D-72-144 CP	NORTH WALES WATER AUTH	WATER SUPPLY - 19 WELLS & BLUE BELL #4B	PA	GW	38CPD	23-Aug-1972
1172	D-71-137 CP	NORTH WALES WATER AUTH	G W WITH - WELL #22 & BLUE BELL WELLS #1-3	PA	GW	38CPD	29-Mar-1972
1173	D-76-063 CP	NORTH WALES WATER AUTH	G W WITH - WELL #5 (DUBLIN)	PA	GW	38CPD	25-Oct-1978
1174	D-64-033 CP	NORTH WALES WATER AUTH	G W WITH - WELL #3 (DUBLIN)	PA	GW	38CPD	24-Jun-1964
1175	D-78-094 CP (REN)	NORTH WALES WATER AUTH	G W WITH - WELL #25 REN	PA	GW	38CPPA	28-Mar-1984
1176	D-67-045 CP	NORTH WALES WATER AUTH	WELLS #4,5,7-18 & 20	PA	GW	38CPD	26-Apr-1967
1177	D-99-001 CP	NORTHAMPTON	WELLS 1-13; NEW WELL 16	PA	GW	38CPD	15-Nov-2000
1178	D-93-005 CP	NORTHAMPTON	WELLS 5,6,13 INCREASE AND CONSOLIDATION	PA	GW	38CPD	27-Oct-1993
1179	D-65-036 CP (PT. 2)	NORTHAMPTON	STP	PA	INTER,GW,PIPE,STP	38CPD	07-Oct-1965
1180	D-72-075 CP	NORTHAMPTON	INTERCEP	PA	INTER,PIPE	38CPD	26-Jul-1972
1181	D-80-091 CP REN	NORTHAMPTON	WELL 11 RENEWAL	PA	GW	38CPPA	24-Feb-1988
1182	D-79-035 CP	NORTHAMPTON BORO (LEHIGH)	INCREASE WATER ALLOC	PA	GW	38CPD	25-Jul-1979
1183	D-87-046 CP	NORTHAMPTON BORO (NORTHAMPTON)	STP EXPAND & UPGRADE	PA	STP	38CPD	23-Mar-1988
1184	D-01-013 CP	NORTHAMPTON BUCKS CO MA	GROUND WATER WITHDRAWAL	PA	GW	38CPD	31-Oct-2001
1185	D-89-010 CP	NORTHEAST LAND CO	MIDLAKE WELL 1	PA	GW	38CPE	26-Apr-1989
1186	D-89-010 CP REN	NORTHEAST LAND CO	MIDLAKE #1 WELL RENEWAL	PA	GW	38CPD	30-Sep-1999
1187	D-99-033 CP	NORTHEAST SCHUYLKILL JT MUN AUTH	NEW 0.245 MGD STP	PA	STP	38CPD	27-Oct-1999
1188	D-74-063 CP	NORTHWESTERN CHESTER CO MA	STP	PA	STP	38CPD	23-Jul-1975
1189	D-73-079 CP	OLD ORCHARD DVLPMNT CORP	STP EXP	PA	STP	38CPD	25-Apr-1973

CP Projects as of May 22, 2003

	A	B	C	D	E	F	G
1	Docket Number	Applicant Name	Docket Description	State	Point Type	Action Type	Action Date
1190	D-73-020 CP REV REN 2	OLDE COLONIAL GREENE PROERTY OWNERS ASSN.	WELLS 1 AND 2	PA	GW	38CPPA	26-Oct-1994
1191	D-73-020 CP (REV)	OLDE COLONIAL GREENE PROPERTY OWNERS ASSN.	WATER SUPPLY - WELLS #1 & #2	PA	GW	38CPPA	27-Jun-1984
1192	D-73-020 CP	OLDE COLONIAL GREENE PROPERTY OWNERS ASSN.	WATER SUPPLY - WELLS #1 & #2	PA	GW	38CPPA	25-Apr-1973
1193	D-73-020 CP (REV)(REN)	OLDE COLONIAL GREENE PROPERTY OWNERS ASSN.	WELLS #1 & #2	PA	GW	38CPPA	27-Sep-1989
1194	D-72-053 CP	OLEY TWP MUN AUTH	STP	PA	STP	38CPD	24-Jan-1973
1195	D-97-035 CP	OLEY TWP MUN AUTH	STP UPGRADE/EXPANSION TO 460,000 GPD	PA	STP	38CPD	27-Jan-1999
1196	D-70-005 CP	OLEY WATER CO	G W WITH - WELL #3	PA	GW	38CPD	28-Jan-1970
1197	D-92-005 CP	ORWIGSBURG BORO	WELL 4	PA	GW	38CPE	04-Nov-1992
1198	D-83-010 CP	ORWIGSBURG BORO	G W WITH - WELL #3	PA	GW	38CPD	20-Apr-1983
1199	D-81-012 CP	ORWIGSBURG BORO	G W WITH - WELL #2	PA	GW	38CPD	06-Oct-1981
1200	D-01-014 CP	ORWIGSBURG BORO MA	STP EXPANSION	PA	STP	38CPD	06-Jun-2001
1201	D-81-024 CP REN 3	PALMER WATER CO	WELLS 4, 6, 7, FOUNDRY AND "A" WELL	PA	GW	38CPD	19-Sep-1996
1202	D-79-047 CP	PALMER WATER CO	FOUNDRY WELL(TRANSFER FROM NJ ZINC)	PA	GW	38CPD	16-Oct-1979
1203	D-81-024 CP	PALMER WATER CO	G W WITH - WELL #A	PA	GW	38CPD	27-May-1981
1204	D-81-024 CP REN	PALMER WATER CO	G W WITH - WELL A	PA	GW	38CPD	26-Mar-1986
1205	D-81-024 CP REN 2	PALMER WATER CO	WELL A	PA	GW	38CPD	22-May-1991
1206	D-67-184 CP	PALMER WATER CO	S W WITH - POHOPOCO CRK	PA	SW	38CPD	24-Jan-1968
1207	D-64-028 CP	PALMERTON BORO	STP	PA	STP	CPR	22-Jul-1964
1208	D-65-040 CP	PALMYRA BORO	STP MOD & ALT	NJ	STP	38CPD	23-Jun-1965
1209	D-68-035 CP	PALMYRA BORO	STP	NJ	STP	38CPD	31-Jul-1974
1210	D-88-029 CP	PALMYRA BORO	STP - UPGRADE & EXPAND	NJ	STP	38CPD	06-Dec-1989
1211	D-89-091 CP	PARKESBURG BORO AUTH	STP EXP.	PA	STP	38CPD	19-Jun-1991
1212	D-68-106 CP	PARKWAY WATER CO	G W WITH - WELL #4	PA	GW	38CPD	31-Jul-1968
1213	D-70-023 CP	PAULINS KILL LAKE WATER CO	WATER SUPPLY - 5 WELLS	NJ	GW	38CPD	26-Mar-1970
1214	D-72-067 CP	PAULSBORO BORO	G W WITH - WELL #6	NJ	GW	38CPD	17-Jun-1975
1215	D-79-052 CP	PECO - LIMERCK	BRADSHAW RESERVOIR, PUMP STA. & TRANS. MAIN	PA	IMP,POWER,PIPE	38CPD	18-Feb-1981
1216	D-79-052 CP	PECO - LIMERCK	BRADSHAW RESERVOIR, PUMP STA. & TRANS. MAIN	PA	INTER,STP,SW	38CPD	18-Feb-1981
1217	D-96-007 CP	PEMBERTON BORO	NEW WELLS 4 AND 5	NJ	GW	38CPD	19-Sep-1996
1218	D-70-202 CP	PEMBERTON TWP	WATER SUPPLY - 3 WELLS	NJ	GW	38CPD	24-Nov-1970
1219	D-73-015 CP	PEMBERTON TWP	WELLS #5-7	NJ	GW	38CPD	28-Feb-1973
1220	D-92-056 CP	PEMBERTON TWP	WELL 11	NJ	GW	38CPD	23-Feb-1994
1221	D-74-096 CP	PEMBERTON TWP	STP - REGIONAL	NJ	STP	38CPD	24-Sep-1975
1222	D-91-070 CP	PEMBERTON TWP	WELL 8	NJ	GW	38CPD	26-Feb-1992

CP Projects as of May 22, 2003

	A	B	C	D	E	F	G
1	Docket Number	Applicant Name	Docket Description	State	Point Type	Action Type	Action Date
1223	D-66-109 CP	PEN ARGYL MUNIC AUTH	STP IMPROVEMENTS	PA	STP	38CPD	20-Jul-1966
1224	D-75-028 CP	PEN ARGYL MUNIC AUTH	STP EXP	PA	STP	38CPD	23-Apr-1975
1225	D-84-033 CP	PENNINGTON BORO	G W WITH - WELL #7	NJ	GW	38CPD	03-Aug-1988
1226	D-84-033 CP REN	PENNINGTON BORO	WELL 7	NJ	GW	38CPD	22-Sep-1993
1227	D-72-060 CP	PENNRIDGE WASTEWATER TRTMNT AUTH	STP EXP	PA	STP	38CPD	23-Aug-1972
1228	D-01-001 CP	PENNRIDGE WASTEWATER TRTMNT AUTH	STP EXPANSION TO 4.325 MGD	PA	STP	38CPD	31-May-2002
1229	D-98-036 CP	PENNSAUKEN TWP	SWWD IRRIG FOR MUNIC GOLF COURSE	NJ	SWI	38CPD	27-Oct-1999
1230	D-81-019 CP	PENNSGROVE WATER SUPPLY CO	WELL 4	NJ	GW	38CPD	27-May-1981
1231	D-93-077 CP	PENNSGROVE WATER SUPPLY CO	WELLS RF1A, RF2B, AND RF3A - CARNEY'S POINT	NJ	GW	38CPD	23-Mar-1994
1232	D-67-064 CP	PENNSGROVE WATER SUPPLY CO	WATER SUPPLY - WELLS	NJ	GW	38CPD	24-May-1967
1233	D-73-207 CP	PENNSGROVE WATER SUPPLY CO - BRIDGEPORT DIV	WELL 2	NJ	GW	38CPD	27-Feb-1974
1234	D-93-028 CP	PENNSGROVE WATER SUPPLY CO - BRIDGEPORT DIV	WELLS 2 AND 3	NJ	GW	38CPD	27-Apr-1994
1235	D-77-107 CP	PENNSVILLE SEWER AUTH	STP EXP & UP	NJ	STP	38CPD	19-Dec-1979
1236	D-92-006 CP	PENNSVILLE SEWER AUTH	STP UPGRADE & MODIFICATION	NJ	STP	38CPD	26-May-1993
1237	D-94-012 CP	PENNSVILLE TWP	WELLS 3A, 4A AND 6	NJ	GW	38CPD	28-Sep-1994
1238	D-78-053 CP	PENNSVILLE TWP	G W WITH - WELL #5	NJ	GW	38CPD	27-Sep-1978
1239	D-86-063 CP	PENNSYLVANIA AMERICAN WATER CO	STP UPGRADE	PA	STP	38CPD	25-Feb-1987
1240	D-98-016 CP	PENNSYLVANIA AMERICAN WATER CO	POCONO SYSTEM WELLS	PA	GW	38CPD	09-Mar-1999
1241	D-85-086 CP REN 2	PENNSYLVANIA AMERICAN WATER CO	WELLS 2E, 3E AND 4E	PA	GW	38CPD	26-Feb-1997
1242	D-72-070 CP	PENNSYLVANIA AMERICAN WATER CO	2 MGD DELAWARE SWWD/DISC (YARDLEY)	PA	SW,STP	38CPD	24-Jan-1973
1243	D-67-208 CP	PENNSYLVANIA AMERICAN WATER CO	FILTRATION PLANT - ROCK RUN CRK	PA	STP,WW	38CPD	24-Jan-1968
1244	D-67-042 CP	PENNSYLVANIA AMERICAN WATER CO	YARDLEY WC WELLS 2-10; 2 MGD SWWD	PA	GW	38CPD	26-Apr-1967
1245	D-98-012 CP	PENNSYLVANIA AMERICAN WATER CO	EVANSBURG DIV WELLS 101-103	PA	GW	38CPD	21-Apr-1998
1246	D-86-082 CP	PENNSYLVANIA AMERICAN WATER CO	INTER BASIN TRANSFER (CCA)	PA	MISC,IMPORT,EXPORT,SW,ARE	38CPD	26-Sep-1990
1247	D-79-016 CP	PENNSYLVANIA AMERICAN WATER CO	4 MGD DELAWARE SWWD (KEYSTONE)	PA	SW	38CPD	23-Feb-1983
1248	D-85-086 CP REN	PENNSYLVANIA AMERICAN WATER CO	POCONO FARMS EAST WELL NO 4E	PA	GW	38CPD	24-Apr-1991
1249	D-87-031 CP REN	PENNSYLVANIA AMERICAN WATER CO	WELLS 1 - 5 PLUS INCREASE	PA	GW	38CPD	25-May-1994
1250	D-96-057 CP	PENNSYLVANIA AMERICAN WATER CO	WELLS 201, 202, 203, 204 PLUS INCREASE	PA	GW	38CPD	12-Aug-1998
1251	D-82-011 CP	PENNSYLVANIA AMERICAN WATER CO	S W ALLOC TRANSFER	PA	SW	38CPD	05-Aug-1982
1252	D-87-033 CP REN	PENNSYLVANIA AMERICAN WATER CO	WELLS 3 & 4	PA	GW	38CPE	12-Aug-1992
1253	D-95-053 CP	PENNSYLVANIA AMERICAN WATER CO	INCREASE IN SW ALLOC TO 6 MGD	PA	SW	38CPD	26-Jun-1996
1254	D-92-064 CP	PENNSYLVANIA AMERICAN WATER CO	STP UPGRADE	PA	STP	38CPD	23-Jun-1993
1255	D-96-016 CP	PENNSYLVANIA AMERICAN WATER CO	4.0 mgd SW WD W.BR. BRANDYWINE CREEK	PA	SW	38CPD	23-Oct-1996

CP Projects as of May 22, 2003

	A	B	C	D	E	F	G
1	Docket Number	Applicant Name	Docket Description	State	Point Type	Action Type	Action Date
1256	D-87-033 CP	PENNSYLVANIA AMERICAN WATER CO	WELLS 3 & 4	PA	GW	38CPD	24-Jun-1987
1257	D-85-086 CP	PENNSYLVANIA AMERICAN WATER CO	POCONO FARMS EAST WELL #4E	PA	GW	38CPD	22-Jan-1986
1258	D-99-029	PENNSYLVANIA AMERICAN WATER CO	POCONO COUNTRY PLACE STP EXPAN TO 1.256 MGD	PA	STP	38CPD	30-Sep-1999
1259	D-74-143 CP	PENNSYLVANIA AMERICAN WATER CO	POCONO COUNTRY PLACE STP	PA	STP	38CPD	25-Sep-1974
1260	D-90-005 CP	PENNSYLVANIA AMERICAN WATER CO	WELLS 103, 203 & 204	PA	GW	38CPPAE	12-Dec-1990
1261	D-74-099 CP	PENNSYLVANIA AMERICAN WATER CO	FAIRVIEW WATER CO - 2 WELLS	PA	GW	38CPD	26-Jun-1974
1262	D-74-012 CP	PENNSYLVANIA AMERICAN WATER CO	POCONO COUNTRY PLACE WELL 2	PA	GW	38CPD	27-Feb-1974
1263	D-73-165 CP	PENNSYLVANIA AMERICAN WATER CO	S W WITH - W BRANCH BRANDYWINE CRK	PA	SW	38CPD	26-Sep-1973
1264	D-66-100 CP	PENNSYLVANIA AMERICAN WATER CO - NORRISTOWN	S W WITH - FILTER PLT	PA	SW,WW	38CPD	24-Aug-1966
1265	D-65-112 CP	PENNSYLVANIA STATE CORRECTION	G W WITH - WELL #9 - GRATERFORD PRISON	PA	GW	38CPD	13-Sep-1965
1266	D-85-011 CP	PENNSYLVANIA STATE CORRECTION	STP - FRACKVILLE PRISON	PA	STP	38CPD	01-May-1985
1267	D-84-041 CP REVISED	PENNSYLVANIA STATE CORRECTION	UPGRADE & EXPANSION	PA	STP	38CPD	12-Aug-1992
1268	D-96-023 CP	PENNSYLVANIA STATE DEC	MODIFY EXISTING 0.2 mgd STP	PA	STP	38CPD	19-Sep-1996
1269	D-78-056 CP	PENNSYLVANIA STATE DEP	LEHIGH SCENIC RIVER DESIGNATION	PA	SCENIC	38CPD	26-Sep-1979
1270	D-80-007 CP REN 3	PENNSYLVANIA STATE DEP	FRENCH CRK ST PARK WELLS A, B	PA	GW	38CPD	15-Nov-2000
1271	D-78-050 CP (REV)	PENNSYLVANIA STATE DEP	REV. CLASSIFICATION WITHIN DESIG. OF SCHUYLKILL SC	PA	SCENIC	CPR	26-Oct-1988
1272	D-91-012 CP	PENNSYLVANIA STATE DEP	CHAIN DAM FISH LADDER (LEHIGH RIVER)	PA	ENCR	38CPD	27-Mar-1991
1273	D-81-034 CP	PENNSYLVANIA STATE DEP	LEHIGH CANAL - DAM #7 REPLACEMENT	PA	IMP,ENCR	38CPD	17-Jun-1981
1274	D-91-010 CP	PENNSYLVANIA STATE DEP	EASTON DAM FISH LADDER (LEHIGH RIVER)	PA	ENCR	38CPD	27-Mar-1991
1275	D-82-030 CP	PENNSYLVANIA STATE DEP	EXT. OF SCHUYLKILL R SCENIC RIVER DESIG.	PA	SCENIC	38CPD	05-Aug-1982
1276	D-80-006 CP	PENNSYLVANIA STATE DEP	STP - SPRAY IRR - FRENCH CRK STATE PK	PA	STP	38CPD	18-Feb-1981
1277	D-82-030 CP (REV)	PENNSYLVANIA STATE DEP	SCHUYLKILL R DESIG EXT-LTL SCHUYL MODIF	PA	SCENIC	38CPD	25-May-1988
1278	D-75-148 CP	PENNSYLVANIA STATE DEP	STP EXP - PROMISED LAND ST PARK	PA	STP	38CPD	28-Jan-1976
1279	D-82-030 CP (REV)	PENNSYLVANIA STATE DEP	EXT. OF SCHUYLKILL R DESIG. - (LTL. SCHUYL. MODIF.	PA	SCENIC	38CPD	25-May-1988
1280	D-80-023 CP	PENNSYLVANIA STATE DEP	FRENCH CREEK SCENIC RIVER DESIGNATION	PA	SCENIC	38CPD	23-Jul-1980
1281	D-80-007 CP REN	PENNSYLVANIA STATE DEP	WELLS A, B REN - FRENCH CRK ST PARK	PA	GW	38CPD	27-Jun-1985
1282	D-93-055 CP	PENNSYLVANIA STATE DEP	SCENIC RIVER DESIG - PORTIONS-TULPEHOCKEN CR	PA	SCENIC	38CPD	08-Dec-1993
1283	D-89-098 CP	PENNSYLVANIA STATE DEP	HOPEWELL DAM,EMR SPILLWAY, FRENCH CR ST PK	PA	IMP	38CPD	08-Aug-1990
1284	D-72-213 CP	PENNSYLVANIA STATE DEP	STP - NOCKAMIXON ST. PARK	PA	STP	38CPD	28-Feb-1973
1285	D-82-045 CP	PENNSYLVANIA STATE DEP	DOCK MOD - BELTZVILLE RES	PA	ENCR	CPR	22-Sep-1982
1286	D-80-007 CP REN 2	PENNSYLVANIA STATE DEP	FRENCH CREEK WELLS A & B	PA	GW	38CPE	27-Jun-1990
1287	D-80-007 CP	PENNSYLVANIA STATE DEP	WELLS #A & B - FRENCH CRK ST. PARK	PA	GW	38CPD	27-Aug-1980
1288	D-88-048 CP	PENNSYLVANIA STATE DEP	LWR BRANDYWINE SCENIC RIVER	PA	SCENIC	CPD	25-Oct-1989



CP Projects as of May 22, 2003

	A	B	C	D	E	F	G
1	Docket Number	Applicant Name	Docket Description	State	Point Type	Action Type	Action Date
1289	D-73-023 CP	PENNSYLVANIA STATE DEP	G W WITH - WELL #1 - NOCKAMIXON ST. PARK	PA	GW	38CPD	26-Sep-1973
1290	D-78-050 CP	PENNSYLVANIA STATE DEP	SCHUYLKILL SCENIC RIVER DESIGNATION	PA	SCENIC	38CPD	26-Jul-1978
1291	D-76-046 CP	PENNSYLVANIA STATE DOT	FILL FOR TINICUM MARSH - I95	PA	ENCR	38CPD	28-Jul-1976
1292	D-87-039 CP	PENNSYLVANIA STATE DOT	I-476 BLUE ROUTE - XING - SMEDLEY PARK	PA	MISC,CPX	38CPD	05-Aug-1987
1293	D-84-009 CP	PENNSYLVANIA STATE DOT	BRIDGE - I-78 - ROOSEVELT ST. PARK XING	NJ,PA	XING,CPX	38CPD	24-Oct-1984
1294	D-74-181 CP	PENNSYLVANIA STATE FISH COMM	PUBLIC BOAT RAMP	PA	ENCR	38CPD	23-Apr-1975
1295	D-77-088 CP	PENNSYLVANIA STATE FISH COMM	STP - PLEASANT MT FISH HATCHERY	PA	STP	38CPD	26-Oct-1977
1296	D-65-074 CP	PENNSYLVANIA STATE FISH COMM	MARTINS CRK FISHING IMPOUND	PA	IMP	CPD	28-Jul-1965
1297	D-80-032 CP	PENNSYLVANIA STATE FISH COMM	WELLS #2 & 3	PA	GW	38CPD	28-Mar-1984
1298	D-80-032 CP REN	PENNSYLVANIA STATE FISH COMM	WELLS 2 & 3	PA	GW	38CPE	25-Jan-1989
1299	D-80-032 CP REN 2	PENNSYLVANIA STATE FISH COMM	PLEASANT MT STN WELLS 1-3 REN	PA	GW	38CPD	27-Jan-1999
1300	D-69-083 CP	PENNSYLVANIA STATE FISH COMM	ONTELAUNEE FISHING IMPOUND	PA	IMP	38CPD	25-Jun-1969
1301	D-74-077 CP	PENNSYLVANIA STATE FISH COMM	BOAT RAMP	PA	ENCR	38CPD	26-Jun-1974
1302	D-66-122 CP	PENNSYLVANIA STATE FORESTS & WATERS	TOHICKON CRK/DAM/RESER - NOCKAMIXON ST PK.	PA	IMP,PLAN,SW	38CPD	24-May-1967
1303	D-66-230 CP	PENNSYLVANIA STATE FORESTS & WATERS	SAW MILL RUN FLOOD CONTROL PROJECT	PA	IMP	38CPD	28-Nov-1966
1304	D-70-019 CP	PENNSYLVANIA STATE FORESTS & WATERS	STP - PROMISED LAND STATE PK	PA	STP	38CPD	25-Feb-1970
1305	D-64-015 CP	PENNSYLVANIA STATE FORESTS & WATERS	MARSH CREEK DAM & RESERVOIR	PA	IMP,SW	38CPD	26-Jan-1966
1306	D-70-164 CP	PENNSYLVANIA STATE FORESTS & WATERS	CHAIN DAM RECONSTRUCT ON LEHIGH RIVER	PA	IMP,ENCR	38CPD	27-May-1971
1307	D-66-232 CP	PENNSYLVANIA STATE GAMES COMM	DAM - SHOHLA - WILDLIFE HABITAT	PA	IMP,MISC	CPD	28-Nov-1966
1308	D-68-124 CP	PENNSYLVANIA STATE MINES & MINERAL IND	MINE DRAINAGE TRTMNT PLANT	PA	IWT,MISC	38CPD	04-Dec-1968
1309	D-68-125 CP	PENNSYLVANIA STATE MINES & MINERAL IND	MINE DRAINAGE TRTMNT PLANT - BUCK MT CRK	PA	IWT,MISC	38CPD	04-Dec-1968
1310	D-71-200 CP	PENNSYLVANIA STATE PUBLIC WELFARE	G W WITH - WELL #13 - WHITE HAVEN HOSPITAL	PA	GW	38CPD	15-Dec-1971
1311	D-93-083 CP	PENNSYLVANIA SUBURBAN WATER COMPANY	NEW WELL 14, NO INCREASED ALLOCATION	PA	GW	38CPDPA	25-May-1994
1312	D-74-068 CP	PENNSYLVANIA-AMERICAN WATER COMPANY	G W WITH - WELL #1B	PA	GW	38CPD	26-Jun-1974
1313	D-96-053 CP	PENNSYLVANIA-AMERICAN WATER COMPANY	AMITY DIST WELLS DG-3,4,5,6; DG-11	PA	GW	38CPD	26-Mar-1997
1314	D-73-066 CP	PENNSYLVANIA-AMERICAN WATER COMPANY	G W WITH - WELL #3	PA	GW	38CPD	25-Apr-1973
1315	D-66-111 CP	PENNSYLVANIA-AMERICAN WATER COMPANY	G W WITH - WELL #7 & EXIST WELLS #1-6	PA	GW	38CPD	20-Jul-1966
1316	D-77-047 CP	PENNSYLVANIA-AMERICAN WATER COMPANY	WATER SUPPLY - INCR ALLOC	PA	SW	38CPD	13-Jan-1988
1317	D-73-014 CP	PENNSYLVANIA-AMERICAN WATER COMPANY	G W WITH - WELL #4	PA	GW	38CPD	26-Feb-1975
1318	D-84-060 CP	PENNSYLVANIA-AMERICAN WATER COMPANY	G W WITH - WELL #23	PA	GW	38CPD	24-Jul-1985
1319	D-90-026 CP	PENNSYLVANIA-AMERICAN WATER COMPANY	WATER TRANSFER FROM PHOENIXVILLE BORO	PA	MISC,CONN,AREA	38CPD	26-Sep-1990
1320	D-81-050 CP	PENNSYLVANIA-AMERICAN WATER COMPANY	G W WITH - KNAUSS RD WELL	PA	GW	38CPD	25-Jan-1984
1321	D-65-150 CP	PENNSYLVANIA-AMERICAN WATER COMPANY	WATER SUPPLY - 2 WELLS	PA	GW	38CPD	26-Jan-1966

CP Projects as of May 22, 2003

	A	B	C	D	E	F	G
1	Docket Number	Applicant Name	Docket Description	State	Point Type	Action Type	Action Date
1322	D-77-047 CP	PENNSYLVANIA-AMERICAN WATER COMPANY	WATER SUPPLY - INCR ALLOC	PA	GW	38CPD	13-Jan-1988
1323	D-01-049 CP	PENNSYLVANIA-AMERICAN WATER COMPANY	GROUND WATER WITHDRAWAL	PA	WELL	38CPD	06-Feb-2002
1324	D-86-054 CP	PENNSYLVANIA-AMERICAN WATER COMPANY	WATER SUPPLY - WELLS #5 & 6 (AMITY DISTRICT)	PA	GW	38CPD	25-Mar-1987
1325	D-90-027 CP	PENNSYLVANIA-AMERICAN WATER COMPANY	INC SW W/D FROM SCHUYLKILL	PA	SW	38CPD	26-Sep-1990
1326	D-86-059 CP	PENNSYLVANIA-AMERICAN WATER COMPANY	G W WITH - WELL #EP1	PA	GW	38CPPA	28-Oct-1986
1327	D-68-065 CP	PENNSYLVANIA-AMERICAN WATER COMPANY	WATER SUPPLY - 2 WELLS	PA	GW	38CPD	24-Apr-1968
1328	D-86-059 CP REN	PENNSYLVANIA-AMERICAN WATER COMPANY	WELL EP-1	PA	GW	38CPPAE	11-Dec-1991
1329	D-99-030 CP	PENNSYLVANIA-AMERICAN WATER COMPANY	INTERCONN FOR GLEN ALSACE AREA	PA	CONN, AREA	38CPD	08-Dec-1999
1330	D-69-001 CP	PENNSYLVANIA-AMERICAN WATER COMPANY	G W WITH - WELL #20	PA	GW	38CPD	15-Jan-1969
1331	D-72-092 CP	PENNSYLVANIA-AMERICAN WATER COMPANY	G W WITH - WELL #1	PA	GW,SW	38CPD	27-Sep-1972
1332	D-79-013 CP	PENNSYLVANIA-AMERICAN WATER COMPANY	G W WITH - WELL #21	PA	GW	38CPD	26-Sep-1979
1333	D-67-028 CP	PEOPLE'S WATER CO	WATER SUPPLY - 3 OR 4 WELLS	NJ	GW	38CPD	29-Mar-1967
1334	D-87-075 CP	PERKASIE BORO AUTH	G W WITH - WELL #11	PA	GW	38CPPA	24-Feb-1988
1335	D-65-111 CP	PERKASIE BORO AUTH	G W WITH - WELL #6	PA	GW	38CPD	13-Sep-1965
1336	D-79-028 CP (REN)	PERKASIE BORO AUTH	WELL #10 RENEWAL	PA	GW	38CPPA	30-Jan-1985
1337	D-97-012 CP	PERKASIE BORO AUTH	WELLS 5,6,9,10,11,12	PA	GW	38CPD	17-Dec-1997
1338	D-92-075 CP	PERKASIE BORO AUTH	WELLS 2, 4, 5, 6, 9, 10 AND 11	PA	GW	38CPDPA	27-Sep-1995
1339	D-78-075 CP	PERKASIE BORO AUTH	G W WITH - WELL #9	PA	GW	38CPD	16-May-1979
1340	D-79-028 CP	PERKASIE BORO AUTH	G W WITH - WELL #10	PA	GW	38CPD	23-Jan-1980
1341	D-97-012 CP REV	PERKASIE BOROUGH AUTHORITY	GWWD	PA	GW	38CPD	03-Apr-2002
1342	D-91-043 CP	PERKIOMEN TWP	WELL 4	PA	GW	38CPPA	09-Dec-1992
1343	D-00-048 CP	PHILA SUBURBAN WC	DEER RUN WELL 1/GRANDSTAFF WELLS 1-2	PA	GW	38CPD	06-Jun-2001
1344	D-01-026 CP	PHILA SUBURBAN WC	GROUND WATER WITHDRAWAL	PA	GW	38CPD	31-Oct-2001
1345	D-65-081 CP	PHILADELPHIA CITY	PENNS LANDING PROJ(DIKE & FILL)	PA	ENCR	38CPD	26-Jun-1968
1346	D-68-119 CP	PHILADELPHIA CITY	PACKER AVENUE MARINE TERMINAL - WHARF	PA	ENCR	38CPD	27-Aug-1969
1347	D-86-056 CP	PHILADELPHIA CITY	PIER DREDGING FOR DOCK	PA	ENCR	38CPD	25-Feb-1987
1348	D-70-053 CP	PHILADELPHIA CITY	STP EXP & UP - SW PLT	PA	STP	38CPD	12-Dec-1972
1349	D-67-040 CP	PHILADELPHIA CITY	DIKE & FILL	PA	ENCR	38CPD	23-Jun-1967
1350	D-66-236 CP	PHILADELPHIA CITY	TIOGA MARINE TERMINAL - BULKHEAD	PA	ENCR	38CPD	26-Jun-1968
1351	D-70-052 CP	PHILADELPHIA CITY	STP MOD - NE PLT	PA	STP	38CPD	26-Jul-1972
1352	D-75-134 CP	PHILADELPHIA CITY	BULKHEAD & FILL - SCHUYLKILL R PK	PA	ENCR	38CPD	26-Oct-1977
1353	D-64-004 CP	PHILADELPHIA CITY	TORRESDALE INTAKE STRUCTURE	PA	ENCR,SW	CPR	22-Jul-1964
1354	D-72-162 CP	PHILADELPHIA CITY	DIKE & FILL (DEFERRED PEND. EIS)	PA	ENCR	38CPD	

CP Projects as of May 22, 2003

	A	B	C	D	E	F	G
1	Docket Number	Applicant Name	Docket Description	State	Point Type	Action Type	Action Date
1355	D-67-107 CP	PHILADELPHIA CITY	PHILADELPHIA MARINA	PA	ENCR	38CPD	27-Sep-1967
1356	D-70-054 CP (REV)	PHILADELPHIA CITY	STP EXP & UP - SE PLT	PA	STP	38CPD	23-Jun-1982
1357	D-77-040 CP	PHILADELPHIA CITY	FISH LADDER - SCHUYLKILL R - FAIRMOUNT PARK COMM.	PA	ENCR,MISC	38CPD	24-Aug-1977
1358	D-62-001 CP	PHILADELPHIA CITY	STP - NE TREATMENT PLT	PA	STP	CPR	22-Jul-1964
1359	D-70-054 CP	PHILADELPHIA CITY	STP EXP & UP - SE PLT	PA	STP	38CPD	27-Jul-1973
1360	D-72-005 CP	PHILADELPHIA CITY	COBBS CRK SEWER - TEMP TIE IN EXTENSION	PA	INTER,PIPE	38CPD	26-Jan-1972
1361	D-96-036 CP	PHILADELPHIA CITY - AVIATION DIVISION	NEW WELLS EW-A, EW-1, EW-2 AND EW-3	PA	GW,DECON	38CPD	11-Dec-1996
1362	D-76-055 CP	PHILADELPHIA GAS WORKS	COOLING WATER DISCH	PA	IWT	38CPD	08-Dec-1976
1363	D-67-058 CP	PHILADELPHIA INTL AIRPORT	FILL	PA	ENCR	38CPD	23-Jun-1967
1364	D-02-005 CP	PHILADELPHIA SUBURBAN WATER COMPANY	GWWD KAY WELLS B & C	PA	PUBLIC WATER SUPPLY	38CPD	31-May-2002
1365	D-02-001 CP	PHILADELPHIA SUBURBAN WATER COMPANY	GWWD NEW WELL EP-A	PA	WELL	38CPD	08-May-2003
1366	D-01-050 CP	PHILADELPHIA SUBURBAN WATER COMPANY	GWWD - MEYERS TRACT	PA	GW	38CPD	03-Apr-2002
1367	D-78-083 CP	PHILADELPHIA SUBURBAN WC	G W WITH - WELL #8	PA	GW	38CPD	24-Jan-1979
1368	D-86-010 CP	PHILADELPHIA SUBURBAN WC	WATER FILT PLT - SLDGE & BACKWASH TRTMNT	PA	IWT	38CPD	30-Jul-1986
1369	D-64-035 CP (SUPP)(REV)	PHILADELPHIA SUBURBAN WC	RELOCATION OF INTAKES	PA	EXPORT,SW	38CPD	27-Oct-1970
1370	D-64-035 CP (SUPP)	PHILADELPHIA SUBURBAN WC	WATER SUPPLY DIV - MARSH CREEK RES.	PA	EXPORT,SW	38CPD	28-Jan-1970
1371	D-67-050 CP	PHILADELPHIA SUBURBAN WC	G W WITH - AIDENN LAIR DEVELOP WELL	PA	GW	38CPD	26-Apr-1967
1372	D-64-035 CP	PHILADELPHIA SUBURBAN WC	WATER SUPPLY DIV - MARSH CREEK RES.	PA	EXPORT,SW	38CPD	26-Jan-1966
1373	D-72-052 CP	PHILADELPHIA SUBURBAN WC	IWT- PICKERING CRK	PA	IWT	38CPD	28-Jun-1972
1374	D-66-093 CP	PHILADELPHIA SUBURBAN WC	WELLS - CEDAR GROVE & CROOKED LN	PA	GW	38CPD	22-Jun-1966
1375	D-65-144 CP	PHILADELPHIA SUBURBAN WC	G W WITH - UPPER MERION WELL #2	PA	GW	38CPD	24-Nov-1965
1376	D-90-079 CP	PHILADELPHIA SUBURBAN WC	SW W/D FROM E. BR. CHESTER CREEK (AIRPORT RD. RES.	PA	SW	38CPD	24-Apr-1991
1377	D-67-068 CP	PHILADELPHIA SUBURBAN WC	QUARRY RESERVOIR	PA	IMP,SW	38CPD	23-Aug-1967
1378	D-72-147 CP	PHILADELPHIA SUBURBAN WC	S W WITH - BRANDYWINE CRK E BRANCH	PA	SW,WW	38CPD	23-Aug-1972
1379	D-76-074 CP	PHILADELPHIA SUBURBAN WC	WHITE'S FARM WELLS #4 & 5	PA	GW	38CPD	08-Dec-1976
1380	D-65-110 CP	PHILADELPHIA SUBURBAN WC	WATER SUPPLY - 12 WELLS - TRANSFERRED	PA	GW	38CPD	07-Oct-1965
1381	D-70-194 CP	PHILADELPHIA SUBURBAN WC	NESHAMINY CRK. FILTER PLANT	PA	IWT,WW	38CPD	24-Nov-1970
1382	D-66-110 CP	PHILADELPHIA SUBURBAN WC	G W WITH - WELL #1 (WEST BRADFORD WATER CO)	PA	GW	38CPD	20-Jul-1966
1383	D-85-029 CP	PHILADELPHIA SUBURBAN WC	S W WITH - CHESTER CRK INCR ALLOC	PA	SW	38CPD	18-Dec-1985
1384	D-69-130 CP	PHILADELPHIA SUBURBAN WC	G W WITH - WELL #17	PA	GW	38CPD	27-Aug-1969
1385	D-73-055 CP	PHILADELPHIA SUBURBAN WC	EAST BRADFORD WELLS #1 & 2	PA	GW	38CPD	25-Apr-1973
1386	D-75-019 CP	PHILADELPHIA SUBURBAN WC	S W WITH - INC.	PA	SW	38CPD	24-Aug-1977
1387	D-68-055 CP	PHILADELPHIA SUBURBAN WC	G W WITH - KARRS LANE WELL	PA	GW	38CPD	24-Apr-1968

CP Projects as of May 22, 2003

	A	B	C	D	E	F	G
1	Docket Number	Applicant Name	Docket Description	State	Point Type	Action Type	Action Date
1388	D-70-095 CP	PHILADELPHIA SUBURBAN WC	G W WITH	PA	GW	38CPD	24-Jun-1970
1389	D-73-004 CP	PHILADELPHIA SUBURBAN WC	G W WITH - WELL #20	PA	GW	38CPD	25-Apr-1973
1390	D-66-032 CP	PHILADELPHIA SUBURBAN WC	G W WITH - EDGELY WELL #4	PA	GW	38CPD	22-Jun-1966
1391	D-74-073 CP	PHILADELPHIA SUBURBAN WC	WELLS #19 & 21	PA	GW	38CPD	30-Oct-1974
1392	D-66-221 CP	PHILADELPHIA SUBURBAN WC	G W WITH - BABB WELL	PA	GW	38CPD	28-Nov-1966
1393	D-93-011 CP	PHILADELPHIA SUBURBAN WC	EXISTING WELLS PW-1 AND PW-2 (PERKIOMEN TWP)	PA	GW	38CPPA	23-Feb-1994
1394	D-98-011 CP	PHILADELPHIA SUBURBAN WC	SWWD CORNOG QUARRY	PA	SW, IMP	38CPD	03-Apr-2002
1395	D-88-005 CP	PHILADELPHIA SUBURBAN WC	INC. OF 10 MGD SW W/D FROM SCHUYLKILL R	PA	SW	38CPD	28-Feb-1990
1396	D-64-069 CP	PHILADELPHIA SUBURBAN WC	G W WITH - WELL #1 - UPPER MERION	PA	GW	38CPD	07-Oct-1965
1397	D-67-038 CP	PHILADELPHIA SUBURBAN WC	FILTRATION PLANT WASTE TRT.	PA	IWT,WW	38CPD	26-Apr-1967
1398	D-71-216 CP	PHILADELPHIA SUBURBAN WC	WATER SUPPLY - 5 WELLS	PA	GW	38CPD	04-Dec-1974
1399	D-64-068 CP	PHILADELPHIA SUBURBAN WC	G W WITH - WELL #1 - ORELAND	PA	GW	38CPD	07-Oct-1965
1400	D-90-050 CP	PHILADELPHIA SUBURBAN WC	WELLS 9 & 10 (FORMERLY SAYBROOKE 1 & 2)	PA	GW	38CPE	24-Oct-1990
1401	D-90-050 CP REN	PHILADELPHIA SUBURBAN WC	WELLS 1-10	PA	GW	38CPD	06-Jun-2001
1402	D-99-069 CP	PHILADELPHIA SUBURBAN WC	9.5 MGD TRANSFER FOR SOUTHERN DIV	PA	CONN	38CPD	26-Jan-2000
1403	D-89-097 CP	PHILADELPHIA SUBURBAN WC	SURFACE WATER W/D - DELAWARE R.	PA	SW	38CPD	25-Apr-1990
1404	D-74-198 CP	PHILADELPHIA SUBURBAN WC	G W WITH - GREAT VALLEY WELL	PA	GW	38CPD	23-Jul-1975
1405	D-64-045 CP	PHILADELPHIA SUBURBAN WC	2 DEEP WELLS & SYSTEM	PA	GW	CPR	23-Sep-1964
1406	D-76-104 CP	PHILADELPHIA SUBURBAN WC	G W WITH - WELL 3 (CHERRY WATER CO)	PA	GW	38CPD	12-Jan-1977
1407	D-77-094 CP	PHILADELPHIA SUBURBAN WC - FLYING HILLS	WATER SUPPLY - 2 WELLS	PA	GW	38CPD	22-Mar-1978
1408	D-91-086 CP	PHILADELPHIA SUBURBAN WC - GREAT VALLEY	GREAT VALLEY WELLS - ABANDONED WELLS 17 & 17A	PA	GW	38CPE	12-Aug-1992
1409	D-89-040 CP REN	PHILADELPHIA SUBURBAN WC - UTILITY GROUP	WELLS 1 - 18 NO INCREASE ALLOCATION	PA	GW	38CPPA	22-Feb-1995
1410	D-89-040 CP	PHILADELPHIA SUBURBAN WC - UTILITY GROUP	WELLS 1 THRU 18	PA	GW	38CPPA	25-Oct-1989
1411	D-67-119 CP	PHILLIPSBURG CITY	STP	NJ	STP	38CPD	27-Mar-1968
1412	D-88-024 CP	PHILLIPSBURG, TOWN OF	STP - UPGRADE & EXPAND	NJ	STP	38CPD	14-Dec-1988
1413	D-67-080 CP	PHOENIXVILLE BORO	STP	PA	STP	38CPD	26-Jul-1967
1414	D-67-123 CP	PHOENIXVILLE BORO	S W WITH - SCHUYLKILL R (FILTRATION PLT)	PA	SW,WW	38CPD	27-Mar-1968
1415	D-72-235 CP	PIKE & MONROE CO COMMISSIONERS	BRODHEAD CRK WSHED PLAN REV.	PA	WSHED,PLAN	38CPD	29-Mar-1973
1416	D-62-003 CP	PINE MT-MILL CR WATERSHED PLAN	PINE MT - MILL CRK WSHED	NJ	WSHED,PLAN	CPR	22-Jul-1964
1417	D-68-096 CP	PITMAN BORO	WATER SUPPLY - 4 WELLS	NJ	GW	38CPD	26-Jun-1968
1418	D-71-155 CP	PITMAN BORO	G W WITH - WELL #4	NJ	GW	38CPD	28-Jun-1972
1419	D-90-106 REN	PLAYTEX	GWWD - WELLS 1-NE & 2-SE	DE	GW	38CPD	24-Sep-1997
1420	D-71-187 CP	POCONO FARMS INC	G W WITH - WELL #3	PA	GW	38CPD	28-Feb-1973

CP Projects as of May 22, 2003

	A	B	C	D	E	F	G
1	Docket Number	Applicant Name	Docket Description	State	Point Type	Action Type	Action Date
1421	D-94-065 CP	POCONO FARMS WATER CO	WELLS 4, 5 AND 7 PLUS INCREASE	PA	GW	38CPD	24-May-1995
1422	D-67-005 CP (REV)	POCONO INTL RACEWAY	STP	PA	STP	38CPD	29-Mar-1973
1423	D-67-005 CP (REV2)	POCONO INTL RACEWAY	STP - MODIF	PA	STP	38CPD	30-Oct-1974
1424	D-93-023 CP	POCONO MTN SCHOOL DISTRICT	COMBINE 2 EXISTING STPS	PA	STP	38CPD	23-Jun-1993
1425	D-68-041 CP	PORT JERVIS CITY	SANITARY LANDFILL	NY	ENCR, LAND	38CPD	22-May-1968
1426	D-97-029 CP	PORTLAND BORO AUTH	GWWD - WELLS 1-3	PA	GW	38CPD	28-Jan-1998
1427	D-68-170 CP	PORTLAND BORO WATER DEPT	G W WITH - WELL #3	PA	GW	38CPD	15-Jan-1969
1428	D-70-110 CP	POTTSTOWN BORO AUTH	STP EXP	PA	STP	38CPD	22-Jul-1970
1429	D-89-055 CP	POTTSTOWN BORO AUTH	STP EXPAND	PA	STP	38CPD	28-Mar-1990
1430	D-64-036 CP	POTTSTOWN BORO AUTH	WATER SUPPLY FILT PLT	PA	SW, ENCR, WW	CPR	23-Sep-1964
1431	D-66-086 CP	POTTSVILLE SEWER AUTH	STP	PA	STP	38CPD	25-May-1966
1432	D-66-154 CP	POTTSVILLE SEWER AUTH	STP	PA	STP	38CPD	26-Oct-1966
1433	D-70-025 CP	PPL MARTINS CREEK LLC	MARTINS CRK GEN PLT EXP	PA	SW, POWER	38CPD	25-Sep-1974
1434	D-70-025 CP	PPL MARTINS CREEK LLC	MARTINS CRK GEN PLT EXP	PA	IWT, POWER	38CPD	25-Sep-1974
1435	D-72-090 CP	PRATT'S DAM DVLPMT - GERALD J MARTIN	STP	PA	STP	38CPD	08-Nov-1972
1436	D-75-116 CP	PROSPECT POINT WATER CO	WATER SUPPLY - 2 WELLS	NJ	GW	38CPD	28-Apr-1976
1437	D-70-010 CP	PSE&G - NEWBOLD IS GEN PLANT	OUTFALL & S W WITH	NJ	SW, POWER	38CPD	29-Mar-1973
1438	D-73-193 CP	PSEG NUCLEAR LLC	HOPE CRK GEN STA	NJ	ENCR, POWER, SW	38CPD	17-Jun-1975
1439	D-73-193 CP (REV)	PSEG NUCLEAR LLC	HOPE CRK STA - ELIM. OF UNIT 2	NJ	IWT, GW, MISC	38CPD	25-Apr-1984
1440	D-73-193 CP	PSEG NUCLEAR LLC	HOPE CRK GEN STA	NJ	IWT, GW, MISC	38CPD	17-Jun-1975
1441	D-73-193 CP (REV)	PSEG NUCLEAR LLC	HOPE CRK STA - ELIM. OF UNIT 2	NJ	ENCR, POWER, SW	38CPD	25-Apr-1984
1442	D-73-193 CP	PSEG NUCLEAR LLC	HOPE CRK GEN STA	NJ	IWT, GW	38CPD	17-Jun-1975
1443	D-68-020 CP	PSEG NUCLEAR LLC	SALEM WATER SUPPLY & DISCHARGE	NJ	IWT, POWER, SW	38CPD	27-Oct-1970
1444	D-68-020 CP (REVISED)	PSEG NUCLEAR LLC	SALEM REVISE HEAT DISSIPATION AREA & MODIF	NJ	POWER, SW	38CPD	27-Sep-1995
1445	D-85-060 CP	PSEG NUCLEAR LLC	STP EXP - HOPE CREEK	NJ	STP, POWER	38CPD	26-Feb-1986
1446	D-68-020 CP (REVISION 2)	PSEG NUCLEAR LLC	SALEM HEAT DISSIPATION MODIF RENEWAL	NJ	POWER, SW	38CPD	13-Sep-2001
1447	D-65-119 CP	PUBLIC WATER CORP	WATER SUPPLY - 2 WELLS	NJ	GW	38CPD	13-Sep-1965
1448	D-74-200 CP	QUAKERTOWN BORO	INTERCEP - BEAVER RUN - PHASE II	PA	INTER	38CPD	29-Jan-1975
1449	D-70-212 CP	QUAKERTOWN BORO	INTERCEP - LICKING RUN	PA	INTER	38CPD	29-Jan-1971
1450	D-00-064 CP	QUAKERTOWN BORO	REPLACEMENT WELL 8	PA	GW	38CPD	28-Feb-2001
1451	D-72-231 CP	QUAKERTOWN BORO	STP UP	PA	STP	38CPD	31-Oct-1973
1452	D-92-079 CP	QUAKERTOWN BORO	NEW WELL 19, NO INCREASE	PA	GW	38CPD	22-Sep-1993
1453	D-97-036 CP	QUAKERTOWN BORO	WELLS 5-7, 10-12, 13A-15A, 17, 19	PA	GW	38CPD	17-Dec-1997

CP Projects as of May 22, 2003

	A	B	C	D	E	F	G
1	Docket Number	Applicant Name	Docket Description	State	Point Type	Action Type	Action Date
1454	D-83-017 CP	QUAKERTOWN BORO	STP INTERIM MOD	PA	STP	38CPD	20-Apr-1983
1455	D-72-016 CP	QUAKERTOWN BORO	INTERCEP - BEAVER RUN	PA	INTER,PIPE	38CPD	28-Jun-1972
1456	D-84-026 CP	QUAKERTOWN BORO	STP EXP	PA	STP	38CPD	24-Oct-1984
1457	D-74-086 CP	QUAKERTOWN BORO	PUMP STA - RAW SEWAGE	PA	STP	38CPD	29-Jan-1975
1458	D-96-001 CP	QUAKERTOWN BORO	REPLACEMENT WELL 13 AND 14	PA	GW	38CPD	26-Jun-1996
1459	D-66-092 CP	QUAKERTOWN BORO	STP	PA	STP	38CPD	22-Jun-1966
1460	D-74-058 CP	RADNOR-HAVERFORD-MARPLE SEWER AUTH	INTERCEP	PA	INTER,PIPE	38CPD	04-Dec-1974
1461	D-70-186 CP	RADNOR-HAVERFORD-MARPLE SEWER AUTH	STP MOD	PA	STP	38CPD	17-Dec-1970
1462	D-69-204 CP	RADNOR-HAVERFORD-MARPLE SEWER AUTH	STP EXP	PA	STP	38CPD	28-Jan-1970
1463	D-68-109 CP	RADNOR-HAVERFORD-MARPLE SEWER AUTH	RELIEF SEWERS	PA	STP	38CPD	31-Jul-1968
1464	D-68-159 CP	RANCOCAS WOODS WATER CO	G W WITH - 2 WELLS INCR WITH	NJ	GW	38CPD	04-Dec-1968
1465	D-00-059 CP	READING CITY	DECOMMISSION ONTELAUNEE HYDROELECTRIC	PA	HYDRO	38CPD	28-Sep-2000
1466	D-86-028 CP	READING CITY	STP EXP	PA	STP	38CPD	17-Sep-1986
1467	D-69-139 CP	READING CITY	S W WITH - ONTELAUNEE RESERVOIR	PA	SW	38CPD	27-Aug-1969
1468	D-67-053 CP	READING CITY	STP	PA	STP	38CPD	24-May-1967
1469	D-86-072 CP	READING CITY	DAM - HYDROELECTRIC - ONTELAUNEE	PA	HYDRO,POWER	38CPD	03-Aug-1988
1470	D-67-237 CP	READING CITY	S W WITH - MAIDEN CRK	PA	SW,WW	38CPD	22-May-1968
1471	D-86-038 CP	READING CITY MUNICIPAL AIRPORT AUTH	STP UP	PA	STP	38CPD	17-Sep-1986
1472	D-00-026 CP	REALEN HOMES	RIDGELEA WELLS SW-1, SW-2	PA	GW	38CPD	28-Sep-2000
1473	D-63-001 CP	REPAUPO CR WATERSHED PLAN	REPAUPO CRK WSHED	NJ	WSHED,PLAN	CPR	22-Jul-1964
1474	D-94-028 CP	RESORTS USA INC - COUNTRY CLUB	NEW WELL 2	PA	GW	38CPD	19-Sep-1996
1475	D-90-077 CP	RESORTS USA INC - MID-MONROE	BIG RIDGE - WELL 1	PA	GW	38CPE	24-Jun-1992
1476	D-93-073 CP	RESORTS USA INC - SAW CREEK - OUTDOOR WORLD	NEW WELL 11	PA	GW	38CPD	28-Sep-1994
1477	D-96-015 CP	RESORTS USA INC - SAW CREEK - OUTDOOR WORLD	NEW WELL 12	PA	GW	38CPD	23-Oct-1996
1478	D-91-018 CP	RESORTS USA INC - SAW CREEK - OUTDOOR WORLD	GW SAW CREEK ESTATES, THE FALLS & OUTDOOR WORLD	PA	GW	38CPE	14-Aug-1991
1479	D-68-079 CP	RICHLAND BORO	G W WITH - WELL #4	PA	GW	38CPD	22-May-1968
1480	D-92-001 CP	RICHLAND BORO	WELL 5 & SYSTEM	PA	GW	38CPD	23-Feb-1994
1481	D-90-003 CP	RICHLAND TWP	WELL QM-1 (FORMERLY QUAKER MILL DEVELOP)	PA	GW	38CPPAE	27-Jun-1990
1482	D-96-044 CP	RICHLAND TWP	WELLS RTW-1, RTW-2, RC-1, WB-2, WB-3	PA	GW	38CPD	06-Aug-1997
1483	D-94-007 CP	RICHLAND TWP	STANDBY WELL RTW-2	PA	GW	38CPPA	25-May-1994
1484	D-69-148 CP	RICHLANDTOWN BORO	WELLS #1-3	PA	GW	38CPD	27-Aug-1969
1485	D-67-085 CP	RIEGELSVILLE BORO	G W WITH - WELL #3	PA	GW	38CPD	26-Jul-1967
1486	D-93-003 CP	RIVERSIDE SEWER AUTH	STP UPGRADE	NJ	STP	38CPD	04-Aug-1993

CP Projects as of May 22, 2003

	A	B	C	D	E	F	G
1	Docket Number	Applicant Name	Docket Description	State	Point Type	Action Type	Action Date
1487	D-89-092 CP	RIVERTON BORO	STP MOD.	NJ	STP	38CPD	25-Apr-1990
1488	D-71-142 CP	ROAMINGWOOD SEWER & WATER ASSOC	STP	PA	STP	38CPD	30-Sep-1971
1489	D-88-045 CP	ROAMINGWOOD SEWER & WATER ASSOC	WELLS #1-5	PA	GW	38CPD	03-Aug-1988
1490	D-72-114 CP	ROAMINGWOOD SEWER & WATER ASSOC	G W WITH - WELL #3	PA	GW	38CPD	28-Jun-1972
1491	D-70-199 CP	ROAMINGWOOD SEWER & WATER ASSOC	WELLS #1 & 2	PA	GW	38CPD	24-Nov-1970
1492	D-88-045 CP REN	ROAMINGWOOD SEWER & WATER ASSOC	WELLS 1 - 5	PA	GW	38CPD	23-Jun-1993
1493	D-88-045 CP REVISED	ROAMINGWOOD SEWER & WATER ASSOC	INCREASED ALLOC	PA	GW	CPR	14-Dec-1988
1494	D-83-034 CP	ROBESON TWP SUPERVISORS	STP	PA	STP	38CPD	25-Sep-1984
1495	D-88-023 CP	ROBESONIA - WERNERSVILLE	STP - UPGRADE & EXPAND	PA	STP	38CPD	22-Feb-1989
1496	D-64-026 CP	ROBESONIA - WERNERSVILLE	STP	PA	STP	CPR	22-Jul-1964
1497	D-85-028 CP	ROCKLAND TOWN	WAIVER OF STP DISINFECT REQUIREMENT	NY	STP	38CPD	24-Sep-1985
1498	D-67-029 CP	ROCKLAND TOWN	STP - LIVINGSTON MANOR S.D.	NY	STP	38CPD	26-Apr-1967
1499	D-85-008 CP REN 2	ROOSEVELT BORO	WELLS 3, 4 RENEWAL	NJ	GW	38CPD	19-Mar-2003
1500	D-85-008 CP	ROOSEVELT BORO	G W WITH - WELL #2	NJ	GW	38CPD	27-Mar-1985
1501	D-85-008 CP REN	ROOSEVELT BORO	WELLS 3 & 4	NJ	GW	38CPE	02-Aug-1989
1502	D-96-017 CP	ROXBURY TWP	EXISTING WELLS 2, 4, 9 AND 12	NJ	GW	38CPD	11-Dec-1996
1503	D-75-005 CP (REV)	RUSH-RYAN-DELANCO JT SEWER AUTH	STP - BARNESVILLE PLT	PA	STP	38CPD	28-Jun-1978
1504	D-75-005 CP	RUSH-RYAN-DELANCO JT SEWER AUTH	STP	PA	STP	38CPD	26-Feb-1975
1505	D-78-040 CP	RUSH-RYAN-DELANCO JT SEWER AUTH	STP - STILL CRK PLT	PA	STP	38CPD	28-Jun-1978
1506	D-71-016 CP	RUTGERS UNIV - COLLEGE OF AGRICULTURE	WATER SUPPLY - 2 WELLS	NJ	GW	38CPD	17-Mar-1971
1507	D-72-131 CP	SALEM CITY	WATER SUPPLY - SURFACE & GROUND	NJ	GW	38CPD	28-Jun-1972
1508	D-87-037 CP	SALEM CITY	STP - UPGRADE & MOD	NJ	STP	38CPD	22-Sep-1987
1509	D-72-131 CP	SALEM CITY	WATER SUPPLY - SURFACE & GROUND	NJ	SW	38CPD	28-Jun-1972
1510	D-64-044 CP	SALEM SOIL CONSERVATION DIST	MIDDLE NECK WSHED PROJ	NJ	WSHED,ENCR,PLAN	38CPD	26-Apr-1967
1511	D-99-031 CP	SAVILLE RUSTIN WATER CO	WELLS 1-5; INCR ALLOC	PA	GW	38CPD	18-Aug-1999
1512	D-71-173 CP	SCHUYLKILL CO	G W WITH - INDIAN RUN WELL #1	PA	GW	38CPD	01-Nov-1971
1513	D-91-016 CP	SCHUYLKILL CO	WASTEWATER TREATMENT PLANT	PA	STP	38CPD	19-Jun-1991
1514	D-90-049 CP REVISION 2	SCHUYLKILL CO	OUT-OF-BASIN INCREASE TO 1.0 MGD	PA	SW,EXPORT	38CPD	06-Aug-1997
1515	D-79-033 CP	SCHUYLKILL CO	S W WITH - MUD RUN	PA	SW,IMP	38CPD	23-Apr-1980
1516	D-66-147 CP	SCHUYLKILL CO	LITTLE SCHUYLKILL WSHED PROJ	PA	IMP,PLAN	38CPD	24-Aug-1966
1517	D-90-049 CP REVISED 1	SCHUYLKILL CO	INCREASE IN OUT OF BASIN DIVERSION	PA	SW,EXPORT	38CPD	12-Aug-1992
1518	D-90-049 CP	SCHUYLKILL CO	SW W/D FOR MT. LAUREL & OUT-OF-BASIN TRANSFER	PA	SW,EXPORT	38CPD	08-Aug-1990
1519	D-82-042 CP	SCHUYLKILL CO	DIKE - PA 426	PA	IMP	38CPD	24-Sep-1985

CP Projects as of May 22, 2003

	A	B	C	D	E	F	G
1	Docket Number	Applicant Name	Docket Description	State	Point Type	Action Type	Action Date
1520	D-81-002 CP	SCHUYLKILL CO REDEVELOP AUTH	FLOODWALL	PA	ENCR,MISC	38CPD	05-Aug-1982
1521	D-89-096 CP	SCHUYLKILL HAVEN BORO	SW W/D - UPR & LWR TUMBLING RUN RES. & GW	PA	SW,GW	38CPD	23-May-1990
1522	D-72-108 CP	SCHUYLKILL HAVEN BORO	STP EXP	PA	STP	38CPD	27-Jul-1973
1523	D-85-031 CP	SCHUYLKILL HAVEN BORO	STP EXP	PA	STP	38CPD	29-May-1985
1524	D-89-096 CP REV	SCHUYLKILL HAVEN BORO	WELL 7 AND ALL	PA	SW,GW	38CPD	11-Dec-1991
1525	D-94-070 CP	SCHUYLKILL HAVEN M A	STP MOD. - IMPROVE SS	PA	STP	38CPD	07-Dec-1994
1526	D-98-030 CP	SCHWENKSVILLE BORO AUTH	STP RERATE TO 0.3 MGD	PA	STP	38CPD	31-May-2002
1527	D-78-033 CP	SCHWENKSVILLE BORO AUTH	G W WITH - WELL #6	PA	GW	38CPD	24-May-1978
1528	D-92-039 CP	SCHWENKSVILLE BORO AUTH	RENEW ALL WELLS	PA	GW	38CPPA	17-Feb-1993
1529	D-78-033 CP (REV)	SCHWENKSVILLE BORO AUTH	G W WITH - WELL #6	PA	GW	38CPPA	27-May-1981
1530	D-78-033 CP (REV2)	SCHWENKSVILLE BORO AUTH	G W WITH - WELL #6	PA	GW	38CPPA	23-Jun-1982
1531	D-78-033 CP (REN)	SCHWENKSVILLE BORO AUTH	WATER SUPPLY - WELLS #3-6	PA	GW	38CPPA	22-Sep-1987
1532	D-87-071 CP	SCHWENKSVILLE BORO AUTH	G W WITH - WELL #7	PA	GW	38CPPA	13-Jan-1988
1533	D-92-039 CP REN	SCHWENKSVILLE BORO AUTH	WELLS 3,4,5,6,7 RENEWAL	PA	GW	38CPD	18-Feb-1998
1534	D-94-048 CP	SEABROOK WATER CORP	EXISTING WELLS 12 AND 13	NJ	GW	38CPD	24-May-1995
1535	D-67-195 CP (REV)	SELLERSVILLE BORO	G W WITH - WELL #5	PA	GW	38CPD	25-Feb-1970
1536	D-92-084 CP	SELLERSVILLE BORO	NEW WELL 6	PA	GW	38CPPA	04-Aug-1993
1537	D-67-195 CP	SELLERSVILLE BORO	G W WITH - WELL #5	PA	GW	38CPD	24-Jan-1968
1538	D-65-065 CP	SELLERSVILLE BORO	WELL #4, EXIST. WELLS & RES. ON THREE-MILE RUN	PA	GW,SW	38CPD	23-Jun-1965
1539	D-67-011 CP	SHOEMAKERSVILLE BORO	G W WITH - WELL #5	PA	GW	38CPD	29-Mar-1967
1540	D-90-007 CP REN	SHOEMAKERSVILLE BORO	WELLS 1, 3, 4, 5 & 6	PA	GW	38CPD	09-Aug-1995
1541	D-93-074 CP	SHOEMAKERSVILLE BORO	UPGRADE AND EXPAND EXISTING STP	PA	STP	38CPD	23-Mar-1994
1542	D-90-007 CP	SHOEMAKERSVILLE BORO	WELLS 1,3,4,5 & NEW 6	PA	GW	38CPD	28-Mar-1990
1543	D-72-105 CP	SHOEMAKERSVILLE BORO	STP UP	PA	STP	38CPD	26-Jul-1972
1544	D-64-025 CP	SHOEMAKERSVILLE BORO	STP	PA	STP	CPR	22-Jul-1964
1545	D-74-040 CP	SHOHOLA FALLS TRAILS END OWNERS ASSOC	STP	PA	STP	38CPD	27-Mar-1974
1546	D-67-044 CP	SIKING BROS	G W WITH	NJ	GW	38CPD	26-Apr-1967
1547	D-94-031 CP	SINKING SPRINGS BORO M A	MODIFY AND EXPAND FLOW OF STP	PA	STP	38CPD	07-Dec-1994
1548	D-86-064 CP	SINKING SPRINGS BORO M A	STP EXP	PA	STP	38CPD	25-Mar-1987
1549	D-71-112 CP	SKIPPACK TWP MUNIC AUTH	SEWAGE	PA	INTER,PIPE	38CPD	26-Sep-1973
1550	D-94-045 CP	SLATINGTON BORO	MODIFY AND EXPAND STP	PA	STP	38CPD	28-Sep-1994
1551	D-90-097 CP	SLATINGTON BORO	SW FROM SLATINGTON SPRINGS	PA	GW,SW	38CPD	23-Oct-1991
1552	D-67-207 CP	SLATINGTON BORO	G W WITH - WELL #4	PA	GW	38CPD	13-Dec-1967



CP Projects as of May 22, 2003

	A	B	C	D	E	F	G
1	Docket Number	Applicant Name	Docket Description	State	Point Type	Action Type	Action Date
1553	D-88-042 CP	SMITHFIELD TWP	STP	PA	STP	38CPD	28-Sep-1988
1554	D-92-017 CP	SMITHFIELD TWP	STP UPGRADE & EXPANSION	PA	STP	38CPD	24-Jun-1992
1555	D-93-072 CP	SMYRNA	NEW WELL 1A	DE	GW	38CPD	25-May-1994
1556	D-78-096 CP	SMYRNA	G W WITH - INCR ALLOC	DE	GW	38CPD	24-Jan-1979
1557	D-91-081 CP	SMYRNA	REPLACEMENT WELL 2A	DE	GW	38CPD	25-Mar-1992
1558	D-88-019 CP	SMYRNA	WATER SUPPLY - INCR ALLOC - 2 WELLS	DE	GW	38CPD	27-Apr-1988
1559	D-69-129 CP	SMYRNA	STP IMPROVEMENTS	DE	STP	38CPD	27-Aug-1969
1560	D-66-119 CP	SOUDERTON BORO	STP	PA	STP	38CPD	20-Jul-1966
1561	D-88-006 CP	SOUDERTON BORO	STP - EXPAND & UPGRADE	PA	STP	38CPD	27-Apr-1988
1562	D-74-039 CP	SOUTH COATESVILLE BORO	STP EXP	PA	STP	38CPD	23-Apr-1975
1563	D-65-046 CP	SOUTH COATESVILLE BORO	STP	PA	STP	38CPD	23-Jun-1965
1564	D-00-067 CP	SOUTH COVENTRY TWP	RIDGELEA 0.055 MGD STP/DRIP IRRIGATION	PA	STP	38CPD	09-Jan-2001
1565	D-67-069 CP	SOUTH FALLSBURG SEWER DISTRICT	STP	NY	STP	38CPD	23-Jun-1967
1566	D-72-037 CP	SOUTH FALLSBURG WATER DISTRICT	G W WITH - WELL #LS1	NY	GW	38CPD	28-Jun-1972
1567	D-71-037 CP	SOUTH FALLSBURY WATER DISTRICT	WATER SUPPLY - 6 WELLS	NY	GW	38CPD	30-Sep-1971
1568	D-66-028 CP	SOUTH JERSEY PORT COMMISSION	CAMDEN MARINE TERMINAL	NJ	MISC,ENCR	38CPD	27-Apr-1966
1569	D-91-024 CP	SOUTH JERSEY WATER SUPPLY CO	WELL 4	NJ	GW	38CPE	23-Oct-1991
1570	D-68-059 CP	SOUTH JERSEY WATER SUPPLY CO	G W WITH - WELL #3	NJ	GW	38CPD	24-Apr-1968
1571	D-93-050 CP	SOUTH JERSEY WATER SUPPLY CO	NEW WELL 6 PLUS INCREASE	NJ	GW	38CPD	27-Sep-1995
1572	D-86-062 CP	SOUTH WHITEHALL TWP AUTH	G W WITH - WELL #3 - INCR ALLO	PA	GW	38CPD	28-Oct-1986
1573	D-85-015 CP	SOUTH WHITEHALL TWP AUTH	WELLS #10 & 11	PA	GW	38CPD	24-Jul-1985
1574	D-91-082 CP	SOUTH WHITEHALL TWP AUTH	WELL 14	PA	GW	38CPD	24-Mar-1993
1575	D-90-067 CP	SOUTH WHITEHALL TWP AUTH	WELL 13	PA	GW	38CPD	26-Sep-1990
1576	D-73-137 CP	SOUTHAMPTON SEWER CO	STP - PHASE I	NJ	STP	38CPD	26-Sep-1973
1577	D-72-125 CP	SOUTHERTON CORP	STP	PA	STP	38CPD	28-Jun-1972
1578	D-91-067 CP	SOUTHWEST DELAWARE CO	STP EXPANSION	PA	STP	38CPD	04-Nov-1992
1579	D-72-068 CP	SOUTHWEST DELAWARE CO	STP EXP - BALDWIN RUN	PA	STP	38CPD	23-Aug-1972
1580	D-72-013 CP	SOUTHWEST DELAWARE CO	STP RERATE	PA	STP	38CPD	08-Nov-1972
1581	D-88-035 CP	SPARTA TWP	G W WITH	NJ	GW	38CPD	08-Aug-1990
1582	D-92-023 CP	SPARTA TWP	NEWSTAR 1 & 2, AUTUMN HILL 1 & 2; WELL 11 DELETED	NJ	GW	38CPD	27-Oct-1993
1583	D-87-059 CP	SPARTA TWP	G W WITH - WELL #6	NJ	GW	38CPD	02-Aug-1989
1584	D-67-065 CP	SPARTA TWP	G W WITH	NJ	GW	38CPD	24-May-1967
1585	D-75-118 CP	SPARTA WATER CO	G W WITH - WELL #7 - INCR WITH	NJ	GW	38CPD	28-Apr-1976

CP Projects as of May 22, 2003

	A	B	C	D	E	F	G
1	Docket Number	Applicant Name	Docket Description	State	Point Type	Action Type	Action Date
1586	D-74-061 CP	SPRING CITY BORO	STP - SPRING CITY - E VINCENT	PA	STP	38CPD	25-Sep-1974
1587	D-65-140 CP	SPRING TWP MUNIC AUTH	STP	PA	STP	38CPD	29-Dec-1965
1588	D-88-077 CP	SPRING TWP MUNIC AUTH	STP - UPGRADE & EXPAND	PA	STP	38CPD	22-Feb-1989
1589	D-71-035 CP	SPRINGFIELD TWP	INTERCEP - WISSAHICKON	PA	INTER,PIPE	38CPD	27-May-1971
1590	D-70-241 CP	ST CLAIR SEWER AUTH	STP	PA	STP	38CPD	28-Jul-1971
1591	D-65-069 CP	ST CLAIR SEWER AUTH	STP	PA	STP	38CPD	29-Dec-1965
1592	D-67-234 CP (REV)	STAMFORD VILLAGE	STP	NY	STP	38CPD	08-Nov-1972
1593	D-67-234 CP (ADD1)	STAMFORD VILLAGE	STP	NY	STP	38CPD	26-Jan-1972
1594	D-67-234 CP	STAMFORD VILLAGE	STP	NY	STP	38CPD	24-Apr-1968
1595	D-80-084 CP	STANHOPE BORO	G W WITH - WELL #5	NJ	GW	38CPD	22-Jul-1981
1596	D-67-121 CP	STEVENSVILLE WATER DIST	G W WITH	NY	GW	38CPD	13-Dec-1967
1597	D-79-056 CP	STILLWATER WATER DIST #1	WELLS #10 & 11 & TRANSFER OF EXIST. FAC.	NJ	GW	38CPD	27-Feb-1980
1598	D-92-071 CP	STOCKERTOWN BOROUGH STP	NEW STP	PA	STP	38CPD	09-Dec-1992
1599	D-95-051 CP	STOCKTON BORO	NEW WELL 5	NJ	GW	38CPD	22-Jan-1997
1600	D-74-004 CP	STRATFORD SEWER AUTH	STP EXP	NJ	STP	38CPD	27-Mar-1974
1601	D-67-127 CP	STROUDSBURG	S W WITH - BRODHEADS CRK & STO	PA	SW,WW	38CPD	13-Dec-1967
1602	D-91-001 CP	STROUDSBURG	WELLS PW-1 & PW-2	PA	GW	38CPE	20-Feb-1991
1603	D-86-011 CP	STROUDSBURG	STP EXP	PA	STP	38CPD	29-Apr-1986
1604	D-96-047 CP	SUBURBAN WASTEWATER COMPANY	CONSTRUCT 103,000 gpd STP	PA	STP	38CPD	26-Mar-1997
1605	D-84-003 CP REN 2	SUMMIT HILL WATER AUTH	WELLS 1 - 4	PA	GW	38CPD	09-Dec-1998
1606	D-84-003 CP REN	SUMMIT HILL WATER AUTH	WELL 4	PA	GW	38CPE	14-Dec-1988
1607	D-84-003 CP	SUMMIT HILL WATER AUTH	G W WITH - WELL #4	PA	GW	38CPD	28-Mar-1984
1608	D-01-056 CP	SUMMIT MANAGEMENT & UTILITIES, INC	GWWD GOLF COURSE IRRIGATION	PA	GWWD	38CPD	16-Oct-2002
1609	D-01-048 CP	SUPERIOR WATER CO	GROUND WATER WITHDRAWAL	PA	WELL	38CPD	06-Feb-2002
1610	D-90-037 CP	SUPERIOR WATER CO	WELL 1	PA	GW	38CPD	08-Aug-1990
1611	D-89-083 CP	SUPERIOR WATER CO	WINDING CREEK WELLS #1 & 2	PA	GW	38CPPA	12-Jan-1990
1612	D-94-058 CP	SUPERIOR WATER CO	NEW WELL 5, CONSOLIDATION	PA	GW	38CPPA	22-Feb-1995
1613	D-97-026 CP	SUPERIOR WATER CO	GWWD - WELLS 1,2,4,5,8,10	PA	GW	38CPD	17-Dec-1997
1614	D-01-015 CP	SUPERIOR WATER COMPANY	GWWD	PA	WELL	38CPD	31-Oct-2001
1615	D-68-174 CP	SUSSEX CO	STP	NJ	STP	38CPD	28-Oct-1969
1616	D-70-112 CP	SWEDESBORO BORO	G W WITH - WELL #3	NJ	GW,WW	38CPD	22-Jul-1970
1617	D-78-048 CP	SWEDESBORO BORO	STP MOD	NJ	STP	38CPD	23-Jul-1980
1618	D-68-060 CP	SWEDESBORO BORO	G W WITH	NJ	GW	38CPD	24-Apr-1968

CP Projects as of May 22, 2003

	A	B	C	D	E	F	G
1	Docket Number	Applicant Name	Docket Description	State	Point Type	Action Type	Action Date
1619	D-74-033 CP	T&M INC	STP - OAK RIDGE ESTATES	NJ	STP	38CPD	26-Jun-1974
1620	D-72-098 CP	TAMAQUA BORO AUTH	STP MOD	PA	STP	38CPD	08-Nov-1972
1621	D-90-060 CP	TAMAQUA BORO AUTH	STP EXP	PA	STP	38CPD	16-Jan-1991
1622	D-75-093 CP (REV)	TAMIMENT WATER CO	STP EXP	PA	STP	38CPD	20-Apr-1983
1623	D-88-020 CP	TAMIMENT WATER CO	WELLS #1 & 2	PA	GW	38CPD	25-May-1988
1624	D-89-033 CP	TAMIMENT WATER CO	WELL 3 & INCR ALLOC	PA	GW	38CPE	25-Oct-1989
1625	D-75-093 CP	TAMIMENT WATER CO	STP EXP	PA	STP	38CPD	23-Jul-1975
1626	D-87-030 CP	TELFORD BORO AUTH	STP - UPGRADE & EXPAND	PA	STP	38CPD	05-Aug-1987
1627	D-69-019 CP	TELFORD BORO AUTH	G W WITH - BUCKS CO WELL #1	PA	GW	38CPD	26-Feb-1969
1628	D-67-043 CP (2)	TELFORD BORO AUTH	WELL 5	PA	GW	38CPD	23-Jun-1967
1629	D-73-058 CP	TELFORD BORO AUTH	INTERCEP	PA	INTER,PIPE	38CPD	27-Feb-1974
1630	D-95-040 CP	TELFORD BORO AUTH	RERATE STP FROM 0.95 mgd to 1.1 mgd	PA	STP	38CPD	28-Sep-2000
1631	D-86-007 CP REN	TELFORD BORO AUTH	WELLS 1-6 RENEWAL	PA	GW	38CPD	08-Dec-1999
1632	D-67-043 CP (1)	TELFORD BORO AUTH	WELLS 4 & 5 AND EXISTING	PA	GW	38CPD	26-Apr-1967
1633	D-86-007 CP	TELFORD BORO AUTH	WELL 6	PA	GW	38CPE	28-Sep-1988
1634	D-89-035 CP	TENNANAH LAKE COMMUNITY WATER CO	WELLS 1-6 & EXIST 1 & 2	NY	GW	38CPE	27-Sep-1989
1635	D-02-010 CP	THE UPPER HANOVER AUTHORITY	GWWD WELL NO. TUHA-4	PA	PUBLIC WATER	38CPD	28-Aug-2002
1636	D-89-011 CP	THOMPSON TOWN	STP - EXPAND	NY	STP	38CPD	25-May-1994
1637	D-69-107 CP	THOMPSON TOWN	STP - KIAMESHA LAKE	NY	STP	38CPD	21-May-1970
1638	D-95-016 CP	THOMPSON TOWN	UPGRADE & EXPANSION OF STP	NY	STP	38CPD	24-May-1995
1639	D-94-076 CP	THORNBURY TWP	EXPAND STP	PA	STP	38CPD	24-May-1995
1640	D-90-047 CP	THORNBURY TWP	STP FOR THORNBURY HUNT	PA	STP	38CPD	08-Aug-1990
1641	D-90-022 CP	THORPE, JIM MUNIC AUTH	INC SW W/D - RES. 1 & 3 SILKMILL RUN & MAUCH CHUNK	PA	SW	38CPD	24-Oct-1990
1642	D-72-126 CP	THORPE, JIM MUNIC AUTH	STP	PA	STP	38CPD	08-Nov-1972
1643	D-96-019 CP	THORPE, JIM MUNIC AUTH	EXPAND STP CAPACITY FROM 0.65 mgd to 0.92 mgd	PA	STP	38CPD	26-Jun-1996
1644	D-81-071 CP REN 2	THORPE, JIM MUNIC AUTH	WELLS 1 & 4	PA	GW	38CPE	12-Aug-1992
1645	D-81-071 CP REN	THORPE, JIM MUNIC AUTH	WELLS 1 & 4	PA	GW	38CPD	27-May-1987
1646	D-81-071 CP	THORPE, JIM MUNIC AUTH	G W WITH - WELL #4	PA	GW	38CPD	05-Aug-1982
1647	D-67-115 CP	TIDEWATER	G W WITH - WELL #2	DE	GW	38CPD	13-Dec-1967
1648	D-65-002 CP	TIDEWATER	G W WITH	DE	GW	38CPD	23-Mar-1966
1649	D-02-004 CP	TIDEWATER UTILITIES INC	GWWD WELL L5	DE	PUBLIC WATER SUPPLY	38CPD	31-May-2002
1650	D-72-041 CP	TIRES	ALTERNATIVE #5 CP INCL (BY RESO.)	NY,NJ,PA	MISC	38CPR	29-Mar-1972
1651	D-96-029 CP	TOBYHANNA TWP	NEW 0.3 mgd STP	PA	STP	38CPD	19-Sep-1996

CP Projects as of May 22, 2003

	A	B	C	D	E	F	G
1	Docket Number	Applicant Name	Docket Description	State	Point Type	Action Type	Action Date
1652	D-68-172 CP	TOPTON BORO	WATER SUPPLY - 5 SPRINGS & 1 W	PA	GW	38CPD	15-Jan-1969
1653	D-73-121 CP	TOPTON BORO	G W WITH - WELL #5	PA	GW	38CPD	27-Jul-1973
1654	D-74-178 CP	TOPTON BORO	STP UP	PA	STP	38CPD	04-Dec-1974
1655	D-02-014 CP	TOWN OF ROXBURY	GWWD AND SEWAGE EXPORTATION	NY	STP	38CPD	17-Jul-2002
1656	D-01-044 CP P.A.	TREDYFFRIN TWP	GROUND WATER WITHDRAWAL	PA	GW	38CP	18-Dec-2001
1657	D-71-090 CP	TREDYFFRIN TWP MUNIC AUTH	PUMP STAS & FORCE MAIN	PA	INTER,PIPE	38CPD	30-Sep-1971
1658	D-98-009 CP	TRENTON CITY	WATER/SEWER SVC AREA EXP-HOPEWELL	NJ	AREA, STP	38CPD	09-Sep-1998
1659	D-79-022 CP	TRENTON CITY	STP UP	NJ	STP	38CPD	25-Jul-1979
1660	D-77-005 CP	TRUMBAUERSVILLE BORO	G W WITH - WELL #3	PA	GW	38CPD	27-Apr-1977
1661	D-82-012 CP	TUSTEN TOWN	STP	NY	STP	38CPD	27-Apr-1982
1662	D-00-005 CP	UNITED STATES AIR FORCE	WELLS A-2, B, C-2, D, E, HA-1, HA-2	DE	GW	38CPD	02-May-2000
1663	D-75-119 CP	UNITED STATES AIR FORCE	G W WITH - DOVER AFB	DE	GW	38CPD	24-Sep-1975
1664	D-86-067 CP	UNITED STATES AIR FORCE	G W WITH - WELL #E - DOVER AFB	DE	GW	38CPD	25-Nov-1986
1665	D-67-067 CP	UNITED STATES AIR FORCE	STP - DOVER AFB	DE	STP	38CPD	23-Jun-1967
1666	D-87-057 CP REN	UNITED STATES ARMY	TOBYHANNA DEPOT WELLS 1-6	PA	GW	38CPD	09-Mar-1999
1667	D-87-057 CP	UNITED STATES ARMY	WELLS 1 & 6 FOR TOBYHANNA	PA	GW	38CPE	25-Jan-1989
1668	D-79-085 CP	UNITED STATES ARMY	STP UP - TOBYHANNA	PA	STP	38CPD	23-Jan-1980
1669	D-66-148 CP	UNITED STATES CORPS OF ENGINEERS	E BR VILLAGE FLOOD CONTROL - LEVEE	NY	ENCR	38CPD	28-Oct-1969
1670	D-64-048 CP	UNITED STATES CORPS OF ENGINEERS	DIKE - PENNS NECK	NJ	ENCR	CPR	23-Sep-1964
1671	D-70-055 CP	UNITED STATES CORPS OF ENGINEERS	FLOOD CONTROL PROJ - TAMAQUA - OUTFALL	PA	ENCR,STP,SW,MISC,IMP	38CPD	21-May-1970
1672	D-85-088 CP	UNITED STATES CORPS OF ENGINEERS	DREDGED DISPOSAL - WILM. HARBOR SOUTH	DE	ENCR,DREDG,MISC	38CPD	29-Apr-1986
1673	D-67-046 CP	UNITED STATES CORPS OF ENGINEERS	N BR NEWTON CRK - COLLINGSWOOD & WOODLYNNE	NJ	ENCR	38CPD	24-May-1967
1674	D-93-001 CP	UNITED STATES CORPS OF ENGINEERS	FORT DIX STP	NJ	STP	38CPD	24-Mar-1993
1675	D-70-055 CP (REV)(2)	UNITED STATES CORPS OF ENGINEERS	FLOOD CONTROL PROJ - TAMAQUA - DOCKET EXT.	PA	ENCR,STP,SW,MISC,IMP	CPR	28-Sep-1988
1676	D-70-055 CP (REV)(1)	UNITED STATES CORPS OF ENGINEERS	FLOOD CONTROL PROJ - TAMAQUA - OUTFALL	PA	ENCR,STP,SW,MISC,IMP	38CPD	30-Oct-1985
1677	D-65-003 CP	UNITED STATES CORPS OF ENGINEERS	NESHAMINY CRK MARINA	PA	ENCR	38CPD	28-Apr-1965
1678	D-67-055 CP	UNITED STATES CORPS OF ENGINEERS	RIGGINS DITCH WSHED PROJ	NJ	PLAN,ENCR	38CPD	26-Jun-1968
1679	D-69-188 CP	UNITED STATES INTERIOR - NPS	STP & GW - HIDDEN LAKE	PA	STP	38CPD	28-Jan-1970
1680	D-78-051 CP	UNITED STATES INTERIOR - NPS	UPPER DELAWARE SCENIC RIVER-DESIGNATION	NY,PA	SCENIC,PLAN	38CPD	26-Jul-1978
1681	D-78-051 CP (REV)	UNITED STATES INTERIOR - NPS	UPPR DELAWARE SCENIC & REC MGMT PLAN	NY,PA	SCENIC,PLAN	38CPD	23-Mar-1988
1682	D-87-065 CP	UNITED STATES INTERIOR - NPS	DEL WATER GAP MGMT PLAN	NJ,PA	SCENIC,PLAN	CPD	28-Oct-1987
1683	D-83-030 CP	UNITED STATES INTERIOR - NPS	SCENIC RIVER XING - ROEBLING BR RESTOR.	PA,NY	SCENIC,CPX	38CPD	25-Sep-1984
1684	D-73-074 CP	UNITED STATES INTERIOR-FISH & WILD	TINICUM NATL ENVRMNTL CNTR	PA	WETL,MISC,PLAN	CPD	28-Jun-1973

CP Projects as of May 22, 2003

	A	B	C	D	E	F	G
1	Docket Number	Applicant Name	Docket Description	State	Point Type	Action Type	Action Date
1685	D-83-007 CP REN 2	UNITED STATES JUSTICE	OTISVILLE PRISON WELLS - PW-1,PW-2 & ES-1	NY	GW	38CPD	22-Sep-1993
1686	D-80-029 CP	UNITED STATES JUSTICE	STP - OTISVILLE PRISON	NY	STP	38CPD	18-Feb-1981
1687	D-88-090 CP	UNITED STATES JUSTICE	STP EXPAND - OTISVILLE PRISON	NY	STP	38CPD	26-Apr-1989
1688	D-83-007 CP REN	UNITED STATES JUSTICE	RENEWAL WELLS PW1, PW2 & ES1 FOR OTISVILLE	NY	GW	38CPD	23-Mar-1988
1689	D-94-011 CP	UNITED STATES JUSTICE	STP EXPANSION - OTISVILLE PRISON	NY	STP	38CPD	25-Oct-1995
1690	D-83-007 CP	UNITED STATES JUSTICE	WELLS #PW1,PW2 & ES1 FOR OTISVILLE	NY	GW	38CPD	25-May-1983
1691	D-67-102 CP	UNITED STATES SCS	DAM FOR FLOOD CONTROL - FURNACE BROOK	NJ	IMP,PLAN	38CPD	31-Jul-1968
1692	D-67-110 CP	UNITED WATER DELAWARE	G W WITH	DE	GW	38CPD	27-Sep-1967
1693	D-96-050 CP	UNITED WATER DELAWARE	CONSTRUCT INFLATABLE TIDAL CAPTURE STRUCTURE	DE	IMP	38CPD	30-Apr-1997
1694	D-01-037 CP	UNITED WATER DELAWARE	GWWD	DE	GW	38CPD	03-Apr-2002
1695	D-91-072 CP	UNITED WATER DELAWARE	SW W/D FROM WHITE CLAY CR. FOR STANTON PLANT	DE	SW	38CPD	04-Aug-1993
1696	D-01-011 CP	UNIV OF DELAWARE	GROUND WATER WITHDRAWAL	DE	GW	38CPD	06-Jun-2001
1697	D-01-002 CP	UPPER BERN TWP	NEW 0.055 MGD STP	PA	STP	38CPD	06-Jun-2001
1698	D-93-016 CP	UPPER DEERFIELD TWP	NEW WELL 4	NJ	GW	38CPD	27-Apr-1994
1699	D-65-049 CP	UPPER DUBLIN TWP	STP - N ORELAND PLT	PA	STP	38CPD	28-Jul-1965
1700	D-93-076 CP	UPPER DUBLIN TWP	UPGRADE STP (ADDITIONAL CAPACITY)	PA	STP	38CPD	23-Feb-1994
1701	D-99-009 CP	UPPER DUBLIN TWP	STP MODIFY/UPGRADE TO 1.35 MGD	PA	STP	38CPD	28-Apr-1999
1702	D-94-057 CP	UPPER FREDERICK TWP	WELLS P-1 AND P-2	PA	GW	38CPPA	26-Oct-1994
1703	D-70-068 CP	UPPER GWYNEDD TWP AUTH	STP	PA	STP	38CPD	29-Sep-1970
1704	D-87-029 CP	UPPER GWYNEDD TWP AUTH	STP - RERATE	PA	STP	38CPD	27-May-1987
1705	D-74-006 CP	UPPER GWYNEDD TWP AUTH	INTERCEP	PA	INTER,PIPE	38CPD	25-Sep-1974
1706	D-91-088 CP	UPPER GWYNEDD TWP AUTH	STP UPGRADE & EXPANSION	PA	STP	38CPD	26-Feb-1992
1707	D-64-061 CP	UPPER GWYNEDD-TOWAMENCIN M A	STP	PA	STP	38CPD	19-Dec-1965
1708	D-73-206 CP	UPPER GWYNEDD-TOWAMENCIN M A	STP RERATE & MOD	PA	STP	38CPD	24-Jan-1974
1709	D-72-109 CP	UPPER GWYNEDD-TOWAMENCIN M A	STP EXP	PA	STP	38CPD	25-Apr-1973
1710	D-97-017 CP	UPPER HANOVER AUTH	GWWD - NEW WELL RH-3	PA	GW	38CPD	24-Sep-1997
1711	D-93-036 CP	UPPER HANOVER AUTH	CONSOLIDATION OF RED HILL AND UPPER HANOVER	PA	GW,SW	38CPPA	27-Oct-1993
1712	D-72-062 CP	UPPER HANOVER TWP SEWER AUTH	INTERCEP & PS	PA	INTER,PIPE	38CPD	12-Dec-1973
1713	D-02-017 CP	UPPER MAKEFIELD TOWNSHIP	STP UPGRADE	PA	STP	38CPD	28-Aug-2002
1714	D-95-023 CP	UPPER MAKEFIELD TWP	INCLUSION OF EXISTING 0.1 mgd STP INTO CP	PA	STP	38CPD	24-Jan-1996
1715	D-01-029 CP	UPPER MERION MUA	STP OUTFALL RELOCATION	PA	STP	38CPD	13-Sep-2001
1716	D-70-013 CP	UPPER MERION TWP AUTH	ABRAMS PUMP STATION	PA	INTER,PIPE	38CPD	26-Mar-1970
1717	D-67-081 CP	UPPER MERION TWP AUTH	STP	PA	STP	38CPD	26-Jul-1967

CP Projects as of May 22, 2003

	A	B	C	D	E	F	G
1	Docket Number	Applicant Name	Docket Description	State	Point Type	Action Type	Action Date
1718	D-81-069 CP	UPPER MERION TWP AUTH	STP EXP - MATSUNK PLT	PA	STP	38CPD	27-Jan-1982
1719	D-64-034 CP	UPPER MERION TWP AUTH	STP	PA	STP	CPR	22-Jul-1964
1720	D-71-026 CP	UPPER MERION TWP AUTH	INTERCEP - GULPH CRK	PA	INTER,PIPE	38CPD	22-Jun-1971
1721	D-71-149 CP	UPPER MERION TWP AUTH	EXPANSION OF SERVICE AREA	PA	MISC	38CPD	01-Nov-1971
1722	D-92-051 CP	UPPER MERION TWP AUTH	STP UPGRADE AND EXPANSION	PA	STP	38CPD	17-Feb-1993
1723	D-87-013 CP	UPPER MERION TWP AUTH	STP EXPAND - MASTSUNK PLT	PA	STP	38CPD	05-Aug-1987
1724	D-65-053 CP	UPPER MERION TWP AUTH	STP	PA	STP	38CPD	07-Oct-1965
1725	D-71-149 CP	UPPER MERION TWP AUTH	EXPANSION OF SERVICE AREA	PA	INTER,AREA	38CPD	01-Nov-1971
1726	D-70-091 CP	UPPER MONTGOMERY CO JT SEWER AUTH	STP EXP	PA	STP	38CPD	31-Oct-1973
1727	D-87-028 CP	UPPER MONTGOMERY CO JT SEWER AUTH	STP - EXPAND & UPGRADE	PA	STP	38CPD	05-Aug-1987
1728	D-84-022 CP	UPPER MORELAND-HATBORO JT SEWER AUTH	STP INTERIM	PA	STP	38CPD	15-Aug-1984
1729	D-69-112 CP	UPPER MORELAND-HATBORO JT SEWER AUTH	STP EXP - PHASE II	PA	STP	38CPD	25-Jun-1969
1730	D-67-202 CP	UPPER MORELAND-HATBORO JT SEWER AUTH	STP EXP	PA	STP	38CPD	13-Dec-1967
1731	D-86-027 CP	UPPER MORELAND-HATBORO JT SEWER AUTH	STP EXP	PA	STP	38CPD	17-Sep-1986
1732	D-98-048 CP	UPPER MORELAND-HATBORO JT SEWER AUTH	STP RERATE TO 7.173 MGD	PA	STP	38CPD	26-Jan-2000
1733	D-70-097 CP	UPPER SAUCON TWP	STP	PA	STP	38CPD	24-Jun-1970
1734	D-85-057 CP REN	UPPER SAUCON TWP	ABANDONED NEW JERSEY ZINC MINE SHAFT	PA	GW	38CPE	22-May-1991
1735	D-85-057 CP	UPPER SAUCON TWP	G W WITH - ABANDONED NJ ZINC MINE SHAFT	PA	GW	38CPD	29-Apr-1986
1736	D-88-047 CP	UPPER SAUCON TWP	STP	PA	STP	38CPD	28-Sep-1988
1737	D-66-112 CP	UPPER SOUTHAMPTON	G W WITH - WELL #10	PA	GW	38CPD	20-Jul-1966
1738	D-75-095 CP	UPPER SOUTHAMPTON	G W WITH - WELL #10 - INCR & IRON REMVL	PA	GW	38CPD	27-Aug-1975
1739	D-87-052 CP	UPPER SOUTHAMPTON	CHAPEL HILL STP EXPAND	PA	STP	38CPD	28-Oct-1987
1740	D-65-023 CP	UPPER SOUTHAMPTON	G W WITH - WELL #9	PA	GW	38CPD	28-Apr-1965
1741	D-64-052 CP	UPPER SOUTHAMPTON	G W WITH - WELL #8	PA	GW	CPRPA	23-Sep-1964
1742	D-88-072 CP	UPPER UWCHLAN TWP	STP - MARSH HARBOUR PLT - SPRAY IRR	PA	STP	38CPD	22-Feb-1989
1743	D-00-055 CP	UPPER UWCHLAN TWP	0.3 MGD STP/SPRAY IRRIG	PA	STP, SPRY	38CPD	19-Apr-2001
1744	D-93-010 CP	UPPER UWCHLAN TWP	RERATE STP - MARSH HARBOUR PLANT	PA	STP,SPRY	38CPD	23-Jun-1993
1745	D-98-047 CP	UTILITIES INC	WELLS 1-6; INCREASED ALLOC	PA	GW	38CPD	30-Sep-1999
1746	D-77-109 CP	UTILITIES INC	G W WITH - WELL #1	PA	GW	38CPD	25-Jan-1978
1747	D-89-085 CP	UTILITIES INC	WELLS 2 - 5	PA	GW	38CPE	12-Jan-1990
1748	D-74-150 CP	UTILITIES INC OF PA	STP	PA	STP	38CPD	23-Apr-1975
1749	D-91-080 CP	UWCHLAN TWP MUNIC AUTH	STP EXPANSION - EAGLEVIEW	PA	STP	38CPD	22-Sep-1993
1750	D-76-054 CP	UWCHLAN TWP MUNIC AUTH	WELLS #1-4 OF LIONVILLE WC & #1&2 OF WHITFORD WC(N	PA	GW	38CPD	28-Jul-1976

CP Projects as of May 22, 2003

	A	B	C	D	E	F	G
1	Docket Number	Applicant Name	Docket Description	State	Point Type	Action Type	Action Date
1751	D-80-042 CP	UWCHLAN TWP MUNIC AUTH	WELLS #5 & 6	PA	GW	38CPD	16-Dec-1980
1752	D-85-068 CP	UWCHLAN TWP MUNIC AUTH	INCR ALLOC - WELLS #5 & 6	PA	GW	38CPPA	26-Nov-1985
1753	D-00-016 CP	UWCHLAN TWP MUNIC AUTH	EXPAND EAGLEVIEW STP TO 0.475 MGD	PA	STP	38CPD	16-Jun-2000
1754	D-71-113 CP	UWCHLAN TWP MUNIC AUTH	SEWAGE	PA	INTER,PIPE	38CPD	30-Sep-1971
1755	D-69-012 CP	UWCHLAN TWP MUNIC AUTH	WELLS #1-3	PA	GW	38CPD	26-Feb-1969
1756	D-74-194 CP	UWCHLAN TWP MUNIC AUTH	G W WITH - WELL #4	PA	GW	38CPD	26-Feb-1975
1757	D-74-011 CP	UWCHLAN WATER CO	G W WITH - WELL #1	PA	GW	38CPD	25-Sep-1974
1758	D-72-155 CP	VALLEY FORGE CORPORATE CENTER	G W WITH - WELL #4	PA	GW	38CPD	27-Sep-1972
1759	D-65-136 CP	VALLEY FORGE CORPORATE CENTER	WELLS #1-3	PA	GW	38CPD	29-Dec-1965
1760	D-95-006 CP	VALLEY FORGE SEWER AUTH	EXPAND 8.0 mgd STP TO 8.99 mgd	PA	STP	38CPD	22-Mar-1995
1761	D-71-117 CP	VALLEY FORGE SEWER AUTH	STP - REG	PA	STP	38CPD	28-Jul-1971
1762	D-71-012 CP	VALLEY FORGE SEWER AUTH	STP	PA	STP	38CPD	22-Jun-1971
1763	D-66-027 CP	VALLEY SEWER & WATER CO	STP	PA	STP	38CPD	27-Apr-1966
1764	D-88-031 CP REN	VALLEY TWP AUTH	WELLS V1, V2, V4	CO	GW	38CPD	09-Sep-1998
1765	D-88-031 CP	VALLEY TWP AUTH	WELLS V1,V2 & V4	PA	GW	38CPE	26-Oct-1988
1766	D-70-006 CP	VILLAGE II AT NEW HOPE, INC	G W WITH - WELL #2	PA	GW	38CPD	25-Feb-1970
1767	D-71-046 CP	VINELAND CITY	WATER SUPPLY - 2 WELLS	NJ	GW	38CPD	27-May-1971
1768	D-95-047 CP	VINELAND CITY	NEW WELL 14 PLUS INCREASE	NJ	GW	38CPD	30-Apr-1997
1769	D-87-040 CP	VINELAND CITY	WELL 13	NJ	GW	38CPE	23-Oct-1991
1770	D-68-058 CP	VINELAND CITY	WATER SUPPLY - 2 WELLS	NJ	GW	38CPD	24-Apr-1968
1771	D-69-111 CP	VOORHEES TWP	STP	NJ	STP	38CPD	25-Jun-1969
1772	D-76-018 CP	VOORHEES TWP	STP EXP - OSAGE	NJ	STP	38CPD	02-Jun-1976
1773	D-83-005 CP	VOORHEES TWP	STP INTERIM EXP - OSAGE	NJ	STP	38CPD	29-Jun-1983
1774	D-86-044 CP	WALLACE TWP	STP RECONSTRUCTION - SPRAY IRR	PA	STP	38CPD	28-Oct-1986
1775	D-91-096 CP	WALNUT BANK WATER CO	STANDBY WELL 3	PA	GW	38CPPA	12-Aug-1992
1776	D-92-083 CP	WALNUT BANK WATER CO	WELLS 2 AND 3 PLUS INCREASE	PA	GW	38CPD	26-May-1993
1777	D-91-050 CP	WALNUTPORT AUTH	SW W/D - FISHER & OPLINGER SPRINGS & HEIMBACH QUAR	PA	SW	38CPD	22-Apr-1992
1778	D-90-087 CP	WALNUTPORT AUTH	WELLS 4 AND 5	PA	GW	38CPE	16-Jan-1991
1779	D-66-195 CP	WALTON VILLAGE	STP	NY	STP	38CPD	25-Sep-1974
1780	D-72-061 CP	WALTON VILLAGE	G W WITH - WELL #4	NY	GW	38CPD	28-Jun-1972
1781	D-64-021 CP	WALTON VILLAGE	WATER SUPPLY - 2 WELLS	NY	GW	CPR	23-Sep-1964
1782	D-88-067 CP	WARMINSTER TWP MUNIC AUTH	STP - DISCH FOR SPRAY IRR	PA	STP,SPRY	38CPD	12-Jan-1990
1783	D-88-060 CP	WARMINSTER TWP MUNIC AUTH	SW W/D - FIVE PONDS GC	PA	SW	38CPD	12-Jan-1990

CP Projects as of May 22, 2003

	A	B	C	D	E	F	G
1	Docket Number	Applicant Name	Docket Description	State	Point Type	Action Type	Action Date
1784	D-67-093 CP	WARMINSTER TWP MUNIC AUTH	G W WITH - WELL #15	PA	GW	38CPD	26-Jul-1967
1785	D-80-051 CP	WARMINSTER TWP MUNIC AUTH	G W WITH - WELL #36	PA	GW	38CPD	08-Oct-1980
1786	D-71-093 CP	WARMINSTER TWP MUNIC AUTH	STP MOD	PA	STP	38CPD	28-Jul-1971
1787	D-65-149 CP	WARMINSTER TWP MUNIC AUTH	G W WITH - WELL #12	PA	GW	38CPD	24-Nov-1965
1788	D-80-051 CP REN	WARMINSTER TWP MUNIC AUTH	WELL 36	PA	GW	38CPPA	26-Nov-1985
1789	D-67-078 CP	WARMINSTER TWP MUNIC AUTH	STP	PA	STP	38CPD	26-Jul-1967
1790	D-66-204 CP	WARMINSTER TWP MUNIC AUTH	G W WITH - WELL #13	PA	GW	38CPD	26-Oct-1966
1791	D-73-100 CP	WARMINSTER TWP MUNIC AUTH	WELLS #24 & 26	PA	GW	38CPD	28-Jun-1973
1792	D-94-040 CP	WARMINSTER TWP MUNIC AUTH	WELLS 43, 44 AND 45	PA	GW	38CPDPA	28-Feb-1996
1793	D-64-064 CP	WARMINSTER TWP MUNIC AUTH	G W WITH - WELL #9 & 7 OTHER WELLS	PA	GW	38CPD	24-Nov-1965
1794	D-67-048 CP	WARMINSTER TWP MUNIC AUTH	G W WITH - WELL #14	PA	GW	38CPD	26-Apr-1967
1795	D-87-019 CP	WARMINSTER TWP MUNIC AUTH	G W WITH - WELL #39	PA	GW	38CPPA	23-Mar-1988
1796	D-00-019 CP	WARMINSTER TWP MUNIC AUTH	NEW WELL NATC-10	PA	GW	38CPD	31-Oct-2001
1797	D-86-019 CP	WARMINSTER TWP MUNIC AUTH	STP EXP & UP	PA	STP	38CPD	25-Jun-1986
1798	D-65-114 CP	WARMINSTER TWP MUNIC AUTH	G W WITH - WELL #10	PA	GW	38CPD	13-Sep-1965
1799	D-87-049 CP	WARMINSTER TWP MUNIC AUTH	G W WITH - WELL #37	PA	GW	38CPPA	05-Aug-1987
1800	D-75-113 CP	WARMINSTER TWP MUNIC AUTH	STP RERATE	PA	STP	38CPD	02-Jun-1976
1801	D-80-051 CP REN 2	WARMINSTER TWP MUNIC AUTH	WELL 36	PA	GW	38CPE	20-Feb-1991
1802	D-79-031 CP	WARMINSTER TWP MUNIC AUTH	WELLS #23A & 23B	PA	GW	38CPD	27-Feb-1980
1803	D-71-108 CP	WARREN CO - PAULINSKILL SEWER AUTH	BLAIRSTOWN AREA STP	NJ	STP	38CPD	26-Jan-1972
1804	D-71-107 CP	WARREN CO - PAULINSKILL SEWER AUTH	COLUMBIA AREA STP	NJ	STP	38CPD	26-Jan-1972
1805	D-71-096 CP	WARREN CO - PEQUEST R	STP - STAGE 1 - OXFORD TWP	NJ	STP,PLAN,AREA	38CPD	26-Jan-1972
1806	D-71-094 CP	WARREN CO - PEQUEST R	STP - BELVIDERE	NJ	STP,PLAN	38CPD	26-Jan-1972
1807	D-71-096 CP (REV)	WARREN CO - PEQUEST R	STP - OXFORD MODIF	NJ	STP,PLAN,AREA	38CPD	24-May-1978
1808	D-71-096 CP (REV)(AMD1)	WARREN CO - PEQUEST R	EXT OF SERV - OXFORD STP(WASH. TWP,WARREN CO)	NJ	STP,PLAN,AREA	38CPD	23-Dec-1986
1809	D-71-094 CP (REV)	WARREN CO - PEQUEST R	BELVIDERE REGIONAL STP	NJ	STP,PLAN	38CPD	24-May-1978
1810	D-71-095 CP	WARREN CO - PEQUEST R	HOPE TWP REGIONAL STP	NJ	STP,PLAN	38CPD	26-Jan-1972
1811	D-71-146	WARRINGTON SEWER CO	STP EXP	PA	STP	38CPD	28-Jun-1973
1812	D-80-050 CP	WARRINGTON TWP	G W WITH - WELL #5	PA	GW	38CPPA	27-May-1981
1813	D-74-062 CP	WARRINGTON TWP	INTERCEP	PA	INTER,PIPE	38CPD	30-Oct-1974
1814	D-87-100 CP	WARRINGTON TWP	G W WITH - WELL #6	PA	GW	38CPPA	27-Apr-1988
1815	D-66-226 CP	WARRINGTON TWP	G W WITH - WELL #2	PA	GW	38CPD	28-Nov-1966
1816	D-74-158 CP	WARRINGTON TWP	WELLS #2 & 3	PA	GW	38CPD	04-Dec-1974



CP Projects as of May 22, 2003

	A	B	C	D	E	F	G
1	Docket Number	Applicant Name	Docket Description	State	Point Type	Action Type	Action Date
1817	D-65-079 CP	WARRINGTON TWP	G W WITH - WELL #4	PA	GW	38CPD	28-Jul-1965
1818	D-90-019 CP REN	WARRINGTON TWP	WELLS 1-6, 8-9, 11 RENEWAL	PA	GW	38CP	18-Dec-2001
1819	D-87-018 CP	WARRINGTON TWP	WELLS #8 & 9	PA	GW	38CPPA	28-Oct-1987
1820	D-90-019 CP	WARRINGTON TWP	WELLS 5 & 11	PA	GW	38CPE	12-Dec-1990
1821	D-80-050 CP (REV)(REN)	WARRINGTON TWP	G W WITH - WELL #5 - PUMP LEVEL CHANGE & REN	PA	GW	38CPPA	18-Dec-1985
1822	D-88-080 CP	WARWICK TWP	G W WITH - MEYER/WALKER WELL #6	PA	GW	38CPPA	21-Mar-1989
1823	D-94-072 CP	WARWICK TWP	NEW WELLS 9, 10, 11 AND 12	PA	GW	38CPDPA	19-Sep-1996
1824	D-79-048 CP	WARWICK TWP	TRANSFER OF OWNERSHIP & INCLUSION IN THE CP	PA	STP	38CPD	25-Sep-1991
1825	D-98-019 CP	WARWICK TWP	INTERCONNECTION WITH PHILA SUBURBAN	PA	CONN	38CPD	24-Jun-1998
1826	D-86-033 CP	WARWICK TWP	WELLS #2 & 8 HAMPTON CHASE	PA	GW	38CPPA	28-Oct-1986
1827	D-99-051 CP	WARWICK TWP	COUNTRY CROSSING STP EXPAN TO 0.32 MGD	PA	STP	38CPD	27-Oct-1999
1828	D-96-024 CP	WARWICK TWP	CONSTRUCT 0.12 mgd STP	PA	STP	38CPD	19-Sep-1996
1829	D-80-031 CP	WARWICK TWP	WELLS #1 & 2	PA	GW	38CPPA	22-Sep-1982
1830	D-86-076 CP	WARWICK TWP	BACKUP WELL #5 - HAMPTON CHASE	PA	GW	38CPPA	22-Sep-1987
1831	D-96-059 CP	WARWICK TWP	FISH CREEK STP UPGRADE	PA	STP	38CPD	30-Apr-1997
1832	D-86-055 CP	WARWICK TWP	WELLS 1, 2 & 3	PA	GW	38CPPA	28-Mar-1990
1833	D-94-019 CP	WARWICK TWP	RENEWAL AND CONSOLIDATION	PA	GW	38CPPA	10-Aug-1994
1834	D-97-004 CP	WASHINGTON BORO	STP EXPANSION TO 1.5 MGD; NEW OUTFALL	NJ	STP	38CPD	06-Aug-1997
1835	D-66-192 CP	WASHINGTON CROSSING WATER CO	G W WITH - WELLS	NJ	GW	38CPD	28-Sep-1966
1836	D-80-060 CP	WASHINGTON TWP	G W WITH - WELL #9	NJ	GW	38CPD	06-Oct-1981
1837	D-98-006 CP	WASHINGTON TWP	NEW WELLS 19 & 20; 15 EXISTING WELLS	NJ	GW	38CPD	06-Feb-2002
1838	D-71-162 CP	WASHINGTON TWP	G W WITH	NJ	GW	38CPD	30-Sep-1971
1839	D-91-025 CP	WASHINGTON TWP	WELLS 11,14,15,16,17 & INCR.	NJ	GW	38CPE	26-Feb-1992
1840	D-86-040 CP	WASHINGTON TWP	WELL #10 & INC W/D	NJ	GW	38CPD	28-Sep-1988
1841	D-72-164 CP	WASHINGTON TWP	G W WITH	NJ	GW	38CPD	27-Sep-1972
1842	D-94-042 CP	WASHINGTON TWP	NEW 0.250 gpd STP	PA	STP	38CPD	26-Oct-1994
1843	D-72-180 CP	WASHINGTON TWP	G W WITH - WELL #3	NJ	GW	38CPD	27-Sep-1972
1844	D-67-094 CP	WASHINGTON TWP	INTERCEP SEWER	NJ	INTER,PIPE	38CPD	26-Jul-1967
1845	D-80-013 CP	WASHINGTON TWP	G W WITH - WELL #8	NJ	GW	38CPD	05-Nov-1980
1846	D-94-026 CP	WASHINGTON TWP	NEW WELL 18 PLUS INCREASE	NJ	GW	38CPD	24-Jan-1996
1847	D-86-006 CP	WATER & SUPPLY CO INC	G W WITH - WELL #2R	DE	GW	38CPD	26-Mar-1986
1848	D-02-032 CP	WAYMART AREA AUTHORITY	STP EXPANSION	PA	STP	38CPD	16-Oct-2002
1849	D-74-100 CP	WAYMART BORO COUNCIL	STP	PA	STP	38CPD	30-Oct-1974

CP Projects as of May 22, 2003

	A	B	C	D	E	F	G
1	Docket Number	Applicant Name	Docket Description	State	Point Type	Action Type	Action Date
1850	D-75-078 CP	WAYMART WATER CO	G W WITH - WELL #4	PA	GW	38CPD	17-Jun-1975
1851	D-67-054 CP	WEATHERLY BORO	STP	PA	STP	38CPD	24-May-1967
1852	D-80-080 CP	WEATHERLY BORO MUNIC AUTH	G W WITH - WELL #3	PA	GW	38CPD	23-Feb-1983
1853	D-80-080 CP REN	WEATHERLY BORO MUNIC AUTH	RENEW WELL 3	PA	GW	38CPD	24-Feb-1988
1854	D-80-080 CP REN 2	WEATHERLY BORO MUNIC AUTH	WELLS 1, 2 AND 3	PA	GW	38CPD	24-Mar-1993
1855	D-76-075 CP	WEATHERLY BORO MUNIC AUTH	G W WITH - WELL #2	PA	GW	38CPD	30-Sep-1976
1856	D-73-117 CP	WEATHERLY BORO MUNIC AUTH	G W WITH - WELL #1	PA	GW	38CPD	28-Jun-1973
1857	D-74-056 CP	WEINBERG, PAUL S	STP	PA	STP	38CPD	25-Sep-1974
1858	D-01-017 CP	WERNERSVILLE MA	INTERCONNECTION	PA	INTER	38CPD	13-Sep-2001
1859	D-98-010 CP	WERNERSVILLE MUNIC AUTH	WELLS 3-9, 12 - INCREASED ALLOC	PA	GW	38CPD	07-Oct-1998
1860	D-77-021 CP	WERNERSVILLE MUNIC AUTH	G W WITH - WELL #8	PA	GW	38CPD	25-May-1977
1861	D-66-218 CP	WEST BANGOR WATER CO	WELLS #1-6 & SPRING	PA	GW,SW	38CPD	28-Nov-1966
1862	D-00-054 CP	WEST BRADFORD TWP	TATTERSALL 0.135 MGD STP/SPRAY IRRIG	PA	STP, SPRY	38CPD	09-Jan-2001
1863	D-79-084 CP	WEST CHESTER BORO	STP	PA	STP	38CPD	18-Feb-1981
1864	D-64-022 CP	WEST CHESTER BORO	STP - GOOSE CRK	PA	STP, ENCR	CPR	22-Jul-1964
1865	D-84-021 CP	WEST CHESTER BORO	STP - GOOSE CRK	PA	STP	38CPD	15-Aug-1984
1866	D-68-042 CP	WEST CHESTER BORO	IWT	PA	IWT	38CPD	27-Mar-1968
1867	D-65-169 CP	WEST CHESTER BORO	WELL #1 - LAKE IN THE WOODS	PA	GW	38CPD	29-Dec-1965
1868	D-90-072 CP	WEST CHESTER BORO	TAYLOR RUN STP	PA	STP	38CPD	24-Oct-1990
1869	D-66-016 CP	WEST CHESTER BORO	MILLTOWN #1, LAKE IN WOODS #2 & FERNHILL #1 & 2	PA	GW	38CPD	23-Mar-1966
1870	D-99-056 CP	WEST DEPTFORD TWP	SWWD FOR RIVERWINDS DEV/GOLF COURSE	NJ	SW, SWI	38CPD	08-May-2003
1871	D-73-041 CP	WEST DEPTFORD TWP	WATER SUPPLY - 2 WELLS	NJ	GW	38CPD	29-Mar-1973
1872	D-79-082 CP REN 2	WEST DEPTFORD TWP	WELLS 3-8 & INCREASE ALLOCATION	NJ	GW	38CPD	24-May-1995
1873	D-79-082 CP	WEST DEPTFORD TWP	WELLS #7 & 8	NJ	GW	38CPD	19-Dec-1979
1874	D-79-082 CP (REN)	WEST DEPTFORD TWP	WATER SUPPLY - WELLS #2-8	NJ	GW	38CPD	23-Dec-1986
1875	D-68-068 CP	WEST DEPTFORD TWP	STP	NJ	STP	38CPD	24-Apr-1968
1876	D-73-133 CP	WEST GOSHEN SEWER AUTH	STP RERATE	PA	STP	38CPD	31-Oct-1973
1877	D-74-013 CP	WEST GOSHEN SEWER AUTH	STP EXP	PA	STP	38CPD	23-Apr-1975
1878	D-98-020 CP	WEST GOSHEN SEWER AUTH	STP EXPANSION TO 6 MGD	PA	STP	38CPD	09-Dec-1998
1879	D-73-005 CP	WEST GOSHEN SEWER AUTH	INTERCEP - TAYLOR RUN	PA	INTER, PIPE	38CPD	28-Feb-1973
1880	D-65-162 CP	WEST GROVE BORO	G W WITH - WELL #6	PA	GW	38CPD	29-Dec-1965
1881	D-77-096 CP	WEST GROVE BORO	G W WITH - WELL #7	PA	GW	38CPD	22-Mar-1978
1882	D-96-026 CP	WEST GROVE BORO	WELLS 3, 4 AND 7	PA	GW	38CPD	26-Feb-1997

CP Projects as of May 22, 2003

	A	B	C	D	E	F	G
1	Docket Number	Applicant Name	Docket Description	State	Point Type	Action Type	Action Date
1883	D-87-024 CP	WEST GROVE BORO	STP - EXPAND & UPGRADE	PA	STP	38CPD	27-May-1987
1884	D-91-045 CP	WEST PIKELAND TWP	STP EXP	PA	STP	38CPD	22-Apr-1992
1885	D-91-045 CP	WEST PIKELAND TWP	STP EXPANSION TO 0.074 MGD	PA	STP	38CPD	22-Apr-1992
1886	D-01-060	WEST VINCENT TOWNSHIP	CONSTRUCT STP AND EFFLUENT SPRAY IRRIGATION SYSTEM	PA	STP & SPRAY IRR	38CPD	31-May-2002
1887	D-71-111 CP	WEST WHITELAND SEWER AUTH	SEWAGE	PA	INTER,PIPE	38CPD	30-Sep-1971
1888	D-69-055 CP	WESTERN BERKS WATER AUTH	REG WATER SUPPLY PROJ REVIEW	PA	SW,WW	CPD	27-Aug-1969
1889	D-73-035 CP	WESTERN POCONOS MUNIC AUTH	STP	PA	STP	38CPD	23-Apr-1975
1890	D-02-023 CP	WESTFALL TOWNSHIP MUNICIPAL AUTHORITY	STP UPGRADE AND EXPANSION	PA	STP	38CPD	19-Mar-2003
1891	D-68-111 CP	WESTGATE WATER CO	G W WITH - WELL #4	PA	GW	38CPD	25-Sep-1968
1892	D-71-104 CP	WESTTOWN TWP	STP EXP	PA	STP	38CPD	30-Sep-1971
1893	D-65-129 CP	WESTTOWN TWP	STP	PA	STP	38CPD	29-Dec-1965
1894	D-00-021 CP	WESTTOWN TWP	EAGLEVIEW STP EXPANSION TO 0.495 MGD	PA	STP	38CPD	16-Jun-2000
1895	D-79-086 CP	WESTVILLE BORO	WELL 6	NJ	GW	38CPE	08-Aug-1990
1896	D-71-088 CP	WESTVILLE BORO	G W WITH - WELL #5	NJ	GW	38CPD	28-Jul-1971
1897	D-74-091 CP	WHITE BEAUTY VIEW INC	STP	PA	STP	38CPD	26-Jun-1974
1898	D-93-035 CP	WHITE HAVEN MUNIC AUTH	MODIFY AND EXPAND EXISTING STP	PA	STP	38CPD	04-Aug-1993
1899	D-87-016 CP	WHITEHALL TWP AUTH	G W WITH - WELL #SEVENTH DAY	PA	GW	38CPD	24-Jun-1987
1900	D-85-037 CP	WHITEHALL TWP AUTH	G W WITH - MICKLEY GARDENS WELL #2	PA	GW	38CPD	24-Jul-1985
1901	D-95-048 CP	WHITEHALL TWP AUTH	NEW HUBER WELL	PA	GW	38CPD	26-Apr-1996
1902	D-87-016 CP (REV)	WHITEHALL TWP AUTH	REV SERVICE AREA & INTER. DATE REV.	PA	GW	38CPD	22-Sep-1987
1903	D-86-014 CP	WHITEHALL TWP AUTH	G W WITH - WALNUT GARDENS WELL #3	PA	GW	38CPD	17-Sep-1986
1904	D-90-039 CP	WHITEHALL TWP AUTH	WELL 3960-2	PA	GW	38CPD	27-Jun-1990
1905	D-00-009 CP	WHITEHALL TWP AUTH	LEHNERT RD WELL; 10 WELLS, INCR ALLOC	PA	GW	38CPD	16-Jun-2000
1906	D-92-028 CP	WHITEHALL TWP AUTH	KENNEDY WELL	PA	GW	38CPE	20-May-1992
1907	D-87-001 CP	WILLINGBORO MUA	STP UPGRADE	NJ	LAND,AREA,STP	38CPD	25-Feb-1987
1908	D-87-042 CP	WILLINGBORO MUA	G W WITH - WELL #11	NJ	GW	38CPD	26-Oct-1988
1909	D-87-042 CP REN	WILLINGBORO MUA	WELL 11	NJ	GW	38CPD	23-Feb-1994
1910	D-86-026 CP	WILLINGBORO MUA	WELLS #9 & 10	NJ	GW	38CPD	05-Aug-1987
1911	D-86-003 CP	WILLINGBORO MUA	STP EXP & UP	NJ	STP	38CPD	04-Nov-1992
1912	D-73-032 CP	WILLINGBORO MUA	WATER SUPPLY - 2 WELLS	NJ	GW	38CPD	29-Mar-1973
1913	D-87-001 CP (REV)	WILLINGBORO MUA	SERVICE AREA EXPAND - INCL FLORENCE LAND RECON LAN	NJ	LAND,AREA,STP	CPR	27-Sep-1989
1914	D-66-091 CP	WILLINGBORO MUA	WELLS #1,3,4,5 & 7	NJ	GW	38CPD	25-May-1966
1915	D-90-061	WILLISTOWN TWP	STP & SPRAY IRRIG. - PENN'S PRESERVE	PA	STP	38CPD	22-May-1991

CP Projects as of May 22, 2003

	A	B	C	D	E	F	G
1	Docket Number	Applicant Name	Docket Description	State	Point Type	Action Type	Action Date
1916	D-69-037 CP	WILMINGTON CITY	STP EXP - PHASE I, II & III	DE	STP	38CPD	29-Sep-1970
1917	D-92-029 CP	WILMINGTON CITY	INTERCONNECTION	DE	CONN,MISC	38CPD	04-Nov-1992
1918	D-64-097 CP	WILMINGTON CITY	STP	DE	STP	38CPD	29-Dec-1965
1919	D-79-036 CP	WILMINGTON CITY	REG WATER SUPPLY	DE	PLAN,SW	38CPD	25-Jul-1979
1920	D-92-067 CP	WILMINGTON CITY	STP MODIFICATION	DE	STP	38CPD	08-Dec-1993
1921	D-98-026 CP	WILMINGTON CITY	STP RERATE TO 105 MGD	DE	STP	38CPD	15-Nov-2000
1922	D-69-037 CP (3.8)(PH II)	WILMINGTON CITY	STP EXP - PHASE 1, II & III	DE	STP	38CPD	30-Sep-1971
1923	D-82-053 CP	WILMINGTON CITY	S W WITH & REGIONAL SYSTEM CONN.(ARTESIAN)	DE	SW,CONN	38CPD	20-Apr-1983
1924	D-69-037 CP (3.8)(PH III)	WILMINGTON CITY	STP EXP - PHASE I, II & III	DE	STP	38CPD	24-Sep-1975
1925	D-72-207 CP	WILMINGTON CITY - DEPT OF COMMERCE	DOCK MOD - PORT OF WILMINGTON	DE	ENCR	38CPD	12-Dec-1972
1926	D-74-151 CP	WILMINGTON PORT	DOCK REBUILD	DE	ENCR	38CPD	04-Dec-1974
1927	D-66-106 CP	WIND GAP BORO	STP	PA	STP	CPD	22-Jun-1966
1928	D-87-101 CP	WIND GAP MUNIC AUTH	STP - UPGRADE & EXPAND	PA	STP	38CPD	27-Apr-1988
1929	D-90-043 CP	WOMELSDORF - ROBESONIA	WELL 2	PA	GW	38CPD	26-Sep-1990
1930	D-98-023 CP	WOMELSDORF - ROBESONIA	WELLS 1, 2, 3, 8, 9	PA	GW	38CPD	09-Dec-1998
1931	D-92-035 CP	WOMELSDORF - ROBESONIA	WELLS 7 & 8	PA	GW	38CPE	23-Sep-1992
1932	D-71-214 CP	WOMELSDORF - ROBESONIA	WTR SUPPLY-1 RES,1 WELL,2 SPRGS,1 OUTFAL	PA	SW,GW,WW,STP	38CPD	23-Feb-1972
1933	D-91-097 CP	WOMELSDORF - ROBESONIA	WELL 3 PLUS INCREASE	PA	GW	38CPD	22-Apr-1992
1934	D-67-084 CP	WOMELSDORF SEWER AUTH	STP	PA	STP	38CPD	23-Aug-1967
1935	D-80-062 CP	WOODBURY CITY	G W WITH - WELL #6	NJ	GW	38CPD	27-May-1981
1936	D-73-120 CP	WOODBURY HEIGHTS BORO	G W WITH - WELL #1	NJ	GW	38CPD	27-Jul-1973
1937	D-74-193 CP	WOODLAND WATER CO	WATER SUPPLY - 2 WELLS	NJ	GW	38CPD	23-Jul-1975
1938	D-89-057 CP	WOODLOCH PINES INC	WELLS 5,6 & 9 FOR GOLF COURSE IRRIG.	PA	GW	38CPD	08-Aug-1990
1939	D-89-057 CP REN	WOODLOCH PINES INC	WELLS 5, 6 AND 9	PA	GW,GWI	38CPD	19-Sep-1996
1940	D-93-017 CP	WOODSTOWN BORO	NEW WELL 4 PLUS INCREASE	NJ	GW	38CPD	22-Jun-1994
1941	D-75-027 CP	WOODSTOWN BORO	G W WITH - WELL #3	NJ	GW	38CPD	23-Apr-1975
1942	D-99-004 CP	WOODSTOWN BORO	NEW WELL 5	NJ	GW	38CP	18-Dec-2001
1943	D-92-019 CP	WOODSTOWN SEWER AUTH	STP UPGRADE & EXPANSION	NJ	STP	38CPD	12-Aug-1992
1944	D-92-036 CP	WORCESTER TWP	STP MODIF & EXPAN - VALLEY GREEN	PA	STP	38CPD	26-May-1993
1945	D-97-022 CP	WORCESTER TWP	EXPAND BERWICK PLACE STP TO 0.15 MGD	PA	STP	38CPD	24-Sep-1997
1946	D-93-031 CP	WORCESTER TWP	STP - BERWICK PLACE	PA	STP	38CPD	22-Sep-1993
1947	D-97-009 CP	WORCESTER TWP	VALLEY GREEN STP EXPANSION TO 0.22 MGD	PA	STP	38CPD	28-May-1997
1948	D-87-009 CP	WORCESTER TWP	STP EXPAND	PA	STP	38CPD	24-Jun-1987

CP Projects as of May 22, 2003

	A	B	C	D	E	F	G
1	Docket Number	Applicant Name	Docket Description	State	Point Type	Action Type	Action Date
1949	D-72-040 CP	WRIGHTSTOWN MUA	WELLS #1 & 2	NJ	GW	38CPD	27-Mar-1974
1950	D-90-088 CP	WRIGHTSTOWN MUA	STP UPGRADE	NJ	STP	38CPD	09-Dec-1992
1951	D-74-113 CP	WRIGHTSTOWN MUA	G W WITH - WELL #3	NJ	GW	38CPD	31-Jul-1974
1952	D-81-028 CP	WURTSBORO VILLAGE	G W WITH - LINTON LANE WELL	NY	GW	38CPD	22-Jul-1981
1953	D-94-025 CP	WURTSBORO VILLAGE	NEW WELLS 2 AND 3	NY	GW	38CPD	28-Feb-1996
1954	D-81-028 CP REN	WURTSBORO VILLAGE	LINTON LANE WELL	NY	GW	38CPD	25-Nov-1986
1955	D-81-028 CP REN 2	WURTSBORO VILLAGE	LINTON LANE WELL	NY	GW	38CPD	26-Feb-1992
1956	D-67-096 CP	WYOMING-CAMDEN WATER COMM	WATER SUPPLY	DE	GW,SW	38CPD	23-Aug-1967
1957	D-69-126 CP	WYOMING-CAMDEN WATER COMM	G W WITH - WELL #4	DE	GW	38CPD	28-Oct-1969
1958	D-68-163 CP	WYOMISSING VALLEY JMA	STP	PA	STP	38CPD	04-Dec-1968
1959	D-91-009 CP	WYOMISSING VALLEY JMA	STP MODIFICATION	PA	STP	38CPD	19-Jun-1991