

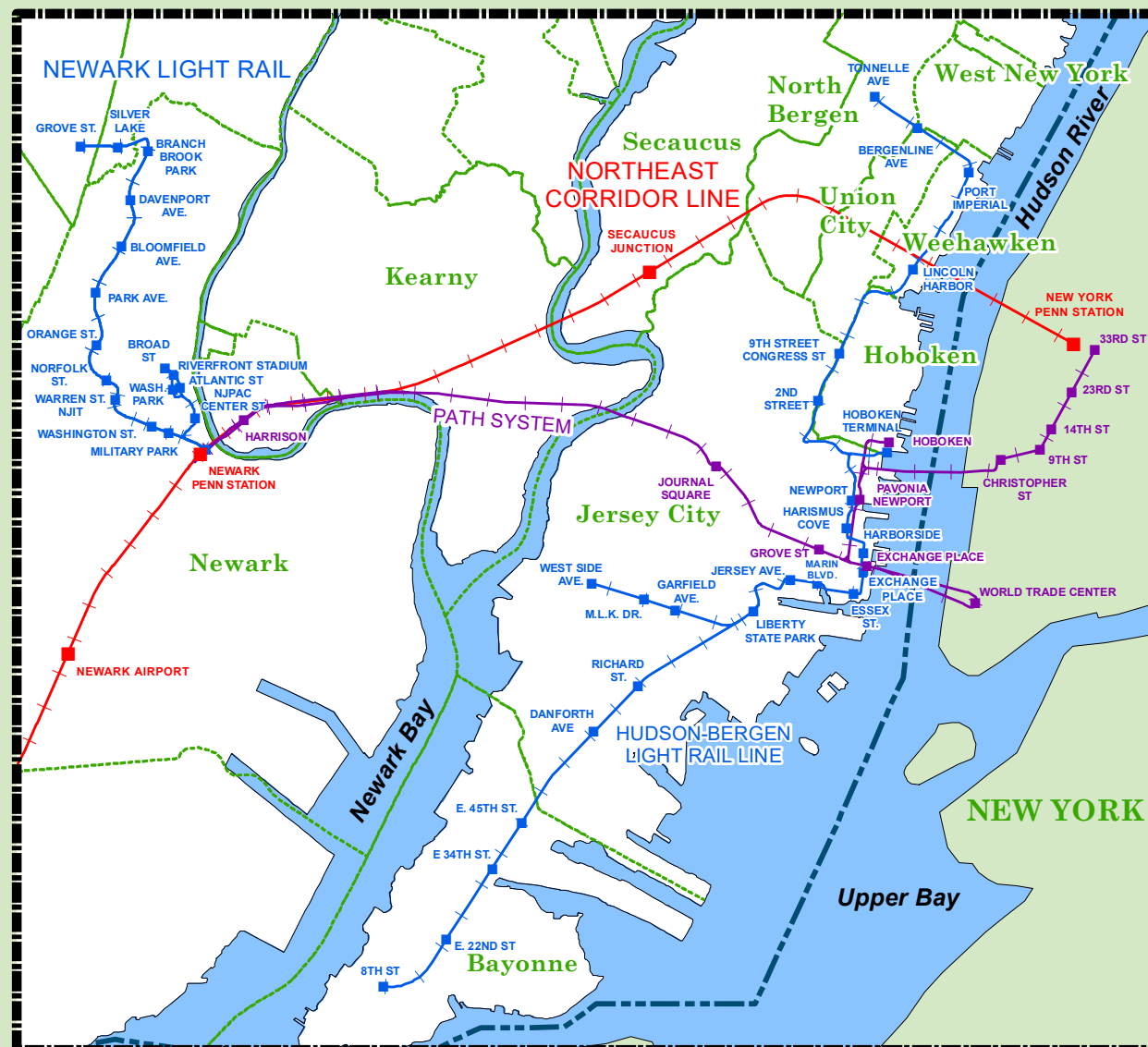
NEW JERSEY'S RAILROAD NETWORK

Legend

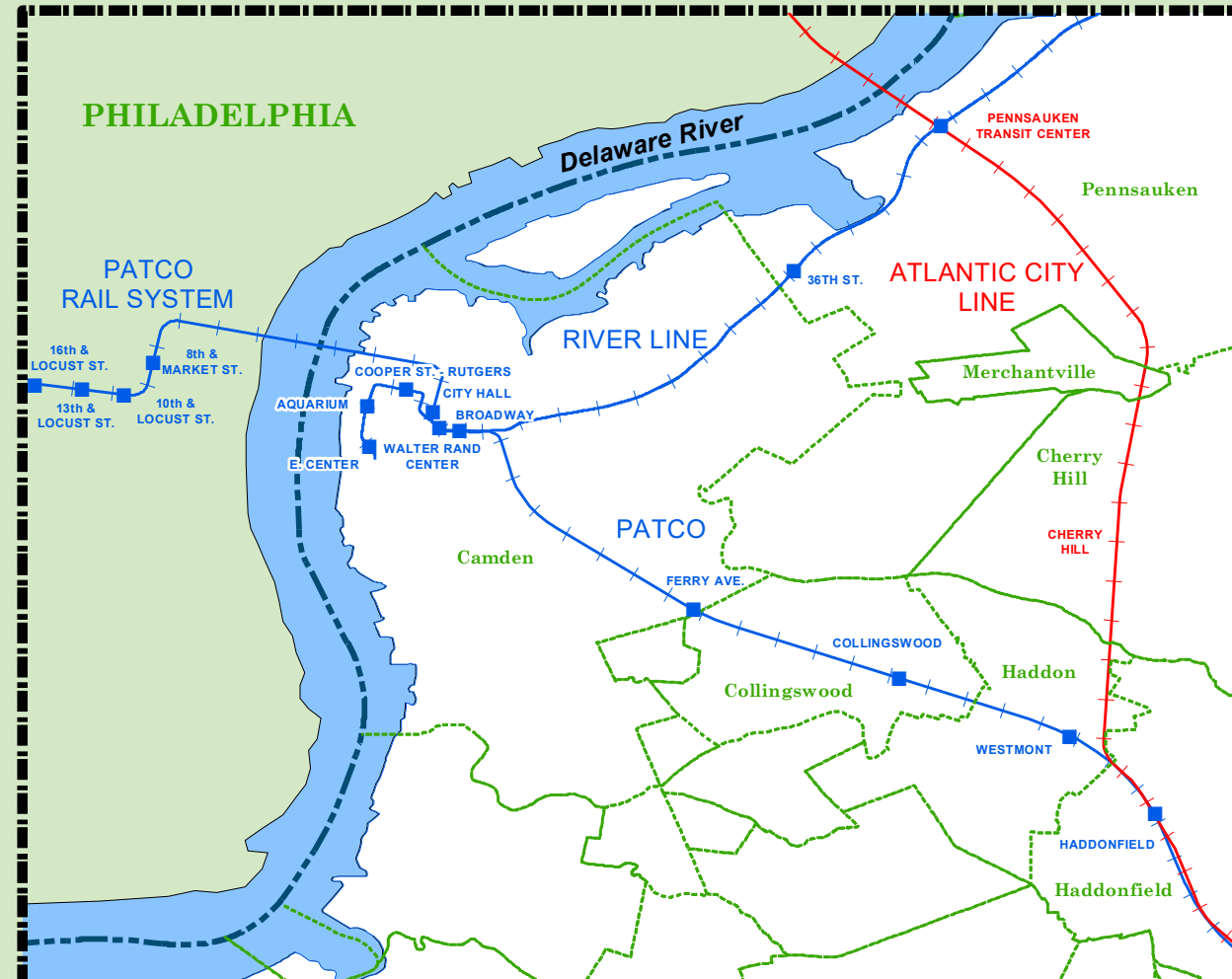
- NJ Transit Station
- PATH Station
- Light Rail Station
- Rail Yard
- Active Rail Line
- NJ Transit Rail Line
- PATH Rail Line
- Light Rail Line
- Abandoned Line
- Out of Service Line
- Military Line
- Converted to Trail

(Freight Line Name & Owner listed in green text)

NORTH JERSEY INSET



CAMDEN INSET




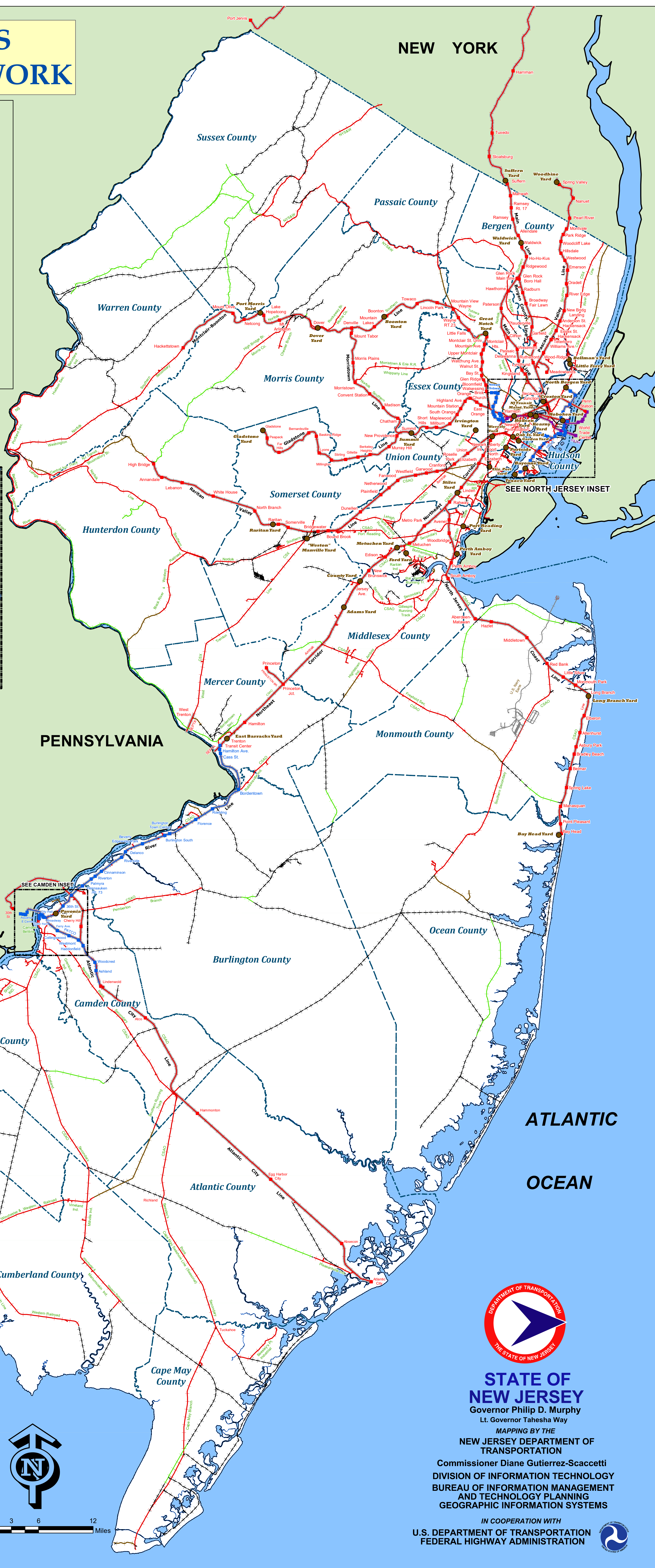
DELAWARE



Update : November 2022

Source: Jacobs Rail Project

N:\gisdev\01\arc_folders\state_mxd\ Rail Map NJ_2022.mxd



STATE OF NEW JERSEY

Governor Philip D. Murphy

Lt. Governor Tahesha Way

MAPPING BY THE
NEW JERSEY DEPARTMENT OF
TRANSPORTATION

Commissioner Diane Gutierrez-Scaccetti
DIVISION OF INFORMATION TECHNOLOGY
BUREAU OF INFORMATION MANAGEMENT
AND TECHNOLOGY PLANNING
GEOGRAPHIC INFORMATION SYSTEMS

IN COOPERATION WITH

U.S. DEPARTMENT OF TRANSPORTATION
FEDERAL HIGHWAY ADMINISTRATION

