2015 Straight Line Diagrams

Prepared by:

The Division of Capital Investment Planning and Grant Administration

Bureau of Transportation Data and Safety

In Cooperation with:

The US Department of Transportation Federal Highway Administration

Diagrams Depicting Statewide:

- State, Interstate, and Toll Authority Highways
- National Highway System Routes
- Surface Transportation Program Routes
- County Numbered Series Routes
- State Highway Interchange Diagrams

State of New Jersey Department of Transportation

in cooperation with

U.S. Department of Transportation
Federal Highway Administration

Note: If you are experiencing issues with the bookmarks in this file, please click *here* for help.

Allowing Bookmarks in Adobe Reader XI

Please follow these steps if you are unable to open bookmarks in the NJDOT 2015 SLD.

- Select the *Edit* dropdown, and open Preferences

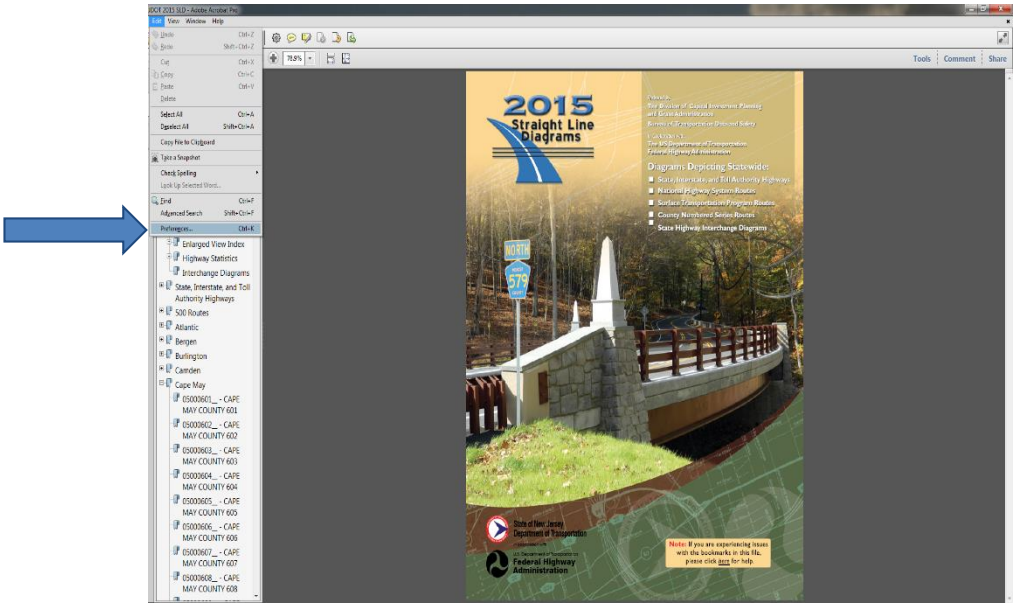

- In the Preferences dialogue box, select *Security (Enhanced)*

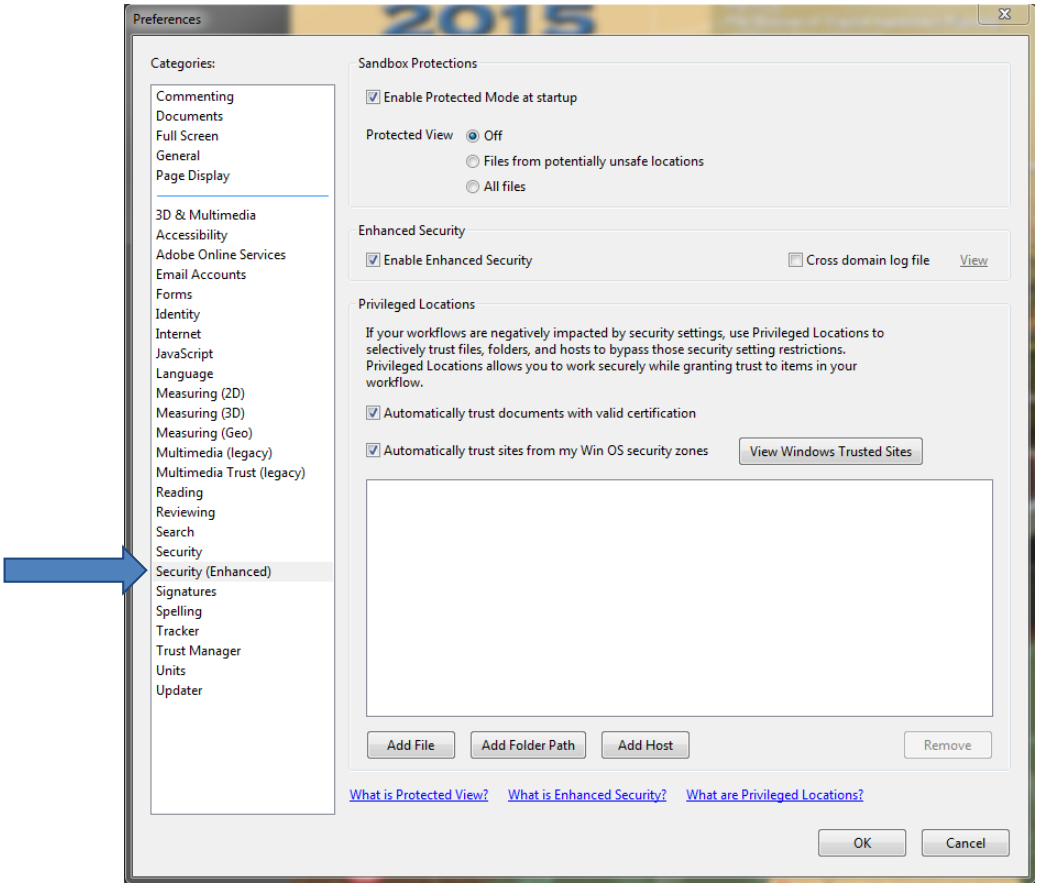

Allowing Bookmarks in Adobe Reader XI

- At the top under *Sandbox Protections* uncheck the option *Enable Protection Mode at startup*
  - When the warning prompt opens select *Yes*

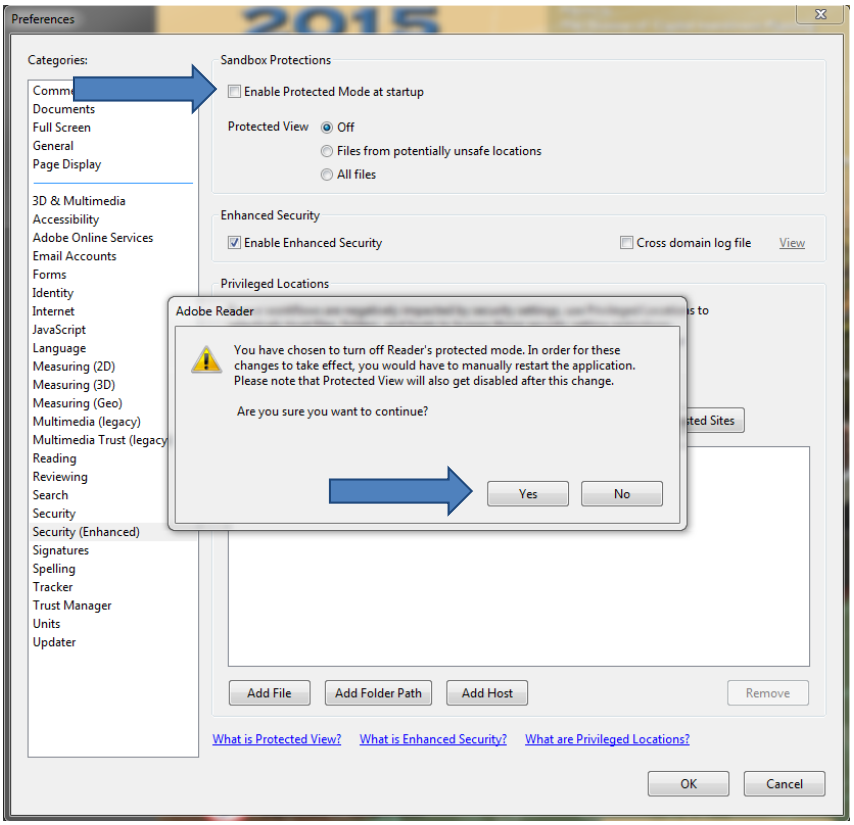
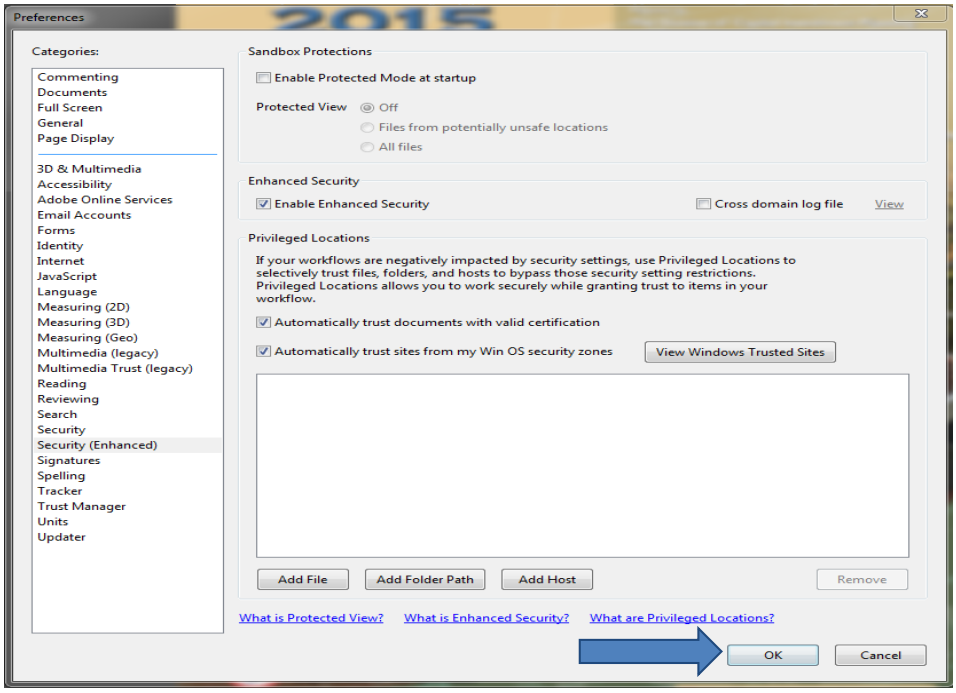
- After selecting *Yes* in the warning window everything in the *Sandbox Protection* area will be turned off.
  - Reopen Adobe XI to complete the process