

2010 ABSTRACT OF RATABLES

BERGEN COUNTY – STATE OF NEW JERSEY

Bergen County Board of Taxation
One Bergen County Plaza, Room 370
Hackensack, NJ 07601
(201) 336-6300

Commissioners:

Gerald A. Calabrese Jr., President
Steven V. Schuster
Paul Pintel
Christopher W. Eilert
James W. Nall
Kevin O'Connor
Paul T. Fader



Robert F. Layton
Tax Administrator

2010 ABSTRACT OF RATABLES FOR THE COUNTY OF BERGEN

TAXING DISTRICTS	1		2	3	4	5	6					
	TAXABLE VALUE							TAXABLE VALUE OF LAND AND IMPROVEMENTS (COL 1A+1B)	TOTAL TAXABLE VALUE OF PARTIAL EXEMPTIONS & ABATEMENTS (ASSESSED VAL.)	NET TAXABLE VALUE OF LAND & IMPROVEMENTS (COL 2-3)	TAXABLE VALUE COMMUNICATION EQUIPMENT	NET TAXABLE VALUE (COL 4+5)
	(A) LAND	(B) IMPROVEMENTS (INCLUDES PARTIAL EXEMPTIONS & ABATEMENTS)										
01: ALLENDALE	694,183,600	615,830,200	1,310,013,800	0	1,310,013,800	2,944,924	1,312,958,724					
02: ALPINE	1,081,907,700	832,161,200	1,914,068,900	0	1,914,068,900	1,053,588	1,915,122,488					
03: BERGENFIELD	1,412,039,300	1,254,539,400	2,666,578,700	0	2,666,578,700	4,978,482	2,671,557,182					
04: BOGOTA	436,212,900	398,047,700	834,260,600	1,767,000	832,493,600	1,561,663	834,055,263					
05: CARLSTADT	411,280,860	543,144,975	954,425,835	215,300	954,210,535	1,865,607	956,076,142					
06: CLIFFSIDE PARK	1,068,201,300	1,401,261,700	2,469,463,000	0	2,469,463,000	4,378,933	2,473,841,933					
07: CLOSTER	1,106,484,100	950,602,900	2,057,087,000	0	2,057,087,000	6,112,619	2,063,199,619					
08: CRESSKILL	1,071,872,500	700,738,600	1,772,611,100	0	1,772,611,100	658,243	1,773,269,343					
09: DEMAREST	717,712,600	501,150,900	1,218,863,500	0	1,218,863,500	761,402	1,219,624,902					
10: DUMONT	1,257,338,100	827,332,800	2,084,670,900	0	2,084,670,900	6,385,805	2,091,056,705					
11: ELMWOOD PARK	1,164,582,900	904,461,600	2,069,044,500	0	2,069,044,500	2,042,994	2,071,087,494					
12: EAST RUTHERFORD	861,647,300	1,157,181,800	2,018,829,100	0	2,018,829,100	4,629,139	2,023,458,239					
13: EDGEWATER	1,385,976,800	1,574,687,100	2,960,663,900	45,000	2,960,618,900	1,450,701	2,962,069,601					
14: EMERSON	818,528,200	581,806,850	1,400,335,050	0	1,400,335,050	1,585,971	1,401,921,021					
15: ENGLEWOOD	3,089,244,100	2,164,501,700	5,253,745,800	0	5,253,745,800	9,783,421	5,263,529,221					
16: ENGLEWOOD CLIFFS	1,975,637,600	1,446,881,200	3,422,518,800	0	3,422,518,800	1,925,179	3,424,443,979					
17: FAIR LAWN	3,027,586,600	2,031,348,700	5,058,935,300	0	5,058,935,300	11,397,254	5,070,332,554					
18: FAIRVIEW	291,833,200	331,015,400	622,848,600	40,000	622,808,600	304,346	623,112,946					
19: FORT LEE	3,311,212,760	2,798,029,560	6,109,242,320	0	6,109,242,320	8,564,849	6,117,807,169					
20: FRANKLIN LAKES	2,291,706,200	2,656,778,500	4,948,484,700	0	4,948,484,700	3,687,173	4,952,171,873					
21: GARFIELD	573,750,900	601,377,900	1,175,128,800	597,800	1,174,531,000	2,457,760	1,176,988,760					
22: GLEN ROCK	1,307,610,800	990,704,200	2,298,315,000	0	2,298,315,000	1,654,168	2,299,969,168					
23: HACKENSACK	3,230,846,100	2,753,345,200	5,984,191,300	0	5,984,191,300	28,273,057	6,012,464,357					
24: HARRINGTON PARK	711,025,300	377,209,700	1,088,235,000	0	1,088,235,000	1,223,350	1,089,458,350					
25: HASBROUCK HEIGHTS	958,080,000	912,845,100	1,870,925,100	0	1,870,925,100	1,172,722	1,872,097,822					
26: HAWORTH	371,180,100	424,421,500	795,601,600	0	795,601,600	810,227	796,411,827					
27: HILLSDALE	1,270,469,000	689,330,300	1,959,799,300	0	1,959,799,300	8,382,930	1,968,182,230					
28: HOHOKUS	780,395,200	591,347,700	1,371,742,900	0	1,371,742,900	867,045	1,372,609,945					
29: LEONIA	731,260,500	621,597,700	1,352,858,200	747,200	1,352,111,000	986,425	1,353,097,425					
30: LITTLE FERRY	650,887,300	562,490,600	1,213,377,900	0	1,213,377,900	7,429,353	1,220,807,253					
31: LODI	928,188,100	1,023,271,800	1,951,459,900	0	1,951,459,900	3,965,260	1,955,425,160					
32: LYNDBURST	1,900,286,400	1,596,443,800	3,496,730,200	0	3,496,730,200	6,577,516	3,503,307,716					
33: MAHWAH	1,735,885,100	2,409,155,200	4,145,040,300	1,824,500	4,143,215,800	4,931,194	4,148,146,994					
34: MAYWOOD	837,381,000	583,049,900	1,420,430,900	0	1,420,430,900	1,875,053	1,422,305,953					
35: MIDLAND PARK	424,893,000	437,890,700	862,783,700	0	862,783,700	1,143,758	863,927,458					

2010 ABSTRACT OF RATABLES FOR THE COUNTY OF BERGEN

TAXING DISTRICTS	1		2	3	4	5	6
	TAXABLE VALUE						
	(A)	(B)					
LAND	IMPROVEMENTS (INCLUDES PARTIAL EXEMPTIONS & ABATEMENTS)	TAXABLE VALUE OF LAND AND IMPROVEMENTS (COL 1A+1B)	TOTAL TAXABLE VALUE OF PARTIAL EXEMPTIONS & ABATEMENTS (ASSESSED VAL.)	NET TAXABLE VALUE OF LAND & IMPROVEMENTS (COL 2-3)	TAXABLE VALUE COMMUNICATION EQUIPMENT	NET TAXABLE VALUE (COL 4+5)	
36:MONTVALE	1,151,591,100	1,202,874,000	2,354,465,100	0	2,354,465,100	3,948,799	2,358,413,899
37:MOONACHIE	317,175,160	467,579,430	784,754,590	0	784,754,590	1,546,129	786,300,719
38:NEW MILFORD	1,073,551,100	889,397,300	1,962,948,400	0	1,962,948,400	1,648,922	1,964,597,322
39:NORTH ARLINGTON	294,804,850	522,864,150	817,669,000	0	817,669,000	607,561	818,276,561
40:NORTHVALE	603,444,404	400,150,582	1,003,594,986	0	1,003,594,986	1,505,596	1,005,100,582
41:NORWOOD	820,194,900	662,049,200	1,482,244,100	0	1,482,244,100	1,664,055	1,483,908,155
42:OAKLAND	1,343,659,000	1,201,553,400	2,545,212,400	0	2,545,212,400	5,049,895	2,550,262,295
43:OLD TAPPAN	621,946,100	682,045,200	1,303,991,300	0	1,303,991,300	1,290,151	1,305,281,451
44:ORADELL	899,470,200	719,758,100	1,619,228,300	0	1,619,228,300	1,782,462	1,621,010,762
45:PALISADES PARK	1,103,542,400	1,187,744,300	2,291,286,700	0	2,291,286,700	788,364	2,292,075,064
46:PARAMUS	4,730,941,600	3,276,979,400	8,007,921,000	0	8,007,921,000	7,054,399	8,014,975,399
47:PARK RIDGE BOR	929,247,000	799,996,419	1,729,243,419	0	1,729,243,419	2,212,288	1,731,455,707
48:RAMSEY	1,462,497,400	1,357,337,400	2,819,834,800	0	2,819,834,800	8,679,688	2,828,514,488
49:RIDGFIELD	1,056,608,500	781,515,500	1,838,124,000	0	1,838,124,000	1,408,405	1,839,532,405
50:RIDGFIELD PARK	770,912,900	790,480,500	1,561,393,400	1,796,800	1,559,596,600	3,124,731	1,562,721,331
51:RIDGEWOOD VILLAGE	3,649,919,700	3,025,471,900	6,675,391,600	0	6,675,391,600	10,616,803	6,686,008,403
52:RIVEREDGE	1,046,134,600	581,548,500	1,627,683,100	0	1,627,683,100	7,502,187	1,635,185,287
53:RIVER VALE	1,181,948,865	929,182,335	2,111,131,200	0	2,111,131,200	2,012,118	2,113,143,318
54:ROCHELLE PARK	486,481,300	498,331,200	984,812,500	0	984,812,500	27,395,337	1,012,207,837
55:ROCKLEIGH	132,817,642	89,398,800	222,216,442	0	222,216,442	296,750	222,513,192
56:RUTHERFORD	1,475,147,650	1,359,060,550	2,834,208,200	0	2,834,208,200	14,247,629	2,848,455,829
57:SADDLE BROOK	1,086,525,700	1,202,251,700	2,288,777,400	0	2,288,777,400	2,351,315	2,291,128,715
58:SADDLE RIVER BOR	1,088,234,200	1,095,544,000	2,183,778,200	0	2,183,778,200	1,199,512	2,184,977,712
59:SO. HACKENSACK	210,986,500	440,334,700	651,321,200	0	651,321,200	786,602	652,107,802
60:TEANECK TWP	3,138,882,900	2,946,774,000	6,085,656,900	0	6,085,656,900	7,236,257	6,092,893,157
61:TENAFLY	1,338,053,900	1,740,262,100	3,078,316,000	0	3,078,316,000	1,244,394	3,079,560,394
62:TETERBORO	162,464,700	218,305,239	380,769,939	0	380,769,939	873,662	381,643,601
63:UPPER SADDLE RIVER	984,208,700	1,206,112,400	2,190,321,100	0	2,190,321,100	1,890,346	2,192,211,446
64:WALDWICK	905,984,900	650,645,100	1,556,630,000	0	1,556,630,000	1,468,687	1,558,098,687
65:WALLINGTON	555,275,400	643,340,700	1,198,616,100	0	1,198,616,100	2,197,330	1,200,813,430
66:WASHINGTON TWP	1,212,683,000	702,473,300	1,915,156,300	0	1,915,156,300	1,614,967	1,916,771,267
67:WESTWOOD	910,055,500	791,508,080	1,701,563,580	0	1,701,563,580	2,333,089	1,703,896,669
68:WOODCLIFF LAKE	664,626,600	1,048,182,900	1,712,809,500	440,400	1,712,369,100	1,851,347	1,714,220,447
69:WOOD RIDGE	413,580,400	370,930,700	784,511,100	1,223,900	783,287,200	614,644	783,901,844
70:WYCKOFF	2,743,554,858	2,027,878,036	4,771,432,894	0	4,771,432,894	7,271,456	4,778,704,350
BERGEN	84,454,481,049	74,755,845,206	159,210,326,255	8,697,900	159,201,628,355	285,137,988	159,486,766,343

2010 ABSTRACT OF RATABLES FOR THE COUNTY OF BERGEN

TAXING DISTRICTS	7	8	9		10		NET VALUATION FOR COUNTY TAX APPORTIONMENT (COL 6-9A+9B -10A+10B)
	GENERAL TAX RATE PER \$100	COUNTY EQUALI- ZATION RATIO	TRUE VALUE		EQUALIZATION		
			(A) UEZ ABATEMENT EXPIRED	(B) CLASS II RAILROADS	(A) AMOUNTS DEDUCTED	(B) AMOUNTS ADDED	
01: ALLENDALE	2.642	71.75%	0	0		518,363,332	1,831,322,056
02: ALPINE	.670	81.76%	0	0		429,828,217	2,344,950,705
03: BERGENFIELD	2.867	88.62%	0	0		354,351,592	3,025,908,774
04: BOGOTA	2.549	92.27%	0	0		82,112,654	916,167,917
05: CARLSTADT	4.001	35.42%	0	0		1,764,716,387	2,720,792,529
06: CLIFFSIDE PARK	2.282	70.77%	0	0		1,033,223,586	3,507,065,519
07: CLOSTER	2.013	92.91%	0	0		162,465,379	2,225,664,998
08: CRESSKILL	2.300	71.41%	0	0		719,580,242	2,492,849,585
09: DEMAREST	2.220	82.69%	0	0		255,961,508	1,475,586,410
10: DUMONT	2.463	92.44%	0	0		173,725,201	2,264,781,906
11: ELMWOOD PARK	2.440	83.13%	0	0		442,495,499	2,513,582,993
12: EAST RUTHERFORD	1.552	105.49%	0	0		325,520,614	2,348,978,853
13: EDGEWATER	1.225	106.64%	0	0	67,633,164		2,894,436,437
14: EMERSON	1.994	101.95%	0	0	22,981,424		1,378,939,597
15: ENGLEWOOD	2.023	95.27%	0	0		295,286,852	5,558,816,073
16: ENGLEWOOD CLIFFS	.795	99.94%	0	0		40,683,878	3,465,127,857
17: FAIR LAWN	2.283	98.97%	0	0		89,710,395	5,160,042,949
18: FAIRVIEW	4.240	43.12%	0	0		836,248,660	1,459,361,606
19: FORT LEE	1.947	92.83%	0	0		489,241,996	6,607,049,165
20: FRANKLIN LAKES	1.246	105.29%	0	0	242,521,405		4,709,650,468
21: GARFIELD	4.206	45.46%	0	0		1,436,875,891	2,613,864,651
22: GLEN ROCK	2.519	88.65%	0	0		302,727,107	2,602,696,275
23: HACKENSACK	2.328	99.16%	0	0		118,023,236	6,130,487,593
24: HARRINGTON PARK	1.978	97.89%	0	0		24,114,104	1,113,572,454
25: HASBROUCK HEIGHTS	2.169	97.35%	0	0		56,113,767	1,928,211,589
26: HAWORTH	2.447	75.58%	0	0		258,139,299	1,054,551,126
27: HILLSDALE	2.040	96.72%	0	0		70,997,449	2,039,179,679
28: HOHOKUS	1.510	97.87%	0	0		32,208,041	1,404,817,986
29: LEONIA	2.287	92.35%	0	0		114,800,545	1,467,897,970
30: LITTLE FERRY	2.340	97.13%	0	0		41,214,645	1,262,021,898
31: LODI	2.939	82.53%	0	0		429,437,233	2,384,862,393
32: LYNDHURST	1.813	100.82%	0	0	218,482		3,503,089,234
33: MAHWAH	2.124	60.91%	0	0		2,693,459,330	6,841,606,324
34: MAYWOOD	2.047	104.52%	0	0	53,377,952		1,368,928,001
35: MIDLAND PARK	3.057	66.41%	0	0		449,046,242	1,312,973,700

2010 ABSTRACT OF RATABLES FOR THE COUNTY OF BERGEN

TAXING DISTRICTS	7	8	9		10		NET VALUATION FOR COUNTY TAX APPORTIONMENT (COL 6-9A+9B -10A+10B)
	GENERAL TAX RATE PER \$100	COUNTY EQUALI- ZATION RATIO	TRUE VALUE		EQUALIZATION		
			(A) UEZ ABATEMENT EXPIRED	(B) CLASS II RAILROADS	(A) AMOUNTS DEDUCTED	(B) AMOUNTS ADDED	
36:MONTVALE	1.629	106.27%	0	0	129,815,794		2,228,598,105
37:MOONACHIE	1.805	98.62%	0	0		19,965,237	806,265,956
38:NEW MILFORD	2.296	96.21%	0	0		81,002,859	2,045,600,181
39:NORTH ARLINGTON	4.742	46.60%	0	0		944,410,318	1,762,686,879
40:NORTHVALE	1.970	98.61%	0	0		25,576,319	1,030,676,901
41:NORWOOD	1.725	98.72%	0	0		23,174,429	1,507,082,584
42:OAKLAND	2.098	95.46%	0	0		128,435,177	2,678,697,472
43:OLD TAPPAN	2.171	68.27%	0	0		608,805,364	1,914,086,815
44:ORADELL	2.238	89.91%	0	0		185,106,820	1,806,117,582
45:PALISADES PARK	1.698	83.58%	0	0		460,715,682	2,752,790,746
46:PARAMUS	1.637	86.81%	0	0		1,308,591,869	9,323,567,268
47:PARK RIDGE BOR	1.988	88.58%	0	0		228,046,423	1,959,502,130
48:RAMSEY	2.494	74.27%	0	0		992,011,262	3,820,525,750
49:RIDGEFIELD	1.615	87.49%	0	0		279,319,820	2,118,852,225
50:RIDGEFIELD PARK	2.509	106.94%	0	0	92,453,849		1,470,267,482
51:RIDGWOOD VILLAGE	1.887	99.90%	0	0		21,201,991	6,707,210,394
52:RIVEREDGE	2.565	88.88%	0	0		207,640,590	1,842,825,877
53:RIVER VALE	2.001	97.12%	0	0		65,980,034	2,179,123,352
54:ROCHELLE PARK	1.947	93.28%	0	0		76,806,752	1,089,014,589
55:ROCKLEIGH	.938	124.77%	0	0	39,343,753		183,169,439
56:RUTHERFORD	2.212	92.72%	0	0		231,615,069	3,080,070,898
57:SADDLE BROOK	2.022	95.82%	0	0		120,431,815	2,411,560,530
58:SADDLE RIVER BOR	.940	79.81%	0	0		553,121,493	2,738,099,205
59:SO. HACKENSACK	2.157	90.06%	0	0		88,389,879	740,497,681
60:TEANECK TWP	2.328	99.75%	0	0		37,160,026	6,130,053,183
61:TENAFLY	2.752	71.90%	0	0		1,210,876,121	4,290,436,515
62:TETERBORO	1.284	74.39%	0	0		149,802,068	531,445,669
63:UPPER SADDLE RIVER	2.057	71.28%	0	0		889,259,557	3,081,471,003
64:WALDWICK	2.325	93.04%	0	0		120,933,917	1,679,032,604
65:WALLINGTON	1.837	103.15%	0	0	29,661,795		1,171,151,635
66:WASHINGTON TWP	1.811	98.96%	0	0		21,579,945	1,938,351,212
67:WESTWOOD	2.231	83.81%	0	0		338,911,200	2,042,807,869
68:WOODCLIFF LAKE	2.159	73.14%	0	0		631,937,938	2,346,158,385
69:WOOD RIDGE	3.349	60.57%	0	0		531,546,096	1,315,447,940
70:WYCKOFF	1.474	100.55%	0	0	19,687,970		4,759,016,380
BERGEN		%	0	0	697,695,588	24,623,028,951	183,412,099,706

2010 ABSTRACT OF RATABLES FOR THE COUNTY OF BERGEN

TAXING DISTRICT	SECTION 12 - A							
	(i) TOTAL COUNTY TAXES APPORTIONED	(ii) ADJUSTMENTS RESULTING FROM:				(iii) NET COUNTY TAXES APPORTIONED	(iv) MUNICIPAL BUDGET STATE AID	(v) NET COUNTY TAXES APPORTIONED LESS STATE AID (COL. 12 AIII-12AIV-COUNTY BPP ADJUSTMENT)
		(A) EQUAL TABLE APPEALS		(B) APPEALS & CORRECTIONS				
		DEDUCT OVERPAY	ADD UNDERPAY	DEDUCT OVERPAY	ADD UNDERPAY			
01: ALLENDALE	3,543,555.99	.00	.00	6,427.26	.00	3,537,128.73	.00	3,537,128.73
02: ALPINE	4,537,412.78	.00	.00	23,629.90	.00	4,513,782.88	.00	4,513,782.88
03: BERGENFIELD	5,855,047.24	.00	.00	7,741.90	.00	5,847,305.34	.00	5,847,305.34
04: BOGOTA	1,772,758.81	.00	.00	6,496.88	.00	1,766,261.93	.00	1,766,261.93
05: CARLSTADT	5,264,656.00	.00	.00	103,775.13	.00	5,160,880.87	.00	5,160,880.87
06: CLIFFSIDE PARK	6,786,071.83	.00	.00	24,584.45	.00	6,761,487.38	.00	6,761,487.38
07: CLOSTER	4,306,598.34	.00	.00	3,544.30	.00	4,303,054.04	.00	4,303,054.04
08: CRESSKILL	4,823,592.90	.00	.00	58,566.20	.00	4,765,026.70	.00	4,765,026.70
09: DEMAREST	2,855,217.65	.00	.00	3,878.61	.00	2,851,339.04	.00	2,851,339.04
10: DUMONT	4,382,288.44	.00	.00	4,810.68	.00	4,377,477.76	.00	4,377,477.76
11: ELMWOOD PARK	4,863,711.45	.00	.00	4,833.03	.00	4,858,878.42	.00	4,858,878.42
12: EAST RUTHERFORD	4,545,207.13	.00	.00	129,415.16	.00	4,415,791.97	.00	4,415,791.97
13: EDGEWATER	5,600,652.01	.00	.00	105,747.46	.00	5,494,904.55	.00	5,494,904.55
14: EMERSON	2,668,208.82	.00	.00	5,087.36	.00	2,663,121.46	.00	2,663,121.46
15: ENGLEWOOD	10,756,150.67	.00	.00	103,148.79	.00	10,653,001.88	.00	10,653,001.88
16: ENGLEWOOD CLIFFS	6,704,923.65	.00	.00	97,580.74	.00	6,607,342.91	.00	6,607,342.91
17: FAIR LAWN	9,984,536.05	.00	.00	18,154.31	.00	9,966,381.74	.00	9,966,381.74
18: FAIRVIEW	2,823,823.12	.00	.00	11,435.74	.00	2,812,387.38	.00	2,812,387.38
19: FORT LEE	12,784,451.83	.00	.00	30,852.89	.00	12,753,598.94	.00	12,753,598.94
20: FRANKLIN LAKES	9,113,039.43	.00	.00	45,482.40	.00	9,067,557.03	.00	9,067,557.03
21: GARFIELD	5,057,753.60	.00	.00	4,644.13	.00	5,053,109.47	.00	5,053,109.47
22: GLEN ROCK	5,036,143.12	.00	.00	5,400.61	.00	5,030,742.51	.00	5,030,742.51
23: HACKENSACK	11,862,318.77	.00	.00	122,322.44	.00	11,739,996.33	.00	11,739,996.33
24: HARRINGTON PARK	2,154,730.96	.00	.00	7,971.07	.00	2,146,759.89	.00	2,146,759.89
25: HASBROUCK HEIGHTS	3,731,034.47	.00	.00	14,076.47	.00	3,716,958.00	.00	3,716,958.00
26: HAWORTH	2,040,526.37	.00	.00	720.51	.00	2,039,805.86	.00	2,039,805.86
27: HILLSDALE	3,945,754.56	.00	.00	4,414.99	.00	3,941,339.57	.00	3,941,339.57
28: HOHOKUS	2,718,282.77	.00	.00	1,937.78	.00	2,716,344.99	.00	2,716,344.99
29: LEONIA	2,840,340.74	.00	.00	4,730.06	.00	2,835,610.68	.00	2,835,610.68
30: LITTLE FERRY	2,441,976.41	.00	.00	25,818.96	.00	2,416,157.45	.00	2,416,157.45
31: LODI	4,614,640.76	.00	.00	76,112.43	.00	4,538,528.33	.00	4,538,528.33
32: LYNDBURST	6,778,377.83	.00	.00	114,694.78	.00	6,663,683.05	.00	6,663,683.05
33: MAHWAH	13,238,313.25	.00	.00	50,900.65	.00	13,187,412.60	.00	13,187,412.60
34: MAYWOOD	2,648,836.67	.00	.00	18,880.37	.00	2,629,956.30	.00	2,629,956.30
35: MIDLAND PARK	2,540,566.69	.00	.00	24,352.70	.00	2,516,213.99	.00	2,516,213.99

2010 ABSTRACT OF RATABLES FOR THE COUNTY OF BERGEN

SECTION 12 - A								
TAXING DISTRICT	(i)	(ii)				(iii)	(iv)	(v)
	TOTAL COUNTY TAXES APPORTIONED	ADJUSTMENTS RESULTING FROM:				NET COUNTY TAXES APPORTIONED	MUNICIPAL BUDGET STATE AID	NET COUNTY TAXES APPORTIONED LESS STATE AID (COL.12 AIII-12AIV-COUNTY BPP ADJUSTMENT)
		(A) EQUAL TABLE APPEALS		(B) APPEALS & CORRECTIONS				
		DEDUCT OVERPAY	ADD UNDERPAY	DEDUCT OVERPAY	ADD UNDERPAY			
36:MONTVALE	4,312,273.82	.00	.00	56,888.19	.00	4,255,385.63	.00	4,255,385.63
37:MOONACHIE	1,560,101.65	.00	.00	25,226.76	.00	1,534,874.89	.00	1,534,874.89
38:NEW MILFORD	3,958,178.05	.00	.00	8,659.25	.00	3,949,518.80	.00	3,949,518.80
39:NORTH ARLINGTON	3,410,748.87	.00	.00	1,601.59	.00	3,409,147.28	.00	3,409,147.28
40:NORTHVALE	1,994,330.43	.00	.00	11,832.99	.00	1,982,497.44	.00	1,982,497.44
41:NORWOOD	2,916,161.85	.00	.00	3,827.62	.00	2,912,334.23	.00	2,912,334.23
42:OAKLAND	5,183,203.27	.00	.00	5,407.83	.00	5,177,795.44	.00	5,177,795.44
43:OLD TAPPAN	3,703,703.44	.00	.00	2,262.33	.00	3,701,441.11	.00	3,701,441.11
44:ORADELL	3,494,786.05	.00	.00	25,633.08	.00	3,469,152.97	.00	3,469,152.97
45:PALISADES PARK	5,326,571.64	.00	.00	10,846.81	.00	5,315,724.83	.00	5,315,724.83
46:PARAMUS	18,040,836.94	.00	.00	136,351.70	.00	17,904,485.24	.00	17,904,485.24
47:PARK RIDGE BOR	3,791,580.78	.00	.00	5,121.89	.00	3,786,458.89	.00	3,786,458.89
48:RAMSEY	7,392,608.44	.00	.00	15,534.77	.00	7,377,073.67	.00	7,377,073.67
49:RIDGEFIELD	4,099,918.67	.00	.00	32,092.63	.00	4,067,826.04	.00	4,067,826.04
50:RIDGEFIELD PARK	2,844,925.68	.00	.00	150,315.76	.00	2,694,609.92	.00	2,694,609.92
51:RIDGWOOD VILLAGE	12,978,260.96	.00	.00	22,450.78	.00	12,955,810.18	.00	12,955,810.18
52:RIVEREDGE	3,565,815.55	.00	.00	7,743.50	.00	3,558,072.05	.00	3,558,072.05
53:RIVER VALE	4,216,541.58	.00	.00	24,116.99	.00	4,192,424.59	.00	4,192,424.59
54:ROCHELLE PARK	2,107,212.19	.00	.00	13,416.68	.00	2,093,795.51	.00	2,093,795.51
55:ROCKLEIGH	354,427.64	.00	.00	6,411.41	.00	348,016.23	.00	348,016.23
56:RUTHERFORD	5,959,849.41	.00	.00	19,272.80	.00	5,940,576.61	.00	5,940,576.61
57:SADDLE BROOK	4,666,300.90	.00	.00	20,626.30	.00	4,645,674.60	.00	4,645,674.60
58:SADDLE RIVER BOR	5,298,143.93	.00	.00	40,102.42	.00	5,258,041.51	.00	5,258,041.51
59:SO. HACKENSACK	1,432,841.91	.00	.00	9,257.09	.00	1,423,584.82	.00	1,423,584.82
60:TEANECK TWP	11,861,478.20	.00	.00	51,616.72	.00	11,809,861.48	.00	11,809,861.48
61:TENAFLY	8,301,872.38	.00	.00	48,274.65	.00	8,253,597.73	.00	8,253,597.73
62:TETERBORO	1,028,332.22	.00	.00	27,202.92	.00	1,001,129.30	.00	1,001,129.30
63:UPPER SADDLE RIVER	5,962,558.57	.00	.00	9,380.45	.00	5,953,178.12	.00	5,953,178.12
64:WALDWICK	3,248,880.24	.00	.00	1,603.89	.00	3,247,276.35	.00	3,247,276.35
65:WALLINGTON	2,266,145.04	.00	.00	1,830.24	.00	2,264,314.80	.00	2,264,314.80
66:WASHINGTON TWP	3,750,654.35	.00	.00	11,366.25	.00	3,739,288.10	.00	3,739,288.10
67:WESTWOOD	3,952,775.01	.00	.00	9,115.26	.00	3,943,659.75	.00	3,943,659.75
68:WOODCLIFF LAKE	4,539,749.61	.00	.00	6,784.90	.00	4,532,964.71	.00	4,532,964.71
69:WOOD RIDGE	2,545,354.27	.00	.00	24,323.04	.00	2,521,031.23	.00	2,521,031.23
70:WYCKOFF	9,208,555.56	.00	.00	37,392.58	.00	9,171,162.98	.00	9,171,162.98
BERGEN	354,897,180.21	.00	.00	2,156,063.21	.00	352,741,117.00	.00	352,741,117.00

2010 ABSTRACT OF RATABLES FOR THE COUNTY OF BERGEN

SECTION 12-B			SECTION 12-C					SECTION 12-D	
(A) COUNTY LIBRARY TAXES APPORTIONED	(B) COUNTY HEALTH SERVICE TAXES APPORTIONED	(C) COUNTY OPEN SPACE TAXES APPORTIONED	LOCAL TAXES TO BE RAISED FOR:					TOTAL LEVY ON WHICH TAX RATE IS COMPUTED	
			(i) DISTRICT SCHOOL PURPOSES			(ii) LOCAL MUNICIPAL PURPOSES			
			(A) DISTRICT SCHOOL (Adjusted for BPP)	(B) REG., CONSOL., & JOINT SCHOOL	(C) LOCAL SCHOOL	(A) MUNICIPAL BUDGET (Adjusted for BPP)	(B) OPEN SPACE BUDGET		
.00	.00	45,783.05	13,813,693.00	8,208,288.69	.00	9,007,957.00	65,648.00	34,678,498.47	0:
.00	.00	58,623.77	5,295,568.00	.00	.00	2,852,464.00	95,756.00	12,816,194.65	0:
.00	.00	75,647.72	44,033,154.50	.00	.00	26,625,413.25	.00	76,581,520.81	0:
.00	.00	22,904.20	13,513,758.12	.00	.00	5,955,445.00	.00	21,258,369.25	0:
.00	.00	68,019.81	10,423,999.00	6,078,856.07	.00	16,516,088.37	.00	38,247,844.12	0:
.00	.00	87,676.64	26,983,326.50	.00	.00	22,602,575.00	.00	56,435,065.52	0:
.00	.00	55,641.62	16,503,847.50	10,447,113.60	.00	10,008,979.00	206,320.00	41,524,955.76	0:
.00	.00	62,321.24	23,531,479.00	.00	.00	12,249,031.00	177,327.00	40,785,184.94	0:
.00	.00	36,889.66	11,705,661.00	6,843,700.16	.00	5,512,505.00	121,900.00	27,071,994.86	0:
.00	.00	56,619.55	31,899,943.00	.00	.00	15,153,663.00	.00	51,487,703.31	10:
.00	.00	62,839.57	29,038,162.50	.00	.00	16,564,124.00	.00	50,524,004.49	1:
.00	.00	58,724.47	13,024,579.00	5,294,363.93	.00	8,598,725.29	.00	31,392,184.66	1:
.00	.00	72,360.91	13,476,108.50	.00	.00	17,231,684.41	.00	36,275,058.37	1:
.00	.00	34,473.49	16,878,405.00	.00	.00	8,365,403.00	.00	27,941,402.95	1:
.00	.00	138,970.40	48,428,618.00	.00	.00	47,214,620.00	.00	106,435,210.28	1:
.00	.00	86,628.20	9,975,855.00	.00	.00	10,527,903.00	.00	27,197,729.11	1:
.00	.00	129,001.07	72,306,304.00	.00	.00	33,060,662.00	268,200.00	115,730,548.81	1:
.00	.00	36,484.04	11,992,774.50	.00	.00	11,575,898.46	.00	26,417,544.38	1:
.00	.00	165,176.23	49,072,315.00	.00	.00	57,096,085.98	.00	119,087,176.15	1:
.00	.00	117,741.26	24,729,103.00	17,363,684.08	.00	10,418,446.00	.00	61,696,531.37	2:
.00	.00	65,346.62	22,853,339.00	.00	.00	21,528,050.00	.00	49,499,845.09	2:
.00	.00	65,067.41	40,694,649.00	.00	.00	12,124,400.00	.00	57,914,858.92	2:
.00	.00	153,262.19	62,433,399.50	.00	.00	65,641,005.35	.00	139,967,663.37	2:
.00	.00	27,839.31	10,125,493.00	4,655,555.80	.00	4,476,015.00	108,945.00	21,540,608.00	2:
.00	.00	48,205.29	22,847,662.00	.00	.00	13,980,150.89	.00	40,592,976.18	2:
.00	.00	26,363.78	7,809,434.00	4,131,436.11	.00	5,473,813.00	.00	19,480,852.75	2:
.00	.00	50,979.49	17,837,491.00	10,001,587.64	.00	8,311,996.32	.00	40,143,394.02	2:
.00	.00	35,120.45	11,663,688.50	.00	.00	6,298,537.76	.00	20,713,691.70	2:
.00	.00	36,697.45	17,761,384.50	.00	.00	10,303,228.48	.00	30,936,921.11	2:
.00	.00	31,550.55	16,218,780.00	.00	.00	9,898,537.00	.00	28,565,025.00	3:
.00	.00	59,621.56	35,615,525.00	.00	.00	17,251,267.82	.00	57,464,942.71	3:
.00	.00	87,577.23	30,759,745.50	.00	.00	25,997,381.27	.00	63,508,387.05	3:
.00	.00	171,040.16	53,821,375.50	.00	.00	20,479,800.66	414,814.70	88,074,443.62	3:
.00	.00	34,223.20	15,238,138.00	.00	.00	11,198,942.00	.00	29,101,259.50	3:
.00	.00	32,824.34	17,269,449.00	.00	.00	6,504,506.00	86,392.75	26,409,386.08	3:

2010 ABSTRACT OF RATABLES FOR THE COUNTY OF BERGEN

SECTION 12-B			SECTION 12-C					SECTION 12-D	
(A) COUNTY LIBRARY TAXES APPORTIONED	(B) COUNTY HEALTH SERVICE TAXES APPORTIONED	(C) COUNTY OPEN SPACE TAXES APPORTIONED	LOCAL TAXES TO BE RAISED FOR:					TOTAL LEVY ON WHICH TAX RATE IS COMPUTED	
			(i) DISTRICT SCHOOL PURPOSES			(ii) LOCAL MUNICIPAL PURPOSES			
			(A) DISTRICT SCHOOL (Adjusted for BPP)	(B) REG., CONSOL., & JOINT SCHOOL	(C) LOCAL SCHOOL	(A) MUNICIPAL BUDGET (Adjusted for BPP)	(B) OPEN SPACE BUDGET		
.00	.00	55,714.95	13,493,551.50	10,375,365.48	.00	10,113,420.00	117,921.00	38,411,358.56	38
.00	.00	20,156.65	6,892,462.00	.00	.00	5,742,501.00	.00	14,189,994.54	37
.00	.00	51,140.00	26,667,423.00	.00	.00	14,331,101.53	98,230.00	45,097,413.33	36
.00	.00	44,067.17	21,155,349.00	.00	.00	14,187,837.00	.00	38,796,400.45	35
.00	.00	25,766.92	8,065,605.50	4,561,460.66	.00	5,057,198.59	100,500.00	19,793,029.11	40
.00	.00	37,677.06	8,563,795.00	7,201,210.39	.00	6,732,105.00	148,390.00	25,595,511.68	41
.00	.00	66,967.44	24,122,034.50	10,142,565.23	.00	13,719,459.44	260,000.00	53,488,822.05	42
.00	.00	47,852.17	12,423,699.00	7,756,767.66	.00	4,267,866.00	130,528.00	28,328,153.94	43
.00	.00	45,152.94	10,011,646.00	13,481,998.29	.00	9,254,580.78	.00	36,262,530.98	44
.00	.00	68,819.77	19,781,669.00	.00	.00	13,750,676.74	.00	38,916,890.34	45
.00	.00	233,089.18	69,062,075.50	.00	.00	43,969,262.62	.00	131,168,912.54	46
.00	.00	48,987.55	22,453,755.50	.00	.00	8,118,068.00	.00	34,407,269.94	47
.00	.00	95,513.14	47,264,966.97	.00	.00	15,798,079.92	.00	70,535,633.70	48
.00	.00	52,971.31	16,357,117.50	.00	.00	9,227,858.00	.00	29,705,772.85	49
.00	.00	36,756.69	21,623,466.00	.00	.00	14,841,754.00	.00	39,196,586.61	50
.00	.00	167,680.26	82,661,789.00	.00	.00	30,013,834.08	352,345.80	126,151,459.32	51
.00	.00	46,070.65	14,124,067.00	13,564,742.71	.00	10,477,930.00	163,518.53	41,934,400.94	52
.00	.00	54,478.08	19,059,804.00	9,930,099.79	.00	8,829,919.00	211,314.00	42,278,039.46	53
.00	.00	27,225.36	9,436,248.00	.00	.00	8,149,503.91	.00	19,706,772.78	54
.00	.00	4,579.24	641,222.00	.00	.00	1,092,275.00	.00	2,086,092.47	55
.00	.00	77,001.77	35,769,554.00	.00	.00	21,212,380.00	.00	62,999,512.38	56
.00	.00	60,289.01	26,436,052.00	.00	.00	15,164,113.33	.00	46,306,128.94	57
.00	.00	68,452.48	6,950,681.50	.00	.00	8,252,790.00	.00	20,529,965.49	58
.00	.00	18,512.44	6,835,105.00	.00	.00	5,784,079.00	.00	14,061,281.26	59
.00	.00	153,251.33	79,018,427.50	.00	.00	50,242,039.84	609,289.31	141,832,869.46	60
.00	.00	107,260.91	54,679,780.50	.00	.00	21,374,225.00	307,832.00	84,722,696.14	61
.00	.00	13,286.14	129,075.00	.00	.00	3,754,076.39	.00	4,897,566.83	62
.00	.00	77,036.78	20,039,906.50	11,077,771.66	.00	7,629,389.55	298,805.00	45,076,087.61	63
.00	.00	41,975.82	24,373,867.00	.00	.00	8,469,244.00	77,905.00	36,210,268.17	64
.00	.00	29,278.79	12,231,990.00	.00	.00	7,530,282.00	.00	22,055,865.59	65
.00	.00	48,458.78	.00	21,803,027.81	.00	9,118,961.00	.00	34,709,735.69	66
.00	.00	51,070.20	.00	22,396,036.69	.00	11,619,129.00	.00	38,009,895.64	67
.00	.00	58,653.96	13,227,331.00	11,065,604.16	.00	7,941,895.00	171,422.00	36,997,870.83	68
.00	.00	32,886.20	13,613,342.50	.00	.00	10,083,655.00	.00	26,250,914.93	69
.00	.00	118,975.43	32,350,595.00	17,384,758.18	.00	11,149,294.00	238,935.00	70,413,720.59	70
.00	.00	4,585,302.50	1,649,093,661.09	233,765,994.79	.00	1,033,606,088.03	4,832,239.09	3,278,624,402.50	99

2010 ABSTRACT OF RATABLES FOR THE COUNTY OF BERGEN

SECTION 13							
REAL PROPERTY EXEMPT FROM TAXATION							
TAXING DISTRICTS	(A) PUBLIC SCHOOL	(B) OTHER SCHOOL	(C) PUBLIC PROPERTY	(D) CHURCH AND CHARITABLE	(E) CEMETERIES AND GRAVEYARDS	(F) OTHER EXEMPTS	(G) TOTAL AMOUNT OF EXEMPTS (13A+B+C+D+E+F)
01: ALLENDALE	43,990,800	0	33,034,300	11,955,100	0	391,200	89,371,400
02: ALPINE	8,704,400	0	956,463,200	3,229,300	0	352,903,600	1,321,300,500
03: BERGENFIELD	83,774,100	278,500	67,737,800	43,020,800	248,000	27,789,800	222,849,000
04: BOGOTA	20,932,700	723,800	14,530,200	10,929,000	0	5,106,400	52,222,100
05: CARLSTADT	3,656,300	1,039,500	22,907,900	2,180,700	1,046,500	48,937,420	79,768,320
06: CLIFFSIDE PARK	31,473,600	3,910,300	70,278,100	17,865,300	0	7,643,900	131,171,200
07: CLOSTER	15,891,200	5,250,800	109,054,800	22,444,100	78,900	13,250,600	165,970,400
08: CRESSKILL	48,551,300	3,286,900	45,262,900	12,765,300	0	7,677,000	117,543,400
09: DEMAREST	47,609,700	15,996,900	56,836,800	8,718,900	37,300	1,002,700	130,202,300
10: DUMONT	35,080,300	8,330,800	21,156,500	11,242,400	699,800	23,086,500	99,596,300
11: ELMWOOD PARK	59,350,600	0	57,053,500	14,447,100	742,500	15,540,500	147,134,200
12: EAST RUTHERFORD	33,113,700	0	2,018,598,400	13,771,400	0	1,819,400	2,067,302,900
13: EDGEWATER	20,959,700	786,900	98,127,600	4,894,800	2,682,000	95,166,000	222,617,000
14: EMERSON	41,628,700	0	22,732,300	14,367,000	37,228,100	11,285,300	127,241,400
15: ENGLEWOOD	74,745,200	55,629,700	151,067,100	84,395,100	26,266,500	282,602,600	674,706,200
16: ENGLEWOOD CLIFFS	82,935,300	76,519,400	753,399,000	0	2,628,500	2,746,100	918,228,300
17: FAIR LAWN	91,973,100	0	157,948,600	53,104,700	17,889,200	23,436,100	344,351,700
18: FAIRVIEW	10,145,700	9,403,500	24,928,900	8,510,700	58,890,000	7,643,600	119,522,400
19: FORT LEE	54,473,900	16,298,900	200,781,900	28,523,000	11,283,100	18,611,000	329,971,800
20: FRANKLIN LAKES	80,685,400	11,592,800	72,038,300	34,801,600	12,090,500	8,040,500	219,249,100
21: GARFIELD	46,654,900	7,128,200	35,524,200	33,638,400	4,782,500	43,558,300	171,286,500
22: GLEN ROCK	68,270,400	0	128,328,100	37,537,500	132,600	15,729,300	249,997,900
23: HACKENSACK	77,799,900	88,799,400	355,975,500	75,593,700	57,880,300	145,693,800	801,742,600
24: HARRINGTON PARK	14,492,000	0	55,695,800	12,596,600	632,800	4,071,000	87,488,200
25: HASBROUCK HEIGHTS	38,613,900	0	38,930,800	25,274,300	0	14,817,300	117,636,300
26: HAWORTH	8,180,700	0	53,802,900	8,942,500	0	2,099,100	73,025,200
27: HILLSDALE	45,656,000	5,979,100	69,366,900	13,621,800	120,000	18,127,600	152,871,400
28: HOHOKUS	12,381,300	5,663,600	22,210,400	9,707,100	388,500	1,222,500	51,573,400
29: LEONIA	57,356,100	2,919,500	110,794,200	22,024,100	11,978,100	4,173,700	209,245,700
30: LITTLE FERRY	10,813,100	0	19,324,200	7,504,500	1,588,000	423,149,700	462,379,500
31: LODI	39,773,800	23,477,300	62,400,900	71,929,400	15,339,300	5,600,100	218,520,800
32: LYNDBURST	38,252,200	13,223,100	319,870,400	36,250,400	38,672,300	16,725,500	462,993,900
33: MAHWAH	48,063,200	2,756,100	222,080,100	25,930,100	667,600	17,465,200	316,962,300
34: MAYWOOD	15,212,500	0	29,572,100	16,729,200	0	24,205,400	85,719,200
35: MIDLAND PARK	23,635,800	4,420,900	12,334,800	21,460,100	584,000	16,373,100	78,808,700

2010 ABSTRACT OF RATABLES FOR THE COUNTY OF BERGEN

TAXING DISTRICTS	SECTION 13						
	REAL PROPERTY EXEMPT FROM TAXATION						
	(A) PUBLIC SCHOOL	(B) OTHER SCHOOL	(C) PUBLIC PROPERTY	(D) CHURCH AND CHARITABLE	(E) CEMETERIES AND GRAVEYARDS	(F) OTHER EXEMPTS	(G) TOTAL AMOUNT OF EXEMPTS (13A+B+C+D+E+F)
36:MONTVALE	42,885,300	29,574,200	28,468,600	7,315,600	0	1,782,400	110,026,100
37:MOONACHIE	13,316,400	0	9,106,900	1,191,200	0	192,108,100	215,722,600
38:NEW MILFORD	68,019,600	4,896,900	41,798,400	20,370,900	150,000	4,985,600	140,221,400
39:NORTH ARLINGTON	17,273,700	10,869,100	39,853,500	5,980,300	52,469,300	2,929,500	129,375,400
40:NORTHVALE	10,689,900	0	17,573,900	8,680,100	0	4,745,400	41,689,300
41:NORWOOD	15,728,400	6,230,000	114,976,200	15,796,000	50,000	10,534,000	163,314,600
42:OAKLAND	68,777,400	9,740,300	61,355,400	13,632,700	2,051,700	23,725,900	179,283,400
43:OLD TAPPAN	31,674,500	0	27,188,200	12,201,800	394,100	4,096,000	75,554,600
44:ORADELL	42,834,700	19,515,500	79,301,500	8,248,700	4,500	11,208,400	161,113,300
45:PALISADES PARK	19,345,800	0	72,575,200	24,438,400	0	20,617,300	136,976,700
46:PARAMUS	157,619,600	214,175,300	424,895,800	90,977,600	119,074,600	46,258,100	1,053,001,000
47:PARK RIDGE BOR	19,373,500	2,542,400	24,224,100	13,089,900	549,000	12,048,700	71,827,600
48:RAMSEY	49,938,300	18,179,300	54,660,300	27,180,400	4,568,000	9,730,400	164,256,700
49:RIDGEFIELD	24,986,600	0	53,778,000	21,991,100	0	57,163,500	157,919,200
50:RIDGEFIELD PARK	45,339,800	3,486,400	114,379,400	22,122,200	0	16,323,000	201,650,800
51:RIDGEWOOD VILLAGE	157,643,000	10,944,800	201,753,700	120,398,900	23,856,100	232,244,600	746,841,100
52:RIVEREDGE	36,869,400	0	45,648,200	22,671,400	0	26,623,000	131,812,000
53:RIVER VALE	33,127,300	0	32,678,300	3,644,200	600,000	22,346,900	92,396,700
54:ROCHELLE PARK	11,673,300	3,128,300	32,299,900	4,476,800	0	5,594,500	57,172,800
55:ROCKLEIGH	23,587,800	0	25,074,000	0	0	23,061,600	71,723,400
56:RUTHERFORD	39,239,300	38,466,600	61,109,700	28,789,300	0	21,800,900	189,405,800
57:SADDLE BROOK	45,102,100	0	25,263,300	16,920,900	47,109,200	19,193,300	153,588,800
58:SADDLE RIVER BOR	9,506,300	10,574,300	13,979,300	12,973,000	1,209,500	0	48,242,400
59:SO. HACKENSACK	13,722,600	0	16,778,300	2,065,600	10,480,900	15,660,300	58,707,700
60:TEANECK TWP	83,184,100	79,163,500	224,131,600	93,894,700	362,700	85,164,400	565,901,000
61:TENAFLY	57,776,100	4,261,400	131,102,300	69,998,900	2,531,800	14,810,900	280,481,400
62:TETERBORO	8,176,500	0	2,735,900	0	0	399,558,800	410,471,200
63:UPPER SADDLE RIVER	25,834,400	0	15,334,600	13,274,800	0	3,156,300	57,600,100
64:WALDWICK	43,081,800	8,824,700	16,353,600	8,291,100	188,500	26,415,300	103,155,000
65:WALLINGTON	28,653,200	4,636,300	21,835,100	14,885,800	0	8,728,400	78,738,800
66:WASHINGTON TWP	75,693,100	25,173,800	32,197,000	13,595,000	28,845,500	24,934,400	200,438,800
67:WESTWOOD	20,747,800	5,841,700	47,242,700	15,572,500	9,104,200	18,578,900	117,087,800
68:WOODCLIFF LAKE	12,144,200	6,389,100	26,206,800	7,901,800	0	5,118,500	57,760,400
69:WOOD RIDGE	11,534,900	0	23,802,800	6,399,200	0	1,584,400	43,321,300
70:WYCKOFF	59,758,500	7,627,400	91,562,200	90,787,700	3,804,900	81,895,300	335,436,000
BERGEN	2,859,690,700	887,657,200	8,741,374,100	1,659,664,500	611,981,400	3,162,418,820	17,922,786,720

2010 ABSTRACT OF RATABLES FOR THE COUNTY OF BERGEN

TAXING DISTRICTS	SECTION 14				SECTION 15	
	AMOUNT OF MISCELLANEOUS REVENUES TO SUPPORT LOCAL BUDGET				DEDUCTIONS ALLOWED	
	(A) SURPLUS REVENUE	(B) MISCELLANEOUS REVENUES ANTICIPATED	(C) RECEIPTS FROM DELINQUENT TAX	(D) TOTAL OF MISCELLANEOUS REVENUES (COL. 14A+B+C)	(A) SENIOR CITIZEN, DISABLED AND SURVIVING SPOUSE	(B) VETERANS AND WIDOWS
01: ALLENDALE	900,000.00	2,199,383.20	200,000.30	3,299,383.50	4,250.00	47,250.00
02: ALPINE	1,315,000.00	1,321,402.00	125,000.00	2,761,402.00	.00	8,500.00
03: BERGENFIELD	87,752.75	2,741,484.00	.00	2,829,236.75	47,000.00	200,750.00
04: BOGOTA	.00	1,414,131.00	360,000.00	1,774,131.00	18,750.00	55,250.00
05: CARLSTADT	.00	2,427,415.33	700,000.00	3,127,415.33	27,000.00	67,250.00
06: CLIFFSIDE PARK	4,500,000.00	3,342,341.00	1,075,000.00	8,917,341.00	48,500.00	101,500.00
07: CLOSTER	425,000.00	3,163,313.00	400,000.00	3,988,313.00	13,000.00	64,000.00
08: CRESSKILL	1,200,000.00	1,401,398.00	730,000.00	3,331,398.00	9,250.00	75,750.00
09: DEMAREST	900,000.00	1,154,210.00	316,000.00	2,370,210.00	3,500.00	32,250.00
10: DUMONT	805,000.00	2,566,098.00	550,000.00	3,921,098.00	29,250.00	178,750.00
11: ELMWOOD PARK	1,738,329.00	6,771,525.00	575,000.00	9,084,854.00	75,250.00	155,000.00
12: EAST RUTHERFORD	.00	10,838,859.11	750,000.00	11,588,859.11	23,000.00	52,500.00
13: EDGEWATER	1,765,000.00	1,879,109.59	1,453,000.00	5,097,109.59	4,750.00	21,500.00
14: EMERSON	650,000.00	1,424,047.00	313,000.00	2,387,047.00	11,250.00	82,000.00
15: ENGLEWOOD	2,600,000.00	8,818,490.72	1,800,000.00	13,218,490.72	27,250.00	83,750.00
16: ENGLEWOOD CLIFFS	604,000.00	1,838,146.00	300,000.00	2,742,146.00	4,000.00	41,750.00
17: FAIR LAWN	5,000,000.00	6,681,651.27	990,000.00	12,671,651.27	98,250.00	326,750.00
18: FAIRVIEW	702,200.00	2,825,338.58	710,000.00	4,237,538.58	62,250.00	39,250.00
19: FORT LEE	1,950,000.00	6,356,601.05	1,388,000.00	9,694,601.05	51,000.00	195,500.00
20: FRANKLIN LAKES	1,244,000.00	3,145,132.00	703,200.00	5,092,332.00	3,500.00	67,250.00
21: GARFIELD	2,000,000.00	7,062,887.00	900,000.00	9,962,887.00	93,000.00	127,250.00
22: GLEN ROCK	800,000.00	2,629,806.00	490,000.00	3,919,806.00	11,500.00	93,000.00
23: HACKENSACK	5,960,000.00	10,985,574.63	2,535,000.00	19,480,574.63	60,250.00	133,000.00
24: HARRINGTON PARK	632,703.00	1,083,305.00	150,000.00	1,866,008.00	3,750.00	46,000.00
25: HASBROUCK HEIGHTS	1,200,000.00	2,540,472.72	340,000.00	4,080,472.72	22,750.00	111,500.00
26: HAWORTH	329,000.00	1,165,771.00	213,000.00	1,707,771.00	3,250.00	28,500.00
27: HILLSDALE	1,121,900.00	2,375,640.82	310,000.00	3,807,540.82	16,250.00	105,250.00
28: HOHOKUS	466,100.00	957,855.01	167,900.00	1,591,855.01	750.00	36,250.00
29: LEONIA	300,000.00	2,087,590.41	267,916.63	2,655,507.04	5,250.00	53,250.00
30: LITTLE FERRY	1,267,450.00	2,084,888.00	542,000.00	3,894,338.00	30,500.00	63,500.00
31: LODI	1,600,000.00	5,995,297.16	310,000.00	7,905,297.16	135,000.00	145,500.00
32: LYNDBURST	.00	8,260,768.63	1,300,000.00	9,560,768.63	64,250.00	191,750.00
33: MAHWAH	4,625,000.00	9,185,456.11	303,039.25	14,113,495.36	40,250.00	180,000.00
34: MAYWOOD	828,112.00	2,557,093.52	335,000.00	3,720,205.52	24,500.00	87,250.00
35: MIDLAND PARK	1,500,000.00	1,189,352.71	240,000.00	2,929,352.71	13,500.00	67,500.00

2010 ABSTRACT OF RATABLES FOR THE COUNTY OF BERGEN

TAXING DISTRICTS	SECTION 14				SECTION 15	
	AMOUNT OF MISCELLANEOUS REVENUES TO SUPPORT LOCAL BUDGET				DEDUCTIONS ALLOWED	
	(A) SURPLUS REVENUE	(B) MISCELLANEOUS REVENUES ANTICIPATED	(C) RECEIPTS FROM DELINQUENT TAX	(D) TOTAL OF MISCELLANEOUS REVENUES (COL. 14A+B+C)	(A) SENIOR CITIZEN, DISABLED AND SURVIVING SPOUSE	(B) VETERANS AND WIDOWS
36:MONTVALE	1,800,000.00	2,355,834.00	275,000.00	4,430,834.00	7,000.00	58,500.00
37:MOONACHIE	891,247.00	1,233,277.00	125,000.00	2,249,524.00	8,250.00	19,750.00
38:NEW MILFORD	331,500.00	2,841,553.75	405,000.00	3,578,053.75	26,500.00	135,500.00
39:NORTH ARLINGTON	860,673.00	4,780,023.00	850,000.00	6,490,696.00	33,000.00	129,500.00
40:NORTHVALE	.00	2,215,785.00	448,000.00	2,663,785.00	12,500.00	49,000.00
41:NORWOOD	338,900.00	1,501,414.83	418,700.00	2,259,014.83	16,500.00	52,500.00
42:OAKLAND	886,000.00	3,050,301.59	499,250.00	4,435,551.59	18,500.00	119,750.00
43:OLD TAPPAN	1,006,000.00	3,179,507.00	363,500.00	4,549,007.00	4,750.00	43,000.00
44:ORADELL	680,000.00	1,840,991.66	248,000.00	2,768,991.66	7,500.00	79,500.00
45:PALISADES PARK	552,478.08	3,659,983.78	1,140,000.00	5,352,461.86	27,250.00	48,750.00
46:PARAMUS	600,000.00	11,273,063.80	825,000.00	12,698,063.80	51,000.00	290,250.00
47:PARK RIDGE BOR	640,000.00	2,374,840.00	250,000.00	3,264,840.00	10,500.00	97,500.00
48:RAMSEY	2,784,000.00	2,791,442.34	400,000.00	5,975,442.34	12,750.00	105,000.00
49:RIDGEFIELD	850,000.00	9,436,311.00	525,000.00	10,811,311.00	24,000.00	61,250.00
50:RIDGEFIELD PARK	425,000.00	3,239,321.00	1,319,000.00	4,983,321.00	25,250.00	76,250.00
51:RIDGEWOOD VILLAGE	2,606,710.00	8,304,909.06	900,000.00	11,811,619.06	18,000.00	147,250.00
52:RIVEREDGE	1,424,000.00	1,871,365.47	275,000.00	3,570,365.47	13,750.00	112,250.00
53:RIVER VALE	1,020,000.00	1,941,455.00	260,000.00	3,221,455.00	10,250.00	95,000.00
54:ROCHELLE PARK	500,000.00	2,217,103.92	275,000.00	2,992,103.92	23,250.00	63,250.00
55:ROCKLEIGH	218,510.00	242,393.00	28,000.00	488,903.00	.00	1,500.00
56:RUTHERFORD	.00	4,663,832.00	1,000,000.00	5,663,832.00	29,750.00	156,500.00
57:SADDLE BROOK	325,000.00	2,920,291.12	345,000.00	3,590,291.12	70,000.00	172,750.00
58:SADDLE RIVER BOR	106,704.00	2,774,211.70	400,000.00	3,280,915.70	500.00	19,500.00
59:SO. HACKENSACK	573,000.00	1,408,456.00	.00	1,981,456.00	12,250.00	19,500.00
60:TEANECK TWP	4,150,000.00	7,871,694.54	1,470,274.00	13,491,968.54	36,500.00	210,000.00
61:TENAFLY	1,600,000.00	2,729,608.00	625,000.00	4,954,608.00	7,500.00	76,750.00
62:TETERBORO	950,000.00	170,449.20	.00	1,120,449.20	.00	.00
63:UPPER SADDLE RIVER	1,321,000.00	1,867,200.38	663,000.00	3,851,200.38	3,500.00	46,750.00
64:WALDWICK	918,000.00	3,763,606.00	445,000.00	5,126,606.00	32,500.00	125,750.00
65:WALLINGTON	293,800.00	1,485,082.00	400,000.00	2,178,882.00	50,250.00	75,500.00
66:WASHINGTON TWP	1,020,000.00	1,782,653.00	210,000.00	3,012,653.00	10,500.00	126,500.00
67:WESTWOOD	1,350,000.00	2,875,522.00	595,000.00	4,820,522.00	9,250.00	84,750.00
68:WOODCLIFF LAKE	1,150,000.00	1,648,890.00	150,000.00	2,948,890.00	2,000.00	42,750.00
69:WOOD RIDGE	.00	2,500,659.00	200,000.00	2,700,659.00	24,750.00	86,000.00
70:WYCKOFF	1,900,000.00	3,079,663.00	519,000.00	5,498,663.00	12,250.00	147,500.00
BERGEN	83,089,068.83	244,364,528.71	38,693,780.18	366,147,377.72	1,737,750.00	6,541,750.00

2010 ABSTRACT OF RATABLES FOR THE COUNTY OF BERGEN

TAXING DISTRICTS	ADDENDUM TO ABSTRACT OF RATABLES -- ASSESSED VALUE OF PARTIAL EXEMPTIONS & ABATEMENTS (COLUMN 3)							
	(1) POLLUTION CONTROL	(2) FIRE SUPPRESSION	(3) FALLOUT SHELTER	(4) WATER- SEWER FACILITY	(5) UEZ ABATEMENT	(6) HOME IMPROVEMENT	(7) MULTI- FAMILY DWELLING	(8) CLASS 4 ABATEMENT
36:MONTVALE	0	0	0	0	0	0	0	0
37:MOONACHIE	0	0	0	0	0	0	0	0
38:NEW MILFORD	0	0	0	0	0	0	0	0
39:NORTH ARLINGTON	0	0	0	0	0	0	0	0
40:NORTHVALE	0	0	0	0	0	0	0	0
41:NORWOOD	0	0	0	0	0	0	0	0
42:OAKLAND	0	0	0	0	0	0	0	0
43:OLD TAPPAN	0	0	0	0	0	0	0	0
44:ORADELL	0	0	0	0	0	0	0	0
45:PALISADES PARK	0	0	0	0	0	0	0	0
46:PARAMUS	0	0	0	0	0	0	0	0
47:PARK RIDGE BOR	0	0	0	0	0	0	0	0
48:RAMSEY	0	0	0	0	0	0	0	0
49:RIDGEFIELD	0	0	0	0	0	0	0	0
50:RIDGEFIELD PARK	0	0	0	0	0	0	0	0
51:RIDGEWOOD VILLAGE	0	0	0	0	0	0	0	0
52:RIVEREDGE	0	0	0	0	0	0	0	0
53:RIVER VALE	0	0	0	0	0	0	0	0
54:ROCHELLE PARK	0	0	0	0	0	0	0	0
55:ROCKLEIGH	0	0	0	0	0	0	0	0
56:RUTHERFORD	0	0	0	0	0	0	0	0
57:SADDLE BROOK	0	0	0	0	0	0	0	0
58:SADDLE RIVER BOR	0	0	0	0	0	0	0	0
59:SO. HACKENSACK	0	0	0	0	0	0	0	0
60:TEANECK TWP	0	0	0	0	0	0	0	0
61:TENAFLY	0	0	0	0	0	0	0	0
62:TETERBORO	0	0	0	0	0	0	0	0
63:UPPER SADDLE RIVER	0	0	0	0	0	0	0	0
64:WALDWICK	0	0	0	0	0	0	0	0
65:WALLINGTON	0	0	0	0	0	0	0	0
66:WASHINGTON TWP	0	0	0	0	0	0	0	0
67:WESTWOOD	0	0	0	0	0	0	0	0
68:WOODCLIFF LAKE	0	440,400	0	0	0	0	0	0
69:WOOD RIDGE	0	0	0	0	0	0	0	0
70:WYCKOFF	0	0	0	0	0	0	0	0
BERGEN	0	2,264,900	0	0	0	0	0	0

2010 ABSTRACT OF RATABLES FOR THE COUNTY OF BERGEN

ADDENDUM TO ABSTRACT OF RATABLES -- ASSESSED VALUE OF PARTIAL EXEMPTIONS & ABATEMENTS (CONTINUED)

TAXING DISTRICTS	(9)	(10)	(11)	(12)	(13)	(14)	(15)	(16)
	DWELLING ABATEMENT	DWELLING EXEMPTION	NEW DWELLING CONVERSION ABATEMENT	NEW DWELLING CONVERSION EXEMPTION	MULTI-DWELLING EXEMPTION	MULTI-DWELLING ABATEMENT	COMMERCIAL/ INDUSTRIAL EXEMPTION	TOTAL VALUE
36: MONTVALE	0	0	0	0	0	0	0	0
37: MOONACHIE	0	0	0	0	0	0	0	0
38: NEW MILFORD	0	0	0	0	0	0	0	0
39: NORTH ARLINGTON	0	0	0	0	0	0	0	0
40: NORTHVALE	0	0	0	0	0	0	0	0
41: NORWOOD	0	0	0	0	0	0	0	0
42: OAKLAND	0	0	0	0	0	0	0	0
43: OLD TAPPAN	0	0	0	0	0	0	0	0
44: ORADELL	0	0	0	0	0	0	0	0
45: PALISADES PARK	0	0	0	0	0	0	0	0
46: PARAMUS	0	0	0	0	0	0	0	0
47: PARK RIDGE BOR	0	0	0	0	0	0	0	0
48: RAMSEY	0	0	0	0	0	0	0	0
49: RIDGEFIELD	0	0	0	0	0	0	0	0
50: RIDGEFIELD PARK	0	1,796,800	0	0	0	0	0	1,796,800
51: RIDGEWOOD VILLAGE	0	0	0	0	0	0	0	0
52: RIVEREDGE	0	0	0	0	0	0	0	0
53: RIVER VALE	0	0	0	0	0	0	0	0
54: ROCHELLE PARK	0	0	0	0	0	0	0	0
55: ROCKLEIGH	0	0	0	0	0	0	0	0
56: RUTHERFORD	0	0	0	0	0	0	0	0
57: SADDLE BROOK	0	0	0	0	0	0	0	0
58: SADDLE RIVER BOR	0	0	0	0	0	0	0	0
59: SO. HACKENSACK	0	0	0	0	0	0	0	0
60: TEANECK TWP	0	0	0	0	0	0	0	0
61: TENAFLY	0	0	0	0	0	0	0	0
62: TETERBORO	0	0	0	0	0	0	0	0
63: UPPER SADDLE RIVER	0	0	0	0	0	0	0	0
64: WALDWICK	0	0	0	0	0	0	0	0
65: WALLINGTON	0	0	0	0	0	0	0	0
66: WASHINGTON TWP	0	0	0	0	0	0	0	0
67: WESTWOOD	0	0	0	0	0	0	0	0
68: WOODCLIFF LAKE	0	0	0	0	0	0	0	440,400
69: WOOD RIDGE	0	1,223,900	0	0	0	0	0	1,223,900
70: WYCKOFF	0	0	0	0	0	0	0	0
BERGEN	215,300	6,069,800	0	0	0	0	147,900	8,697,900

2010 ABSTRACT OF RATABLES FOR THE COUNTY OF BERGEN

TAXING DISTRICTS	ADDENDUM -- EQUALIZED VALUE BASED ON IN LIEU OF TAXES (COL.10B)				
	(1) C.12 PL 1977 IN LIEU OF TAX	(2) NJ HOUSING FINANCE AGENCY	(3) URBAN RENEWAL	(4) OTHER	(5) TOTAL
01: ALLENDALE	0	0	0	0	0
02: ALPINE	0	0	0	0	0
03: BERGENFIELD	0	0	0	0	0
04: BOGOTA	0	0	0	0	0
05: CARLSTADT	0	0	0	0	0
06: CLIFFSIDE PARK	0	0	0	0	0
07: CLOSTER	0	0	0	0	0
08: CRESSKILL	0	0	0	0	0
09: DEMAREST	0	0	0	0	0
10: DUMONT	0	0	0	0	0
11: ELMWOOD PARK	0	0	0	0	0
12: EAST RUTHERFORD	0	0	0	0	0
13: EDGEWATER	0	0	0	0	0
14: EMERSON	0	0	0	0	0
15: ENGLEWOOD	0	0	0	0	0
16: ENGLEWOOD CLIFFS	0	0	0	0	0
17: FAIR LAWN	0	0	0	0	0
18: FAIRVIEW	0	0	0	0	0
19: FORT LEE	0	0	0	0	0
20: FRANKLIN LAKES	0	0	0	0	0
21: GARFIELD	0	0	0	0	0
22: GLEN ROCK	0	0	0	0	0
23: HACKENSACK	0	0	0	0	0
24: HARRINGTON PARK	0	0	0	0	0
25: HASBROUCK HEIGHTS	0	0	0	0	0
26: HAWORTH	0	0	0	0	0
27: HILLSDALE	0	0	0	0	0
28: HOHOKUS	0	0	0	0	0
29: LEONIA	0	0	0	0	0
30: LITTLE FERRY	0	0	0	0	0
31: LODI	0	0	0	0	0
32: LYNDBURST	0	0	0	0	0
33: MAHWAH	0	0	0	0	0
34: MAYWOOD	0	0	0	0	0
35: MIDLAND PARK	0	0	0	0	0

2010 ABSTRACT OF RATABLES FOR THE COUNTY OF BERGEN

TAXING DISTRICTS	ADDENDUM -- EQUALIZED VALUE BASED ON IN LIEU OF TAXES (COL. 10B)				
	(1) C.12 PL 1977 IN LIEU OF TAX	(2) NJ HOUSING FINANCE AGENCY	(3) URBAN RENEWAL	(4) OTHER	(5) TOTAL
36:MONTVALE	0	0	0	0	0
37:MOONACHIE	0	0	0	0	0
38:NEW MILFORD	0	0	0	0	0
39:NORTH ARLINGTON	0	0	0	0	0
40:NORTHVALE	0	0	0	0	0
41:NORWOOD	0	0	0	0	0
42:OAKLAND	0	0	0	0	0
43:OLD TAPPAN	0	0	0	0	0
44:ORADELL	0	0	0	0	0
45:PALISADES PARK	0	0	0	0	0
46:PARAMUS	0	0	0	0	0
47:PARK RIDGE BOR	0	0	0	0	0
48:RAMSEY	0	0	0	0	0
49:RIDGEFIELD	0	0	0	0	0
50:RIDGEFIELD PARK	0	0	0	0	0
51:RIDGEWOOD VILLAGE	0	0	0	0	0
52:RIVEREDGE	0	0	0	0	0
53:RIVER VALE	0	0	0	0	0
54:ROCHELLE PARK	0	0	0	0	0
55:ROCKLEIGH	0	0	0	0	0
56:RUTHERFORD	0	0	0	0	0
57:SADDLE BROOK	0	0	0	0	0
58:SADDLE RIVER BOR	0	0	0	0	0
59:SO. HACKENSACK	0	0	0	0	0
60:TEANECK TWP	0	0	0	0	0
61:TENAFLY	0	0	0	0	0
62:TETERBORO	0	0	0	0	0
63:UPPER SADDLE RIVER	0	0	0	0	0
64:WALDWICK	0	0	0	0	0
65:WALLINGTON	0	0	0	0	0
66:WASHINGTON TWP	0	0	0	0	0
67:WESTWOOD	0	0	0	0	0
68:WOODCLIFF LAKE	0	0	0	0	0
69:WOOD RIDGE	0	0	0	0	0
70:WICKOFF	0	0	0	0	0
BERGEN	0	0	0	0	0

2010 ABSTRACT OF RATABLES FOR THE COUNTY OF BERGEN

TAXING DISTRICTS	BREAKDOWN OF GENERAL TAX RATE										
	COUNTY TAX	LIBRARY TAX	HEALTH SERVICE TAX	COUNTY OPEN SPACE TAX	DISTRICT SCHOOL TAX	REGIONAL SCHOOL TAX	LOCAL SCHOOL TAX	MUNICIPAL PURPOSE TAX	MUNICIPAL OPEN SPACE TAX	GENERAL TAX RATE	EFFECTIVE TAX RATE
01:ALLENDALE	.270	.000	.000	.004	1.052	.625	.000	.686	.005	2.642	1.890
02:ALPINE	.236	.000	.000	.004	.277	.000	.000	.149	.004	.670	.550
03:BERGENFIELD	.219	.000	.000	.003	1.649	.000	.000	.996	.000	2.867	2.530
04:BOGOTA	.212	.000	.000	.003	1.620	.000	.000	.714	.000	2.549	2.320
05:CARLSTADT	.540	.000	.000	.008	1.091	.635	.000	1.727	.000	4.001	1.410
06:CLIFFSIDE PARK	.274	.000	.000	.004	1.091	.000	.000	.913	.000	2.282	1.610
07:CLOSTER	.209	.000	.000	.003	.800	.506	.000	.485	.010	2.013	1.870
08:CRESSKILL	.269	.000	.000	.004	1.327	.000	.000	.690	.010	2.300	1.640
09:DEMAREST	.234	.000	.000	.004	.960	.562	.000	.451	.009	2.220	1.830
10:DUMONT	.210	.000	.000	.003	1.526	.000	.000	.724	.000	2.463	2.270
11:ELMWOOD PARK	.235	.000	.000	.004	1.402	.000	.000	.799	.000	2.440	2.010
12:EAST RUTHERFORD	.219	.000	.000	.003	.644	.262	.000	.424	.000	1.552	1.340
13:EDGEWATER	.186	.000	.000	.003	.455	.000	.000	.581	.000	1.225	1.250
14:EMERSON	.190	.000	.000	.003	1.204	.000	.000	.597	.000	1.994	2.030
15:ENGLEWOOD	.203	.000	.000	.003	.920	.000	.000	.897	.000	2.023	1.910
16:ENGLEWOOD CLIFFS	.193	.000	.000	.003	.292	.000	.000	.307	.000	.795	.780
17:FAIR LAWN	.197	.000	.000	.003	1.426	.000	.000	.652	.005	2.283	2.240
18:FAIRVIEW	.452	.000	.000	.006	1.925	.000	.000	1.857	.000	4.240	1.810
19:FORT LEE	.209	.000	.000	.003	.802	.000	.000	.933	.000	1.947	1.800
20:FRANKLIN LAKES	.184	.000	.000	.003	.499	.350	.000	.210	.000	1.246	1.310
21:GARFIELD	.430	.000	.000	.006	1.941	.000	.000	1.829	.000	4.206	1.890
22:GLEN ROCK	.219	.000	.000	.003	1.770	.000	.000	.527	.000	2.519	2.230
23:HACKENSACK	.196	.000	.000	.003	1.038	.000	.000	1.091	.000	2.328	2.280
24:HARRINGTON PARK	.198	.000	.000	.003	.930	.428	.000	.410	.009	1.978	1.930
25:HASBROUCK HEIGHTS	.199	.000	.000	.003	1.221	.000	.000	.746	.000	2.169	2.110
26:HAWORTH	.257	.000	.000	.004	.981	.518	.000	.687	.000	2.447	1.850
27:HILLSDALE	.201	.000	.000	.003	.906	.508	.000	.422	.000	2.040	1.970
28:HOHOKUS	.198	.000	.000	.003	.850	.000	.000	.459	.000	1.510	1.470
29:LEONIA	.210	.000	.000	.003	1.313	.000	.000	.761	.000	2.287	2.110
30:LITTLE FERRY	.198	.000	.000	.003	1.329	.000	.000	.810	.000	2.340	2.260
31:LODI	.233	.000	.000	.003	1.821	.000	.000	.882	.000	2.939	2.410
32:LYNDHURST	.191	.000	.000	.002	.878	.000	.000	.742	.000	1.813	1.810
33:MAHWAH	.318	.000	.000	.005	1.298	.000	.000	.493	.010	2.124	1.290
34:MAYWOOD	.185	.000	.000	.003	1.072	.000	.000	.787	.000	2.047	2.130
35:MIDLAND PARK	.292	.000	.000	.004	1.999	.000	.000	.752	.010	3.057	2.010

2010 ABSTRACT OF RATABLES FOR THE COUNTY OF BERGEN

TAXING DISTRICTS	BREAKDOWN OF GENERAL TAX RATE										
	COUNTY TAX	LIBRARY TAX	HEALTH SERVICE TAX	COUNTY OPEN SPACE TAX	DISTRICT SCHOOL TAX	REGIONAL SCHOOL TAX	LOCAL SCHOOL TAX	MUNICIPAL PURPOSE TAX	MUNICIPAL OPEN SPACE TAX	GENERAL TAX RATE	EFFECTIVE TAX RATE
36:MONTVALE	.181	.000	.000	.003	.573	.439	.000	.428	.005	1.629	1.720
37:MOONACHIE	.196	.000	.000	.003	.876	.000	.000	.730	.000	1.805	1.760
38:NEW MILFORD	.202	.000	.000	.003	1.357	.000	.000	.729	.005	2.296	2.200
39:NORTH ARLINGTON	.417	.000	.000	.006	2.586	.000	.000	1.733	.000	4.742	2.200
40:NORTHVALE	.198	.000	.000	.003	.803	.454	.000	.503	.009	1.970	1.920
41:NORWOOD	.197	.000	.000	.003	.577	.485	.000	.453	.010	1.725	1.700
42:OAKLAND	.204	.000	.000	.003	.946	.398	.000	.537	.010	2.098	2.000
43:OLD TAPPAN	.284	.000	.000	.004	.952	.595	.000	.327	.009	2.171	1.480
44:ORADELL	.215	.000	.000	.003	.618	.832	.000	.570	.000	2.238	2.010
45:PALISADES PARK	.232	.000	.000	.004	.863	.000	.000	.599	.000	1.698	1.410
46:PARAMUS	.224	.000	.000	.003	.862	.000	.000	.548	.000	1.637	1.410
47:PARK RIDGE BOR	.219	.000	.000	.003	1.297	.000	.000	.469	.000	1.988	1.760
48:RAMSEY	.261	.000	.000	.004	1.671	.000	.000	.558	.000	2.494	1.850
49:RIDGEFIELD	.222	.000	.000	.003	.889	.000	.000	.501	.000	1.615	1.400
50:RIDGEFIELD PARK	.173	.000	.000	.003	1.384	.000	.000	.949	.000	2.509	2.670
51:RIDGWOOD VILLAGE	.194	.000	.000	.003	1.237	.000	.000	.448	.005	1.887	1.880
52:RIVEREDGE	.218	.000	.000	.003	.864	.830	.000	.640	.010	2.565	2.280
53:RIVER VALE	.199	.000	.000	.003	.902	.470	.000	.418	.009	2.001	1.940
54:ROCHELLE PARK	.207	.000	.000	.003	.932	.000	.000	.805	.000	1.947	1.810
55:ROCKLEIGH	.157	.000	.000	.003	.288	.000	.000	.490	.000	.938	1.140
56:RUTHERFORD	.209	.000	.000	.003	1.256	.000	.000	.744	.000	2.212	2.050
57:SADDLE BROOK	.203	.000	.000	.003	1.154	.000	.000	.662	.000	2.022	1.920
58:SADDLE RIVER BOR	.241	.000	.000	.004	.318	.000	.000	.377	.000	.940	.750
59:SO. HACKENSACK	.219	.000	.000	.003	1.049	.000	.000	.886	.000	2.157	1.900
60:TEANECK TWP	.194	.000	.000	.003	1.297	.000	.000	.824	.010	2.328	2.310
61:TENAFLY	.269	.000	.000	.004	1.776	.000	.000	.694	.009	2.752	1.970
62:TETERBORO	.263	.000	.000	.004	.034	.000	.000	.983	.000	1.284	.920
63:UPPER SADDLE RIVER	.272	.000	.000	.004	.915	.505	.000	.348	.013	2.057	1.460
64:WALDWICK	.209	.000	.000	.003	1.565	.000	.000	.543	.005	2.325	2.160
65:WALLINGTON	.189	.000	.000	.003	1.018	.000	.000	.627	.000	1.837	1.880
66:WASHINGTON TWP	.196	.000	.000	.003	.000	1.137	.000	.475	.000	1.811	1.790
67:WESTWOOD	.232	.000	.000	.003	.000	1.315	.000	.681	.000	2.231	1.860
68:WOODCLIFF LAKE	.265	.000	.000	.004	.772	.645	.000	.463	.010	2.159	1.580
69:WOOD RIDGE	.322	.000	.000	.005	1.736	.000	.000	1.286	.000	3.349	2.000
70:WYCKOFF	.192	.000	.000	.003	.677	.364	.000	.233	.005	1.474	1.480

2010 ABSTRACT OF RATABLES FOR THE COUNTY OF BERGEN

TAXING DISTRICT	ADDENDUM: STATE AID ADJUSTMENT FOR BPP			ADDENDUM: REAP DISTRIBUTION SUMMARY		
	COUNTY	SCHOOL	MUNICIPAL	ELIGIBLE PROPERTY ASSESSMENTS	R.E.A.P. AID	TAX RATE CREDIT
01: ALLENDALE						
02: ALPINE						
03: BERGENFIELD						
04: BOGOTA						
05: CARLSTADT						
06: CLIFFSIDE PARK						
07: CLOSTER						
08: CRESSKILL						
09: DEMAREST						
10: DUMONT						
11: ELMWOOD PARK						
12: EAST RUTHERFORD						
13: EDGEWATER						
14: EMERSON						
15: ENGLEWOOD						
16: ENGLEWOOD CLIFFS						
17: FAIR LAWN						
18: FAIRVIEW						
19: FORT LEE						
20: FRANKLIN LAKES						
21: GARFIELD						
22: GLEN ROCK						
23: HACKENSACK						
24: HARRINGTON PARK						
25: HASBROUCK HEIGHTS						
26: HAWORTH						
27: HILLSDALE						
28: HOHOKUS						
29: LEONIA						
30: LITTLE FERRY			\$77,254.00			
31: LODI						
32: LYNDBURST						
33: MAHWAH						
34: MAYWOOD						
35: MIDLAND PARK						

2010 ABSTRACT OF RATABLES FOR THE COUNTY OF BERGEN

TAXING DISTRICT	ADDENDUM: STATE AID ADJUSTMENT FOR BPP			ADDENDUM: REAP DISTRIBUTION SUMMARY		
	COUNTY	SCHOOL	MUNICIPAL	ELIGIBLE PROPERTY ASSESSMENTS	R.E.A.P. AID	TAX RATE CREDIT
36: MONTVALE						
37: MOONACHIE						
38: NEW MILFORD						
39: NORTH ARLINGTON						
40: NORTHVALE						
41: NORWOOD						
42: OAKLAND						
43: OLD TAPPAN						
44: ORADELL						
45: PALISADES PARK						
46: PARAMUS						
47: PARK RIDGE BOR						
48: RAMSEY						
49: RIDGEFIELD						
50: RIDGEFIELD PARK						
51: RIDGEWOOD VILLAGE						
52: RIVEREDGE						
53: RIVER VALE						
54: ROCHELLE PARK		\$95,399.00				
55: ROCKLEIGH						
56: RUTHERFORD						
57: SADDLE BROOK						
58: SADDLE RIVER BOR						
59: SO. HACKENSACK						
60: TEANECK TWP						
61: TENAFLY						
62: TETERBORO						
63: UPPER SADDLE RIVER						
64: WALDWICK						
65: WALLINGTON						
66: WASHINGTON TWP						
67: WESTWOOD						
68: WOODCLIFF LAKE						
69: WOOD RIDGE						
70: WYCKOFF						
BERGEN		\$172,653.00				

TAXING DISTRICTS	COUNTY OF BERGEN 10 YEAR TAX RATE HISTORY									
	2010 GENERAL TAX RATE	2009 GENERAL TAX RATE	2008 GENERAL TAX RATE	2007 GENERAL TAX RATE	2006 GENERAL TAX RATE	2005 GENERAL TAX RATE	2004 GENERAL TAX RATE	2003 GENERAL TAX RATE	2002 GENERAL TAX RATE	2001 GENERAL TAX RATE
1 : Allendale	2.642	2.618	2.546	2.550	2.450	2.360	2.180	2.050	1.910	1.810
2 : Alpine	0.670	0.670	0.625	0.610	0.580	0.550	1.180	1.130	1.130	1.050
3 : Bergenfield	2.867	2.808	2.990	2.920	2.750	2.570	4.560	4.410	4.130	3.950
4 : Bogota	2.549	2.421	4.024	3.730	3.400	3.290	3.290	3.090	3.090	3.830
5 : Carlstadt	4.001	3.828	3.505	3.300	3.060	2.780	2.550	2.370	2.280	2.230
6 : Cliffside Park	2.282	2.203	2.114	2.040	1.980	1.860	1.740	2.890	2.740	2.610
7 : Closter	2.013	1.971	1.643	1.570	1.490	2.790	2.660	2.550	2.390	2.230
8 : Cresskill	2.300	2.214	2.101	1.990	1.870	1.790	1.650	3.180	3.030	2.840
9 : Demarest	2.220	2.176	2.102	2.060	2.000	1.960	1.870	1.720	2.970	2.760
10 : Dumont	2.463	2.385	2.311	2.230	2.120	1.940	3.770	3.530	3.430	3.290
11 : Elmwood Park	2.440	2.335	2.302	2.150	2.010	1.870	3.090	2.900	2.760	2.590
12 : East Rutherford	1.552	3.084	2.841	2.580	2.690	2.500	2.390	2.240	2.170	2.060
13 : Edgewater	1.225	1.149	1.093	2.960	2.840	2.720	2.610	2.520	2.320	2.160
14 : Emerson	1.994	1.908	1.840	1.790	3.540	3.420	3.240	3.120	2.870	2.690
15 : Englewood	2.023	1.968	1.906	1.840	4.160	4.020	3.810	3.460	3.260	3.150
16 : Englewood Cliffs	0.795	0.751	0.721	1.160	1.080	1.020	0.950	0.940	0.930	1.390
17 : Fair Lawn	2.283	2.153	2.103	2.030	4.260	3.890	3.670	3.370	3.260	3.040
18 : Fairview	4.240	4.150	3.956	3.800	3.640	3.430	3.290	3.140	2.980	2.790
19 : Fort Lee	1.947	1.892	1.831	1.720	1.660	1.590	1.500	2.650	2.600	2.500
20 : Franklin Lakes	1.246	1.196	1.154	1.110	2.370	2.280	2.150	2.040	1.960	1.870
21 : Garfield	4.206	4.096	3.930	3.700	3.570	3.320	3.110	2.950	2.930	2.830
22 : Glen Rock	2.519	2.411	2.313	2.230	2.660	2.540	2.410	2.210	3.350	3.140
23 : Hackensack	2.328	2.215	2.097	1.990	5.010	4.690	4.480	4.300	4.130	3.940
24 : Harrington Park	1.978	1.901	1.771	1.690	1.650	3.270	3.050	3.010	2.860	2.700
25 : Hasbrouck Heights	2.169	2.070	1.997	1.890	1.780	3.520	3.360	3.100	2.930	2.750
26 : Haworth	2.447	2.394	2.388	2.290	2.160	2.100	1.990	3.330	3.090	2.970
27 : Hillsdale	2.040	1.930	1.873	1.790	3.800	3.520	3.260	3.020	2.870	2.730
28 : Ho-Ho-Kus	1.510	1.441	1.391	1.340	1.270	2.470	2.410	2.230	2.100	2.050
29 : Leonia	2.287	2.170	3.966	3.800	3.590	3.460	3.240	2.990	2.780	2.640
30 : Little Ferry	2.340	2.226	2.158	2.060	1.930	1.780	3.690	3.470	3.340	3.170
31 : Lodi	2.939	2.819	2.790	2.740	2.580	2.400	2.240	4.110	3.930	3.800
32 : Lyndhurst	1.813	1.691	1.639	1.600	1.450	3.200	3.060	2.990	2.840	2.650
33 : Mahwah	2.124	2.063	1.976	1.900	1.790	1.690	1.550	1.410	1.340	1.240
34 : Maywood	2.047	1.943	1.871	4.130	3.880	3.640	3.450	3.260	3.080	2.930
35 : Midland Park	3.057	2.959	2.855	2.790	2.670	2.540	2.430	2.270	2.220	3.200

TAXING DISTRICTS	COUNTY OF BERGEN 10 YEAR TAX RATE HISTORY									
	2010 GENERAL TAX RATE	2009 GENERAL TAX RATE	2008 GENERAL TAX RATE	2007 GENERAL TAX RATE	2006 GENERAL TAX RATE	2005 GENERAL TAX RATE	2004 GENERAL TAX RATE	2003 GENERAL TAX RATE	2002 GENERAL TAX RATE	2001 GENERAL TAX RATE
36 : Montvale	1.629	1.579	1.514	1.450	1.400	2.740	2.590	2.490	2.430	2.250
37 : Moonachie	1.805	1.712	1.641	1.520	1.430	1.350	2.530	2.460	2.380	2.180
38 : New Milford	2.296	2.183	2.096	2.000	1.880	1.790	3.280	3.160	3.050	2.860
39 : North Arlington	4.742	4.482	4.380	4.270	3.760	3.650	3.490	3.370	3.140	2.940
40 : Northvale	1.970	1.902	1.801	1.780	3.420	3.280	3.120	2.950	2.720	2.550
41 : Norwood	1.725	1.656	1.590	2.990	2.870	2.760	2.670	2.600	2.380	2.260
42 : Oakland	2.098	2.052	1.983	1.910	1.800	1.670	3.350	3.110	2.900	2.710
43 : Old Tappan	2.171	2.141	2.067	1.980	1.930	1.890	1.810	1.730	1.540	2.300
44 : Oradell	2.238	2.142	4.043	3.990	3.780	3.560	3.410	3.240	3.090	2.880
45 : Palisades Park	1.698	1.443	1.414	3.020	2.960	2.910	2.860	2.860	2.830	2.760
46 : Paramus	1.637	1.545	1.482	1.610	1.550	1.470	1.370	2.440	2.340	2.280
47 : Park Ridge	1.988	1.901	1.857	1.800	1.690	1.600	1.510	2.470	2.310	2.200
48 : Ramsey	2.494	2.398	2.331	2.250	2.140	2.040	1.910	1.810	3.190	3.040
49 : Ridgefield	1.615	1.563	1.491	1.370	1.190	1.170	2.170	1.900	1.890	1.880
50 : Ridgefield Park	2.509	2.402	2.362	4.090	3.860	3.690	3.350	3.080	2.880	3.560
51 : Ridgewood	1.887	1.792	1.723	2.800	2.670	2.560	2.460	2.340	2.240	2.120
52 : River Edge	2.565	2.442	2.316	2.220	2.090	1.930	3.600	3.360	3.130	2.990
53 : River Vale	2.001	1.945	1.891	3.850	3.550	3.360	3.160	2.920	2.780	2.690
54 : Rochelle Park	1.947	2.695	2.593	2.490	2.380	2.180	2.140	2.060	1.800	2.730
55 : Rockleigh	0.938	0.702	0.647	0.600	0.580	1.330	1.380	1.420	1.350	1.060
56 : Rutherford	2.212	2.107	2.041	1.960	1.770	3.710	3.520	3.410	3.220	3.120
57 : Saddle Brook	2.022	1.885	3.525	3.300	3.120	2.940	2.750	2.610	2.440	2.350
58 : Saddle River	0.940	0.914	0.883	0.840	0.800	0.780	0.750	0.720	0.720	1.150
59 : South Hackensack	2.157	3.458	3.282	3.120	2.950	2.610	2.490	2.330	2.740	2.550
60 : Teaneck	2.328	2.281	2.197	2.150	4.640	4.380	4.180	3.990	3.830	3.640
61 : Tenafly	2.752	2.680	2.585	2.430	2.300	2.150	2.040	1.910	3.070	2.920
62 : Teterboro	1.284	0.983	0.944	1.080	1.010	1.000	0.960	1.360	1.320	1.350
63 : Upper Saddle River	2.057	2.011	1.965	1.920	1.830	1.770	1.720	1.610	1.520	2.220
64 : Waldwick	2.325	2.228	2.158	2.090	1.960	1.810	3.740	3.440	3.230	3.100
65 : Wallington	1.837	1.764	1.691	3.600	3.370	3.130	2.910	2.720	2.560	2.490
66 : Township of Washington	1.811	1.752	1.700	1.620	1.490	3.150	3.010	2.760	2.680	2.600
67 : Westwood	2.231	2.133	2.093	2.030	1.970	1.890	1.750	3.120	2.930	2.800
68 : Woodcliff Lake	2.159	2.059	2.049	1.980	1.870	1.750	1.610	1.480	2.400	2.350
69 : Wood Ridge	3.349	3.201	3.037	2.860	2.670	2.440	2.210	2.080	2.020	3.080
70 : Wyckoff	1.474	1.428	1.391	1.340	1.260	2.580	2.430	2.310	2.250	2.140



**COUNTY OF BERGEN
BOARD OF TAXATION**

One Bergen County Plaza • 3rd Floor • Hackensack, N.J. 07601-7076
(201) 336-6300 • FAX (201) 336-6310

Dennis McNerney
County Executive

Robert F. Layton
Tax Administrator

**2011 BERGEN COUNTY
REVALUATIONS/REASSESSMENTS**

CARLSTADT	(Revaluation)
CLIFFSIDE PARK	(Reassessment)
EDGEWATER	(Reassessment)
EMERSON	(Reassessment)
ENGLEWOOD	(Reassessment)
FAIRVIEW	(Revaluation)
FRANKLIN LAKES	(Reassessment)
GARFIELD	(Revaluation)
HACKENSACK	(Reassessment)
HO-HO-KUS	(Reassessment)
MAHWAH	(Revaluation)
NORTH ARLINGTON	(Revaluation)
NORTHVALE	(Reassessment)
NORWOOD	(Reassessment)
OAKLAND	(Reassessment)
OLD TAPPAN	Revaluation)
PARK RIDGE	(Reassessment)
RIDGEFIELD PARK	(Reassessment)
TENAFLY	(Revaluation)
TETERBORO	(Reassessment)
WALLINGTON	(Revaluation)

11/10/10

BERGEN COUNTY REVALUATION HISTORY

	Prior Years	Current Year	Pending Years
Allendale	2002		2012
Alpine	1990	2005	
Bergenfield	2005	2009	
Bogota	2002	2009	
Carlstadt	1993		2011
Cliffside Park	1990	2004	2011**
Closter	2006	2009**	
Cresskill	1993	2004	
Demarest	1996	2003	2012
Dumont	1998	2005	
Elmwood Park	1988	2005	
East Rutherford	1993	2010*	
Edgewater	1999	2008	2011**
Emerson	1999	2007	2011**
Englewood	1994	2007	2011**
Englewood Cliffs	2002	2008	
Fairlawn	1995	2007	
Fairview	2001		2011
Fort Lee	1998	2004	
Franklin Lakes	1992	2007	2011**
Garfield	1988		2011
Glen Rock	2003	2007**	
Hackensack	1998	2007	2011**
Harrington Park	1999	2006	
Hasbrouck Heights	1995	2006	
Haworth	1988	2004	
Hillsdale	1995	2007	2012
HoHoKus	1992	2006	2011**
Leonia	2001	2009	
Little Ferry	1994	2005	
Lodi	1994	2004	
Lyndhurst	1991	2006	
Mahwah	2001		2011
Maywood	1999	2008	
Midland Park	2002		2012
Montvale	1992	2006	
Moonachie	1993	2005	
New Milford	1988	2005	
North Arlington	1988		2011
Northvale	2000	2007	2011**
Norwood	2000	2008	2011**
Oakland	1987	2005	2011**
Old Tappan	2002		2011
Oradell	1996	2009	
Palisades Park	1989	2008	
Paramus	2004	2008**	
Park Ridge	1978	2004	2011**
Ramsey	1987	2003	
Ridgefield	1995	2005	

Ridgefield Park	2002	2008	2011**
Ridgewood	2001	2008	
River Edge	1988	2005	
Rivervale	1995	2008	
Rochelle Park	2002	2010	
Rockleigh	1999	2006	
Rutherford	1988	2006	
Saddle Brook	1989 2009*		
Saddle River	2002 2007#		
South Hackensack	1988	2003	2010
Teaneck	1979 2007*		
Tenafly	1994	2003	2011
Teterboro	2004	2008 2010**	2011**
Upper Saddle River	2002		
Waldwick	1987	2005 2010#	
Wallington	1975	2008	2011**
Washington Township	1995	2006	
Westwood	1995	2004	
Woodcliff Lake	1992	2003	2012
Wood-Ridge	2002		2012
Wyckoff	1995	2006	

** Reassessment

* Tax Court

C101

10-Nov-10

11/10/2010

BERGEN COUNTY COEFFICIENTS OF DEVIATION ASS OF OCT . 01/2010
GENERAL C.O.D. RATIO

DISTRICT			# C101	REVAL YEARS *Tax Court **Reassessment
ALLENDALE	11.38	75.36		2012
ALPINE	21.12	78.72		2005
BERGENFIELD	9.46	92.3		2009
BOGOTA	13.85	98.05		2009
CARLSTADT	15.39	41.26		2011
CLIFFSIDE PARK	14.52	76.04		2011**
CLOSTER	8.6	95.78		2009**
CRESSKILL	17.31	76.82		2004
DEMAREST	12.19	87.41		2012
DUMONT	8.62	98.13		2005
ELMWOOD PARK	12.82	87.46		2005
E. RUTHERFORD	10.53	102.08		2010
EDGEWATER	24.47	104.47		2011**
EMERSON	10.25	103.1		2011**
ENGLEWOOD	10.96	97.71		2011**
ENGLEWOOD CLIFFS	10.41	102.89		2008
FAIRLAWN	7.94	100.09		2007
FAIRVIEW	14.8	47.28		2011
FORT LEE	12.21	95.32		2004
FRANKLIN LAKES	12.95	107.88		2011**
GARFIELD	14.64	50.13		2011
GLEN ROCK	9.64	91.92		2007**
HACKENSACK	13.88	101.39		2011**
HARRINGTON PARK	10.2	104.27		2006
HASBROUCK HEIGHTS	9.59	101.76		2006
HAWORTH	10.31	76.14		2004
HILLSDALE	9.82	100.94		2012
HO-HO-KUS	12.49	103.32		2011
LEONIA	9.29	94.13		2009
LITTLE FERRY	12.29	91.31		2005
LODI	13.44	88.93		2004
LYNDHURST	13.15	103.73		2006
MAHWAH	10.92	61.33		2011

MAYWOOD	10.34	101.57	2008
MIDLAND PARK	12.6	65.87	2012
MONTVALE	10.55	103.69	2006
MOONACHIE	8.86	108.78	2005
NEW MILFORD	7.58	99.37	2005
NORTH ARLINGTON	14.34	50.37	2011
NORTHVALE	12.59	99.84	2011**
NORWOOD	10.18	107.51	2011**
OAKLAND	7.09	99.35	2011**
OLD TAPPAN	9.84	70.87	2011
ORADELL	9.44	92.34	2009
PALISADES PARK	10.5	91.44	2010**
PARAMUS	12.34	92.9	2008
PARK RIDGE	10.3	91.44	2011**
RAMSEY	9.19	77	2003
RIDGEFIELD	10.84	100.32	2005
RIDGEFIELD PARK	10.7	108.19	2011**
RIDGEWOOD	9.53	103.06	2008
RIVER EDGE	19.18	88.73	2005
RIVER VALE	9.56	100.52	2008
ROCHELLE PARK	8.59	94.11	2010
ROCKLEIGH	30.59	76.32	2006
RUTHERFORD	9.2	99.35	2006
SADDLE BROOK	11.05	92	2009
SADDLE RIVER	20.86	83.61	2007
SO. HACKENSACK	2.69	92.86	2010
TEANECK	10.72	104.35	2007
TENAFLY	11.03	74.16	2011
TETERBORO	0	89.71	2011**
UPPER SADDLE RIVER	10.29	74.36	2002
WALDWICK	8.74	96.09	2010
WALLINGTON	14.9	108.67	2011**
WASHINGTON TWP.	11.39	104.73	2006
WESTWOOD	11.65	83.24	2004
WOODCLIFF LAKE	11.36	78.17	2012
WOOD RIDGE	12.35	63.84	2012
WYCKOFF	9.63	104.66	2006

TAX ASSESSORS

<u>DISTRICT</u>	<u>TAX ASSESSOR</u>	<u>PHONE#</u>	<u>FAX#</u>
ALLENDALE	ANGELA MATTIACE	201-818-4419	201-825-1913
ALPINE	STUART STOLARZ	201-784-2900 (21)	201-784-1407
BERGENFIELD	GEORGE REGGO	201-387-4055 (4077)	201-385-7689
BOGOTA	PAT WILKINS	201-342-1736 (230)	201-342-0574
CARLSTADT	JOYCE RANONE	201-939-1777	201-531-8711
CLIFFSIDE PARK	FRANK A BUCINO	201-313-2010	201-945-6961
CLOSTER	ANGELA MATTIACE	201-784-0754	201-784-9727
CRESSKILL	JAMES ANZEVINO	201-569-5400 (232)	201-569-3714
DEMAREST	GEORGE REGGO	201-768-3802	201-768-2581
DUMONT	JAMES ANZEVINO	201-387-5030	201-387-5065
ELMWOOD PARK	KEVIN M ESPOSITO	201-796-0993	201-796-1694
EAST RUTHERFORD	DENIS MCGUIRE	201-933-3444 (257)	201-933-6111
EDGEWATER	ARTHUR B CARLSON	201-943-1700 (3140)	201-943-6010
EMERSON	CLAIRE PSOTA	201-262-7169 (205)	201-262-1300
ENGLEWOOD	CLAIRE PSOTA	201-871-6622	201-227-0376
ENGLEWOOD CLIFFS	GEORGE REGGO	201-568-8567	201-569-4356
FAIR LAWN	TIM HENDERSON	201-794-5317	201-703-4259
FAIRVIEW	GEORGE REGGO	201-943-4468	201-943-3534
FORT LEE	KEVIN HARTLEY	201-592-3500 (1506)	201-585-8976
FRANKLIN LAKES	MICHAEL LEPOSKY	201-891-0048 (1223)	201-891-2472
GARFIELD	KURT HIELLE	973-340-2104	973-340-9897
GLEN ROCK	STEVE RUBENSTEIN	201-670-3960	201-670-3959
HACKENSACK	ARTHUR B CARLSON	201-646-3925	201-457-9118
HARRINGTON PARK	RAYMOND DAMIANO	201-768-2585	201-768-3038
HASBROUCK HEIGHTS	GEORGE REGGO	201-288-1102	201-288-6408
HAWORTH	NEIL RUBENSTEIN	201-384-0276	201-384-1206
HILLSDALE	RICHARD MOHR	201-666-4800 (1509)	201-358-5000
HO-HO-KUS	MARIE MEROLLA	201-934-3967	201-327-1350
LEONIA	TIM HENDERSON	201-592-5780 (226)	201-592-5746
LITTLE FERRY	GEORGE REGGO	201-641-0808	201-641-7487
LODI	GEORGE REGGO	973-859-7415	973-859-7464
LYNDHURST	DENIS MCGUIRE	201-804-2466	201-939-8088
MAHWAH	STUART STOLARZ	201-529-5757 (229)	201-512-0396
MAYWOOD	GEORGE REGGO	201-845-2900 (216)	201-845-0747

MIDLAND PARK	MARIE MEROLLA	201-445-0833	201-670-4181
MONTVALE	MICHAEL LEPOSKY	201-391-5700 (240)	201-391-9317
MOONACHIE	PAUL S BARBIRE	201-641-1813	201-641-9542
NEW MILFORD	MAUREEN KAMAN	201-967-5044 (7258)	201-262-7967
NORTH ARLINGTON	DENIS MCGUIRE	201-991-6060	201-991-0140
NORTHVALE	JOHN GUERCIO	201-784-4765	201-767-9631
NORWOOD	JOHN GUERCIO	201-767-7206 (20)	201-784-2270
OAKLAND	SCOTT HOLZHAUER	201-337-8111 (207)	201-337-1520
OLD TAPPAN	IRWIN SABIN	201-664-1849 (18)	201-722-0238
ORADELL	JAMES ANZEVINO	201-261-0204	201-261-6906
PALISADES PARK	JAMES ANZEVINO	201-585-4111	201-944-6333
PARAMUS	JAMES ANZEVINO	201-265-2100 (614)	201-265-3211
PARK RIDGE	ROBERT CAMPORA	201-391-6161	201-391-7130
RAMSEY	ANGELA MATTIACE	201-825-3400 (248)	201-825-7120
RIDGEFIELD	GEORGE REGGO	201-943-7676 (306)	201-943-1112
RIDGEFIELD PARK	ARTHUR B CARLSON	201-641-4771 (7)	201-641-1248
RIDGEWOOD	MICHAEL BARKER	201-670-5500 (220)	201-251-9432
RIVER EDGE	JAMES ANZEVINO	201-599-6306	201-599-0997
RIVER VALE	MICHAEL BARKER	201-664-2346 (1008)	201-664-1788
ROCHELLE PARK	JAMES R TIGHE	201-587-7730 (213)	201-556-0581
ROCKLEIGH	RAYMOND DAMIANO	201-768-4217	973-256-5180
RUTHERFORD	JOSEPH NICHOLS	201-460-3006	201-460-3008
SADDLE BROOK	ARTHUR B CARLSON	201-587-2917	201-587-2908
SADDLE RIVER	STUART STOLARZ	201-327-2609	201-327-0168
SOUTH HACKENSACK	GEORGE REGGO	201-440-1815 (103)	201-440-0719
TEANECK	JAMES R TIGHE	201-837-1600 (1401)	201-837-1222
TENAFLY	CAROL BRYNE	201-568-6100 (5530)	201-568-5567
TETERBORO	JAMES E HALL	201-288-2850	201-288-3203
UP SADDLE RIVER	MARIE MEROLLA	201-934-3967	201-327-1350
WALDWICK	ANGELA MATTIACE	201-652-5300 (225)	201-652-4719
WALLINGTON	STUART STOLARZ	973-777-0318 (206)	973-779-4879
WASHINGTON TWP	RAYMOND DAMIANO	201-664-1292	201-664-8281
WESTWOOD	BARBARA POTASH	201-664-7100 (117)	201-664-5107
WOODCLIFF LAKE	BARBARA POTASH	201-391-4977 (220)	201-391-8830
WOOD RIDGE	STUART STOLARZ	201-939-0877	201-939-1215
WYCKOFF	PAMELA STEELE	201-891-7000 (114)	201-891-0873

TAX COLLECTORS


DISTRICT	TAX COLLECTOR	PHONE #'S	FAX NUMBERS
ALLENDALE	HOWARD LAUFELD	201-818-4407	201-818-0193
ALPINE	MARILYN HAYWARD	201-784-2900x20	201-784-1407
BERGENFIELD	ALICE CYKIR	201-387-4055x4166	201-385-7689
BOGOTA	ELIZABETH WIEMER	201-342-1736x229	201-342-0574
CARLSTADT	CHRIS ASSENHEIMER	201-939-1779	201-531-8711
CLIFFSIDE PARK	FRANK BERARDO	201-313-2057	201-941-0416
CLOSTER	MARIA PASSAFARO	201-784-0755	201-784-9727
CRESSKILL	HAROLD LAUFELD	201-569-5840	201-569-6464
DEMAREST	MAUREEN A NEVILLE	201-768-3611	201-768-3943
DUMONT	BARBARA KOZAY	201-387-5025	201-384-5248
ELMWOOD PARK	FRANK SANTORA	201-796-3900x211	201-796-1612
EAST RUTHERFORD	LINDA RAMSAIER	201-933-3446x255	201-933-6111
EDGEWATER	JOE IANNAONI, JR	201-943-1700x3138	201-943-6010
EMERSON	KATHY HENDERSON-CFO	201-262-7169x204	201-262-1300
ENGLEWOOD	TAMARA BEAMER	201-871-6607	201-569-6593
ENGLEWOOD CLIFFS	JOE IANNAONI, JR	201-569-5271	201-569-4356
FAIR LAWN	ALICE LEE	201-794-5337	201-703-9581
FAIRVIEW	EUGENE PEDOTO	201-943-3750	201-945-0257
FORT LEE	JOE IANNAONI, JR	201-592-3544	201-585-1489
FRANKLIN LAKES	PHILIP MOORE	201-891-0048x1216	201-891-1471
GARFIELD	ROSEMARIE COKINOS	973-340-2103	973-340-8973
GLEN ROCK	PATRICIA MCCORMICK	201-670-3962	201-670-3959
HACKENSACK	ELISA COCCIA	201-646-3928	201-646-0745
HARRINGTON PARK	ANNE MURPHY	201-768-1700	201-768-3038
HASBROUCK HEIGHT	CONCHITA PARKER	201-288-1152	201-288-6408
HAWORTH	DIANE HOLDEN	201-384-0450	201-384-9643
HILLSDALE	CANDACE SCHAEFER	201-666-4800x1501	201-358-5002
HO HO KUS	JEFF KROPIEWNICKIE	201-652-4400x226	201-612-8734
LEONIA	MIKE APICELLA	201-592-5734	201-592-0019
LITTLE FERRY	FRANK BERARDO	201-641-4833	201-641-1957
LODI	GARY STRAMANDINO	973-859-7420	973-365-1723
LYNDHURST	DEBORAH FERRATO	201-804-2457x238	201-939-9383
MAHWAH	ELIZABETH VILLANO	201-529-5757x228	201-512-0396
MAYWOOD	SHERYL BIONDI	201-845-2900	201-845-0747
MIDLAND PARK	MICHELLE DUGAN	201-444-1388	201-652-6348
MONTVALE	FRAN SCORDO (DEP.)	201-391-5700x220	201-391-9317

MOONACHIE	ELIZABETH BASSANI	201-641-1813	201-641-9542
NEW MILFORD	DENISE AMOROSO	201-967-5044x7387	201-967-1260
NORTH ARLINGTON	JOE IANNAconi, JR	201-991-6060x117	201-991-2576
NORTH VALE	SUZANNE BURROUGHS	201-767-3330x1022	201-767-9631
NORWOOD	KUNJESH TRIVEDI	201-784-2960	201-784-2270
OAKLAND	ELLEN AMORINO	201-337-0353	201-337-1520
OLD TAPPAN	REBECCA OVERGAARD	201-664-1849x15	201-722-0238
ORADELL	STEPHANIE STOKES	201-261-8101	201-261-0473
PALISADES PARK	MICHAEL APICELLA	201-585-4113	201-944-6333
PARAMUS	EMIL HRABAL	201-265-2100x641	201-265-3211
PARK RIDGE	COLLEEN ENNIS	201-391-6161	201-391-7130
RAMSEY	LINDA CANAVAN	201-825-3400x233	201-236-2390
RIDGEFIELD	FRANK BERARDO	201-943-7676x305	201-943-4730
RIDGEFIELD PARK	BARBARA PETTIT	201-641-4950x101	201-641-1248
RIDGEWOOD	MARY JO GILMOUR	201-670-5500x511	201-670-5532
RIVER EDGE	ZENAB BACHOK	201-599-6311	201-599-0997
RIVER VALE	LAUREN ROEHRER	201-664-2346x1002	201-358-7754
ROCHELLE PARK	ROY RIGGITANO	201-587-7730x209	201-556-0581
ROCKLEIGH	ANNE MURPHY	201-768-8185	201-768-3038
RUTHERFORD	CARYN MILLER	201-460-3000x3145	201-460-3008
SADDLE BROOK	MICHELE SANZARI	201-587-2914	201-843-9197
SADDLE RIVER	LINDA CANAVAN	201-327-2609x228	201-327-0168
SOUTH HACKENSACK	MARY TERRACINO ^{ACTING}	201-440-1815x108	201-440-0719
TEANECK	MILENE QUIJANO	201-837-4819	201-833-1129
TENAFLY	LILY TOM ^{ACTING}	201-568-6100x5533	201-567-2642
TETERBORO	MARION SEMKEN	201-288-1200x7120	201-288-3203
U SADDLE RIVER	GENE LEPORIERE	201-934-3965	201-327-0917
WALDWICK	MARY ANN VIVIANI	201-652-5300	201-652-4719
WALLINGTON	DOROTHY SIEK	973-777-0318X206	973-779-4879
WASHINGTON	JUDITH CURRAN	201-666-8797	201-664-8281
WESTWOOD	STEPHANIE STOKES	201-664-7100x119	201-664-5107
WOODCLIFF LAKE	LOIS FREZZA	201-391-4977	201-391-8830
WOOD RIDGE	JACKIE SHARKEY	201-939-0254	201-939-1215
WYCKOFF	DIANA MCLEOD	201-891-7000	201-891-9359

2010 ABSTRACT OF RATABLES FOR THE COUNTY OF BERGEN

Total Amount of Miscellaneous Revenues (Included Surplus Revenues Appropriated) for the Support of the County Budget	134,922,192.13
Rate per \$100 to be applied to Column 1 1 for apportionment of County Taxes19349715
Net County Taxes Apportioned (Column 12 A iii)	352,741,117.00
* Adjustments (Net Total (Column 12 A i))	2,156,063.21
* Net Overpayments are added to the Net Taxes Apportioned Net Underpayments are deducted from the Net Taxes Apportioned	
Rate per \$100 to be applied to Column 1 1 for apportionment of Library Taxes00000000
Rate per \$100 to be applied to Column 1 1 for apportionment of Health Taxes00000000
Rate per \$100 to be applied to Column 1 1 for apportionment of Open Space Taxes00250000
County Percentage Level of Taxable Value of Real Property is 100%	

BERGEN COUNTY BOARD OF TAXATION



Gerald A. Calabrese Jr., President



Steven V. Schuster, Commissioner

Paul Pintel, Commissioner


Christopher W. Eilerl, Commissioner


James Nall, Commissioner


Kevin O'Connor, Commissioner


Paul T. Fader, Commissioner

ATTEST:


Robert F. Layton, Bergen County Tax Administrator

I hereby certify this to be a true copy of the Abstract of Ratables and Exemptions for the County of BERGEN, State of New Jersey for the year 2010 as filed with me by the BERGEN County Board of Taxation


Alfred Dipoto
Bergen County Treasurer