

MONMOUTH COUNTY BOARD OF TAXATION 2011 ABSTRACT OF RATABLES

COUNTY TAX ADMINISTRATOR:
MATTHEW S. CLARK, CTA

ASST. COUNTY TAX ADMINISTRATOR:
PATRICIA M. NALLY, CTA

COMMISSIONERS:
MARIA G. GAGLIANO, CTA, President
THOMAS J. BYRNE, VP
KATHY BJELKA
HOPE G. BRODSKY, Esq.
DANIEL M. KELLY, CTA
WAYNE POMANOWSKI
ALEATHEA E. RILEY



PHONE
(732) 431-7404
FAX
(732) 409-4890

COUNTY BOARD OF TAXATION
HALL OF RECORDS
1 EAST MAIN STREET
FREEHOLD NJ, 07728

E-Mail
mclark@co.monmouth.nj.us
Web Site
<http://tax.co.Monmouth.nj.us>

MONMOUTH COUNTY BOARD OF TAXATION 2011 ABSTRACT OF RATABLES Taxing District	1		2	3	4	5	6	
	TAXABLE VALUE		Total Taxable Value of Land and Improvements (Col. 1(a) + 1(b))	Total Taxable Value of Partial Exemptions and Abatements (Assessed Value)	Net Total Taxable Value of Land and Improvements (Col. 2 - 3)	Taxable Value of Machinery, Implements and Equipment of Telephone, Telegraph and Messenger System Companies (C. 138, L. 1966)	Net Valuation Taxable (Col. 4 + 5)	
	1 (a)	1 (b)						
	Land	Improvements (Includes partial Exemptions and Abatements)						
01 ABERDEEN TWP	1,115,866,500	973,442,500	2,089,309,000	-	2,089,309,000	2,869,478	2,092,178,478	1
02 ALLENHURST	422,105,900	161,832,900	583,938,800	-	583,938,800	1,371,603	585,310,403	2
R 03 ALLENTOWN	92,627,400	102,434,900	195,062,300	-	195,062,300	1,811,358	196,873,658	3
04 ASBURY PARK CITY	121,587,400	306,610,400	428,197,800	(5,609,000)	422,588,800	1,746,498	424,335,298	4
05 ATLANTIC HIGHLANDS	399,874,000	232,572,700	632,446,700	(1,291,700)	631,155,000	1,616,827	632,771,827	5
06 AVON-BY-THE-SEA	643,185,100	341,396,500	984,581,600	-	984,581,600	156,960	984,738,560	6
07 BELMAR BOROUGH	538,263,400	493,943,800	1,032,207,200	-	1,032,207,200	-	1,032,207,200	7
08 BRADLEY BEACH BORO	730,214,900	407,538,800	1,137,753,700	(55,300)	1,137,698,400	423,873	1,138,122,273	8
09 BRIELLE BORO	1,181,287,800	490,863,000	1,672,150,800	-	1,672,150,800	1,136,578	1,673,287,378	9
10 COLTS NECK TWP	1,486,844,100	1,589,436,300	3,076,280,400	-	3,076,280,400	3,812,767	3,080,093,167	10
11 DEAL	2,070,173,700	547,747,700	2,617,921,400	-	2,617,921,400	1,006,538	2,618,927,938	11
12 EATONTOWN BORO	1,034,166,600	1,075,506,300	2,109,672,900	(903,100)	2,108,769,800	8,445,754	2,117,215,554	12
13 ENGLISHTOWN BORO	136,403,500	115,940,400	252,343,900	-	252,343,900	-	252,343,900	13
14 FAIR HAVEN	581,644,000	577,290,800	1,158,934,800	-	1,158,934,800	456,964	1,159,391,764	14
15 FARMINGDALE	46,396,800	105,287,200	151,684,000	-	151,684,000	2,558,005	154,242,005	15
16 FREEHOLD BORO	543,775,100	528,693,100	1,072,468,200	(4,151,700)	1,068,316,500	9,917,155	1,078,233,655	16
17 FREEHOLD TWP	2,463,996,400	3,653,972,000	6,117,968,400	-	6,117,968,400	41,218,304	6,159,186,704	17
18 HAZLET TOWNSHIP	1,219,005,000	1,145,022,000	2,364,027,000	-	2,364,027,000	2,182,889	2,366,209,889	18
R 19 HIGHLANDS BOROUGH	327,710,600	279,953,100	607,663,700	(283,100)	607,380,600	385,327	607,765,927	19
20 HOLMDEL TWP	1,871,409,000	1,960,187,400	3,831,596,400	-	3,831,596,400	7,757,167	3,839,353,567	20
21 HOWELL TWP	3,830,840,345	3,033,324,695	6,864,165,040	-	6,864,165,040	11,110,173	6,875,275,213	21
22 INTERLAKEN	107,470,600	92,458,400	199,929,000	-	199,929,000	63,739	199,992,739	22
23 KEANSBURG BORO	205,628,600	315,647,200	521,273,800	(622,200)	520,651,600	340,421	520,992,021	23
24 KEYPORT BOROUGH	371,097,800	373,105,900	744,203,700	(257,600)	743,946,100	6,679,815	750,625,915	24
25 LITTLE SILVER	532,959,100	716,812,100	1,249,771,200	-	1,249,771,200	1,021,967	1,250,793,167	25
R 26 LOCH ARBOUR	118,348,700	38,753,100	157,101,800	-	157,101,800	77,150	157,178,950	26
27 LONG BRANCH CITY	2,170,686,700	1,996,191,800	4,166,878,500	(17,883,900)	4,148,994,600	5,829,328	4,154,823,928	27
28 MANALAPAN TWP	1,906,772,700	3,790,274,700	5,697,047,400	-	5,697,047,400	6,951,526	5,703,998,926	28
29 MANASQUAN BORO	894,906,000	709,461,300	1,604,367,300	-	1,604,367,300	1,053,040	1,605,420,340	29
30 MARLBORO TWP	3,054,460,000	3,833,934,700	6,888,394,700	-	6,888,394,700	9,144,385	6,897,539,085	30
31 MATAWAN BORO	532,789,600	520,208,200	1,052,997,800	(809,000)	1,052,188,800	1,978,012	1,054,166,812	31
R 32 MIDDLETOWN TWP	5,113,317,300	4,778,044,400	9,891,361,700	(9,205,700)	9,882,156,000	16,808,581	9,898,964,581	32
33 MILLSTONE TWP	636,103,000	1,130,256,700	1,766,359,700	-	1,766,359,700	7,170,368	1,773,530,068	33
34 MONMOUTH BEACH	657,728,900	604,360,800	1,262,089,700	-	1,262,089,700	320,759	1,262,410,459	34
35 NEPTUNE TOWNSHIP	1,446,976,200	1,453,415,800	2,900,392,000	(2,403,800)	2,897,988,200	5,364,247	2,903,352,447	35
36 NEPTUNE CITY	201,920,700	230,762,500	432,683,200	-	432,683,200	455,919	433,139,119	36
37 OCEAN TWP	2,323,246,700	1,972,828,600	4,296,075,300	-	4,296,075,300	4,068,768	4,300,144,068	37
38 OCEANPORT	562,562,400	485,165,300	1,047,727,700	-	1,047,727,700	636,765	1,048,364,465	38
39 RED BANK BORO	1,255,211,600	993,306,731	2,248,518,331	(182,500)	2,248,335,831	10,721,303	2,259,057,134	39
40 ROOSEVELT	45,384,700	38,718,700	84,103,400	-	84,103,400	103,186	84,206,586	40
41 RUMSON	1,562,264,800	1,393,025,300	2,955,290,100	-	2,955,290,100	1,405,766	2,956,695,866	41
42 SEA BRIGHT	287,651,900	231,602,100	519,254,000	-	519,254,000	382,031	519,636,031	42
43 SEA GIRT	1,537,751,600	442,004,400	1,979,756,000	-	1,979,756,000	286,843	1,980,042,843	43
44 SHREWSBURY BORO	317,187,800	473,025,800	790,213,600	-	790,213,600	1,373,895	791,587,495	44
45 SHREWSBURY TWP	30,443,400	42,127,600	72,571,000	-	72,571,000	159,213	72,730,213	45
46 LAKE COMO	234,013,200	157,321,000	391,334,200	(3,192,600)	388,141,600	-	388,141,600	46
47 SPRING LAKE BORO	2,371,271,700	1,021,053,600	3,392,325,300	-	3,392,325,300	4,197,740	3,396,523,040	47
48 SPRING LAKE HEIGHTS	705,501,300	450,674,900	1,156,176,200	-	1,156,176,200	533,001	1,156,709,201	48
49 TINTON FALLS BORO	1,232,042,900	1,636,110,000	2,868,152,900	-	2,868,152,900	4,457,320	2,872,610,220	49
50 UNION BEACH BORO	214,727,500	230,060,100	444,787,600	(221,600)	444,566,000	344,491	444,910,491	50
R 51 UPPER FREEHOLD TWP	422,488,100	750,858,000	1,173,346,100	-	1,173,346,100	2,362,572	1,175,708,672	51
52 WALL TWP	1,526,479,500	2,236,360,100	3,762,839,600	-	3,762,839,600	6,012,493	3,768,852,093	52
53 WEST LONG BRANCH	688,067,900	655,778,100	1,343,846,000	-	1,343,846,000	1,052,134	1,344,898,134	53
TOTAL	54,124,838,445	51,916,704,426	106,041,542,871	(47,072,800)	105,994,470,071	201,340,996	106,195,811,067	

"R" denotes Revaluation / Reassessment

	7	8	9		10		11	
	General Tax Rate to Apply per \$100 Valuation	County Equalization Table Average Ratio of Assessed to True Value of Real Property (R.S. 54:3-17 to R.S. 54:3-19)	9 (a)	9 (b)	EQUALIZATION		Net Valuation on Which County Taxes are Apportioned (Col. 6+9a+9b-10a+10b)	
			True Value of Expired "UEZ" (Urban Enterprise Zone) Abatements	True Value of Class II Railroad Property (C. 139, L. 1966)	10 (a)	10 (b)		
					Amounts Deducted Under R.S. 54:3-17 to 19	Amounts Added Under R.S. 54:3-17 to 19		
1	2.229	97.12			-	72,564,914	2,164,743,392	1
2	0.702	88.42			-	78,301,978	663,612,381	2
3	2.550	92.87, 48.49			-	15,299,077	212,172,735	3
4	5.546	29.78			-	1,023,989,855	1,448,325,153	4
5	2.378	78.74			-	172,335,461	805,107,288	5
6	1.007	98.09			-	20,710,744	1,005,449,304	6
7	1.900	59.51			-	707,495,389	1,739,702,589	7
8	1.269	97.15			-	36,485,963	1,174,608,236	8
9	1.331	107.38			(112,401,477)	-	1,560,885,901	9
10	1.551	97.16			-	94,310,813	3,174,403,980	10
11	0.563	91.48			-	245,402,781	2,864,330,719	11
12	2.085	88.73			-	282,118,690	2,399,334,244	12
13	1.828	107.21			(15,855,105)	-	236,488,795	13
14	2.321	74.99			-	387,989,793	1,547,381,557	14
15	1.769	104.98			(5,876,566)	-	148,365,439	15
16	2.310	89.43			-	136,283,509	1,214,517,164	16
17	1.960	96.71			-	221,568,157	6,380,754,861	17
18	2.294	94.76			-	139,521,865	2,505,731,754	18
19	2.436	82.61, 73.85			-	129,307,343	737,073,270	19
20	1.961	89.54			-	472,381,471	4,311,735,038	20
21	2.070	102.10			(129,236,211)	-	6,746,039,002	21
22	1.521	69.74			-	86,749,972	286,742,711	22
23	3.242	77.58			-	153,863,281	674,855,302	23
24	2.160	102.25			(11,705,548)	-	738,920,367	24
25	2.299	76.84			-	379,493,208	1,630,286,375	25
26	2.077	80.18, 103.65			-	39,111,911	196,290,861	26
27	1.898	85.00			-	756,786,629	4,911,610,557	27
28	1.987	90.11			-	631,681,769	6,335,880,695	28
29	1.565	73.78			-	574,027,150	2,179,447,490	29
30	2.004	92.65			-	551,900,602	7,449,439,687	30
31	2.427	101.87			(17,155,330)	-	1,037,011,482	31
32	2.087	86.60, 100.02			-	1,544,810,946	11,443,775,527	32
33	2.207	90.06			-	197,492,825	1,971,022,893	33
34	1.287	92.00			-	110,470,168	1,372,880,627	34
35	2.367	76.61			-	901,537,636	3,804,890,083	35
36	2.664	80.32			-	109,567,923	542,707,042	36
37	2.082	84.38			-	804,929,465	5,105,073,533	37
38	2.041	86.24			-	172,239,799	1,220,604,264	38
39	1.712	102.06			(25,369,172)	-	2,233,687,962	39
40	2.817	89.50			-	10,052,202	94,258,788	40
41	1.508	84.96			-	525,476,036	3,482,171,902	41
42	1.689	68.20			-	245,239,440	764,875,471	42
43	0.743	101.87			(35,009,105)	-	1,945,033,738	43
44	2.709	70.87			-	329,674,832	1,121,262,327	44
45	2.264	104.47			(3,070,971)	-	69,659,242	45
46	1.649	99.12			-	4,013,028	392,154,628	46
47	0.647	101.26			(38,009,414)	-	3,358,513,626	47
48	1.225	100.36			(1,853,272)	-	1,154,855,929	48
49	1.808	93.16			-	221,654,686	3,094,264,906	49
50	3.277	69.12			-	202,778,983	647,689,474	50
51	2.161	90.37, 99.89			-	128,257,812	1,303,966,484	51
52	2.673	60.89			-	2,430,818,591	6,199,670,684	52
53	1.880	102.08			(20,486,539)	-	1,324,411,595	53
105.845					(416,028,710)	15,348,696,697	121,128,479,054	

BOLD "Ratios" (Col. 8, above) are "Page 8" ratios used for "Equalization" of Municipalities that have undergone approved Revaluations or Reassessments for the current tax year.

APPORTIONMENT OF TAXES

Section 12A

County Taxes

	12A I Total County Taxes Apportioned (Including Total Net Adjustments)	12A II Adjustments Resulting From				12A III Net County Taxes Apportioned (12A I - 12AII(a) + 12AII (b) - 12AII(c) + 12AII d	12A IV Municipal Budget State Aide R.S. 52:27D-118:40	12A V Net County Taxes Apportioned Less State Aide (Col. 12AIII - 12AIV - Addendum County BPP Adjustment)	
		County Equalization Table Appeals (R.S. 54:51A-4)		Appeals and Corrected Errors (R.S. 54:4-49; R.S. 54:4-53)					
		12AII (a)	12AII (b)	12AII (c)	12AII (d)				
		DEDUCT OVERPAYMENT	ADD UNDERPAYMENT	DEDUCT OVERPAYMENT	ADD UNDERPAYMENT				
1	5,447,601.92			8,621.99		5,438,979.93		5,438,979.93	1
2	1,669,988.27			6,448.88		1,663,539.39		1,663,539.39	2
3	533,935.16			1,514.34		532,420.82		532,420.82	3
4	3,644,727.09			6,776.66		3,637,950.43		3,637,950.43	4
5	2,026,061.85			8,437.82		2,017,624.03		2,017,624.03	5
6	2,530,224.87			7,773.57		2,522,451.30		2,522,451.30	6
7	4,377,981.80			12,768.84		4,365,212.96		4,365,212.96	7
8	2,955,915.29			11,208.88		2,944,706.41		2,944,706.41	8
9	3,927,987.52			86,313.95		3,841,673.57		3,841,673.57	9
10	7,988,424.53			100,984.22		7,887,440.31		7,887,440.31	10
11	7,208,121.57			136,501.53		7,071,620.04		7,071,620.04	11
12	6,037,952.53			30,395.49		6,007,557.04		6,007,557.04	12
13	595,126.80			9,121.74		586,005.06		586,005.06	13
14	3,894,003.68			3,226.82		3,890,776.86		3,890,776.86	14
15	373,363.35			-		373,363.35		373,363.35	15
16	3,056,346.57			3,778.20		3,052,568.37		3,052,568.37	16
17	16,057,243.82			62,199.33		15,995,044.49		15,995,044.49	17
18	6,305,703.10			51,253.34		6,254,449.76		6,254,449.76	18
19	1,854,853.46			19,291.07		1,835,562.39		1,835,562.39	19
20	10,850,531.37			37,158.86		10,813,372.51		10,813,372.51	20
21	16,976,485.60			101,937.96		16,874,547.64		16,874,547.64	21
22	721,591.37			1,309.71		720,281.66		720,281.66	22
23	1,698,281.22			960.65		1,697,320.57		1,697,320.57	23
24	1,859,501.70			15,337.92		1,844,163.78		1,844,163.78	24
25	4,102,634.62			6,532.56		4,096,102.06		4,096,102.06	25
26	493,968.23			2,815.02		491,153.21		491,153.21	26
27	12,360,125.09			120,202.84		12,239,922.25		12,239,922.25	27
28	15,943,814.15			9,475.84		15,934,338.31		15,934,338.31	28
29	5,484,604.96			5,913.47		5,478,691.49		5,478,691.49	29
30	18,746,601.61			38,502.08		18,708,099.53		18,708,099.53	30
31	2,609,651.45			11,189.50		2,598,461.95		2,598,461.95	31
32	28,798,394.20			635,478.67		28,162,915.53		28,162,915.53	32
33	4,960,102.03			3,054.14		4,957,047.89		4,957,047.89	33
34	3,454,870.06			8,564.48		3,446,305.58		3,446,305.58	34
35	9,575,050.14			21,779.27		9,553,270.87		9,553,270.87	35
36	1,365,728.58			125.37		1,365,603.21		1,365,603.21	36
37	12,846,976.92			100,739.30		12,746,237.62		12,746,237.62	37
38	3,071,664.83			5,964.17		3,065,700.66		3,065,700.66	38
39	5,621,101.73			141,647.83		5,479,453.90		5,479,453.90	39
40	237,203.34			512.73		236,690.61		236,690.61	40
41	8,762,926.09			64,800.76		8,698,125.33		8,698,125.33	41
42	1,924,818.02			9,069.60		1,915,748.42		1,915,748.42	42
43	4,894,700.02			4,496.76		4,890,203.26		4,890,203.26	43
44	2,821,669.69			12,459.10		2,809,210.59		2,809,210.59	44
45	175,298.29			-		175,298.29		175,298.29	45
46	986,861.68			2,245.48		984,616.20		984,616.20	46
47	8,451,738.60			17,426.48		8,434,312.12		8,434,312.12	47
48	2,906,208.38			2,549.67		2,903,658.71		2,903,658.71	48
49	7,786,753.62			73,607.41		7,713,146.21		7,713,146.21	49
50	1,629,918.09			24,759.62		1,605,158.47		1,605,158.47	50
51	3,281,445.79			18,841.31		3,262,604.48		3,262,604.48	51
52	15,601,543.38			246,715.07		15,354,828.31		15,354,828.31	52
53	3,332,897.18			33,434.91		3,299,462.27		3,299,462.27	53
	304,821,225.21			2,346,225.21		302,475,000.00		302,475,000.00	

APPORTIONMENT OF TAXES

Section 12B			Section 12C Local Taxes To Be Raised For							Section 12D	
12B (a)	12B (b)	12B (c)	12C I			12C II			Total Tax Levy On Which Tax Rate is Computed (12AV+ B(a)+B(b)+B(c)+ CI(a)+CI(b)+ CI(c)+CII(a)+ CII(b)+CII(c))		
County Library Tax	County Health Tax R.S.26:3A2-19	County Open Space Tax	District School Purposes			12CII (a)	12CII (b)	12CII (c)			
			12CI (a)	12CI (b)	12CI (c)						
			District School Adjusted for BPP	Regional, Consolidated And Joint School Adjusted for BPP	As Required By Local Municipal Budget						
1	-	104,863.70	328,859.68	-	R	31,554,693.32	8,490,658.83	-	716,883.00	46,632,938.46	1
2	94,866.56	-	99,958.43	30,442.50		-	2,217,703.32	-	-	4,106,510.20	2
3	30,365.06	10,264.70	31,994.91	-	R	3,109,382.69	1,216,075.13	88,173.28	-	5,018,676.59	3
4	-	70,144.42	218,631.33	6,523,492.00		-	12,604,890.82	-	478,013.00	23,533,122.00	4
5	115,066.71	38,902.91	121,233.09	4,554,584.00	R	3,875,266.17	4,258,633.72	63,270.00	-	15,044,580.63	5
6	-	48,628.93	151,578.38	3,509,094.00		-	3,344,149.00	-	334,220.00	9,910,121.61	6
7	-	84,159.75	262,312.10	7,643,820.00		-	6,777,924.96	-	474,500.00	19,607,929.77	7
8	-	58,767.28	176,942.35	5,103,601.00		-	5,771,244.84	-	387,890.88	14,441,152.74	8
9	218,874.59	-	230,530.99	12,147,081.00		-	5,827,611.00	-	-	22,265,771.15	9
10	449,776.09	-	473,874.54	20,758,211.00	R	12,037,014.89	5,785,693.05	369,611.17	-	47,761,621.05	10
11	403,089.28	-	424,652.60	1,967,702.00		-	4,862,831.91	-	-	14,729,895.83	11
12	342,541.35	-	360,827.12	14,408,086.00	R	8,596,128.98	14,423,337.00	-	-	44,136,477.49	12
13	33,417.99	11,313.06	35,179.42	2,170,268.11	E	754,164.94	1,021,507.97	-	-	4,611,856.55	13
14	221,891.24	-	233,824.88	12,772,747.00	R	4,490,844.04	5,292,156.33	-	-	26,902,240.35	14
15	21,293.42	7,198.39	22,439.54	1,427,656.00	R	555,336.96	321,054.05	-	-	2,728,341.71	15
16	-	-	183,446.37	8,728,024.00	R	4,072,130.84	8,461,225.55	-	401,710.00	24,897,105.13	16
17	912,059.00	-	981,054.59	59,508,898.00	R	24,550,832.70	16,890,000.00	1,847,756.01	-	120,663,444.79	17
18	356,585.23	120,596.94	375,589.25	33,764,950.00		-	13,158,000.00	236,402.70	-	54,264,573.88	18
19	104,659.56	-	110,297.83	3,035,282.00	R	4,119,918.83	5,568,915.35	30,388.30	-	14,805,024.26	19
20	616,640.46	-	649,740.52	50,294,229.00		-	11,944,914.95	959,838.39	-	75,278,735.83	20
21	962,311.80	325,200.76	1,013,988.67	71,271,161.00	R	26,156,755.98	24,325,000.00	1,372,833.00	-	142,301,796.85	21
22	41,077.15	-	43,288.61	429,058.00		-	1,808,213.49	-	-	3,039,919.91	22
23	98,799.33	-	102,008.98	4,809,041.00		-	10,180,451.80	-	-	18,885,621.68	23
24	-	35,850.89	110,747.01	8,443,288.00		-	5,340,096.42	188,677.00	246,955.00	16,209,777.10	24
25	233,596.49	-	246,163.87	11,495,803.00	R	6,166,259.87	6,389,898.48	125,079.32	-	28,752,703.09	25
26	28,011.88	-	29,515.93	-	J	2,075,498.96	631,962.00	7,946.00	-	3,264,087.98	26
27	-	-	734,885.31	31,570,923.00		-	32,643,685.27	-	1,628,608.00	78,818,023.83	27
28	908,734.08	-	957,633.90	51,441,953.19	E	23,990,268.46	18,950,087.94	1,140,799.79	-	113,323,815.67	28
29	312,451.15	105,634.09	329,269.36	13,237,482.00		-	5,576,047.24	80,241.96	-	25,119,817.29	29
30	1,066,976.85	360,709.03	1,124,235.91	67,630,325.00	R	27,231,573.23	21,346,465.83	693,725.00	-	138,162,110.38	30
31	-	50,087.19	156,116.19	-	R	15,320,564.69	7,108,655.15	-	343,000.00	25,576,885.17	31
32	-	-	1,689,719.06	128,015,610.00		-	42,867,627.59	1,979,792.00	3,793,723.00	206,509,387.18	32
33	282,706.55	95,565.69	297,909.59	30,692,331.00		-	1,747,574.69	1,064,118.04	-	39,137,253.45	33
34	196,529.16	-	207,102.99	4,251,318.00	R	4,058,312.63	4,076,724.00	-	-	16,236,292.36	34
35	-	184,205.52	574,132.72	34,554,098.00		-	22,566,151.32	-	1,264,825.00	68,696,683.43	35
36	77,882.20	26,328.64	82,073.82	5,567,994.00		-	4,416,278.52	-	-	11,536,160.39	36
37	726,630.07	-	765,600.83	-	J	56,096,822.54	19,171,988.00	-	-	89,507,279.06	37
38	174,838.20	59,109.67	184,219.39	7,988,805.75	E	4,390,114.25	5,321,613.00	209,672.89	-	21,394,073.81	38
39	-	-	328,532.91	12,846,142.00	R	8,521,043.23	10,750,728.35	-	741,106.00	38,667,006.39	39
40	13,497.65	4,563.74	14,223.90	1,473,717.00		-	629,149.00	-	-	2,371,841.90	40
41	496,000.08	-	522,663.63	13,840,220.00	R	11,205,844.26	9,808,212.16	-	-	44,571,065.46	41
42	109,244.42	-	115,102.74	1,087,075.25	E	1,709,971.96	3,837,176.62	-	-	8,774,319.41	42
43	278,893.10	-	293,886.19	3,939,365.00		-	5,302,628.00	-	-	14,704,975.55	43
44	160,202.52	-	168,777.76	7,277,745.00	R	4,674,404.00	6,268,019.26	79,158.75	-	21,437,517.88	44
45	9,997.50	-	10,535.62	463,073.90	E	229,647.96	757,784.87	-	-	1,646,338.14	45
46	56,154.79	18,980.76	59,166.00	2,904,685.00		-	2,373,113.00	-	-	6,396,715.75	46
47	-	-	506,841.63	6,066,906.00		-	5,831,135.21	-	1,114,564.86	21,953,759.82	47
48	165,597.35	-	174,508.07	7,245,823.00		-	3,558,579.76	115,670.92	-	14,163,837.81	48
49	439,673.83	-	463,259.50	20,203,279.82	E	10,519,981.83	11,937,853.94	646,337.20	-	51,923,532.33	49
50	91,454.66	30,923.96	96,244.11	6,371,285.00		-	6,361,706.04	-	-	14,576,772.24	50
51	186,030.11	-	196,023.61	-	R	19,102,040.31	1,953,360.19	705,425.00	-	25,405,483.70	51
52	875,415.55	-	921,803.29	58,894,896.02		-	24,657,924.41	-	-	100,704,867.58	52
53	188,166.99	-	198,124.84	9,537,739.00	R	5,302,046.19	6,749,052.08	-	-	25,274,591.37	53

12 100,000.00 1,850,000.00 18,169,271.86 871,893,111.54 324,466,664.71 473,499,470.41 12,004,916.72 11,925,998.74 2,028,384,433.98

"E" Denotes Regional Elementary School

"R" Denotes Regional School

"J" Denotes Joint School

REAL PROPERTY EXEMPT FROM TAXATION

	13 (a)	13 (b)	13 (c)	13 (d)	13 (e)	13 (f)	13 (g)	
	Public School Property (Property Class 15A)	Other School Property (Property Class 15B)	Public Property (Property Class 15C)	Church and Charitable Property (Property Class 15D)	Cemeteries and Graveyards (Property Class 15E)	Other Exemptions Not Included in Foregoing Classifications (Property Class 15F)	Total Amount of Real Property Exempt From Taxation (a+b+c+d+e+f)	
1	69,383,000	-	38,442,400	30,694,100	1,300,500	33,759,600	173,579,600	1
2	-	-	25,284,900	2,078,900	-	1,045,500	28,409,300	2
3	26,448,200	-	3,734,200	7,832,100	1,106,000	1,264,100	40,384,600	3
4	32,686,100	3,200,600	65,015,100	21,152,700	-	59,946,600	182,001,100	4
5	4,094,400	-	39,988,000	13,638,500	-	8,866,600	66,587,500	5
6	3,622,200	-	19,058,000	7,576,700	-	5,782,800	36,039,700	6
7	5,735,300	-	90,033,600	17,412,900	-	2,680,300	115,862,100	7
8	4,213,500	-	30,363,600	16,487,300	-	3,711,800	54,776,200	8
9	9,946,400	-	22,850,300	1,507,100	4,090,500	5,079,900	43,474,200	9
10	70,481,000	-	101,854,100	10,853,000	1,639,000	155,811,000	340,638,100	10
11	14,597,400	-	162,621,600	26,818,600	-	3,658,500	207,696,100	11
12	18,513,500	6,726,100	63,169,600	18,611,200	2,249,100	299,673,600	408,943,100	12
13	6,055,000	-	8,400,500	6,275,000	145,200	1,066,000	21,941,700	13
14	7,813,100	1,077,600	30,081,900	9,876,400	-	2,500,400	51,349,400	14
15	3,374,400	-	2,759,500	4,041,300	-	269,500	10,444,700	15
16	42,708,900	6,001,200	92,788,000	33,156,000	974,700	30,637,800	206,266,600	16
17	116,242,800	10,540,000	408,617,200	23,339,600	16,044,400	134,190,700	708,974,700	17
18	60,074,000	8,416,600	54,312,300	7,155,200	5,450,400	86,920,700	222,329,200	18
19	20,019,900	-	11,588,900	5,933,300	69,600	23,144,100	60,755,800	19
20	53,944,200	18,888,900	193,595,100	16,405,400	7,952,000	96,607,900	387,393,500	20
21	117,165,700	7,944,600	283,426,300	42,652,800	1,156,000	96,182,700	548,528,100	21
22	-	4,200	3,069,400	-	-	1,365,500	4,439,100	22
23	16,269,600	-	13,421,600	10,398,800	464,100	34,960,000	75,514,100	23
24	22,307,000	3,935,500	21,063,300	51,828,300	7,779,000	33,232,200	140,145,300	24
25	37,546,800	-	17,043,600	5,628,600	2,077,500	5,195,200	67,491,700	25
26	-	-	1,677,800	-	-	-	1,677,800	26
27	131,763,500	11,292,800	205,929,000	118,198,600	-	283,632,000	750,815,900	27
28	104,426,600	-	40,144,400	20,813,900	3,416,600	101,357,000	270,158,500	28
29	27,421,700	4,823,100	59,850,000	14,750,700	3,630,900	21,020,200	131,496,600	29
30	96,355,200	7,339,100	109,835,700	42,872,600	13,356,700	23,354,400	293,113,700	30
31	4,814,100	-	32,148,700	17,958,400	3,011,900	15,432,600	73,365,700	31
32	281,819,500	45,377,000	581,514,500	109,995,800	39,033,300	36,954,900	1,094,695,000	32
33	44,622,300	-	70,975,037	7,146,100	1,512,300	7,825,600	132,081,337	33
34	6,081,400	-	23,079,900	3,122,200	-	18,789,100	51,072,600	34
35	50,052,700	9,787,800	74,471,000	46,477,400	5,989,000	172,731,300	359,509,200	35
36	3,944,800	-	10,940,000	1,398,300	20,900	3,655,300	19,959,300	36
37	71,779,000	20,912,000	105,161,500	69,560,800	574,900	11,820,500	279,808,700	37
38	11,521,600	-	105,965,900	1,237,200	9,410,200	254,082,800	382,217,700	38
39	35,976,300	-	70,988,400	185,676,800	-	81,795,000	374,436,500	39
40	1,585,200	-	17,958,100	661,300	210,500	-	20,415,100	40
41	37,831,300	24,424,300	40,903,000	9,421,700	412,500	4,273,800	117,266,600	41
42	-	-	22,717,400	2,758,600	-	425,300	25,901,300	42
43	8,866,300	-	283,835,200	10,459,300	-	-	303,160,800	43
44	5,310,200	-	12,913,700	10,439,500	-	12,462,100	41,125,500	44
45	-	-	1,896,700	-	-	-	1,896,700	45
46	-	2,129,800	3,623,300	2,328,300	-	917,900	8,999,300	46
47	23,052,200	26,190,600	248,055,700	13,356,400	-	6,661,900	317,316,800	47
48	8,618,600	-	19,015,800	2,952,100	1,168,600	2,279,900	34,035,000	48
49	62,245,400	37,367,700	592,037,700	29,327,900	7,634,600	52,683,600	781,296,900	49
50	7,672,200	-	37,863,200	4,267,900	-	2,643,300	52,446,600	50
51	37,622,900	-	131,074,900	4,814,400	1,078,600	2,377,500	176,968,300	51
52	61,408,800	11,044,800	223,427,600	20,928,400	9,187,400	62,287,200	388,284,200	52
53	28,219,300	113,505,300	25,052,200	18,943,400	10,734,600	23,962,200	220,417,000	53
	1,916,253,500	380,929,600	4,955,639,337	1,161,221,800	162,881,500	2,330,978,400	10,907,904,137	

14				15		MONMOUTH COUNTY BOARD OF TAXATION 2011 ABSTRACT OF RATABLES Taxing District	
AMOUNT OF MISCELLANEOUS REVENUES FOR THE SUPPORT OF THE LOCAL MUNICIPAL BUDGET				DEDUCTIONS ALLOWED (C. 73, L. 1976)			
14 (a)	14 (b)	14 (c)	14 (d)	15 (a)	15 (b)		
Surplus Revenues Apportioned	Receipts From Revenues Anticipated	Receipts From Delinquent Tax and Liens	Total of Miscellaneous Revenues (14a+14b+14c)	Full Estimated Amount of Senior Citizen, Totally Disabled and Surviving Spouse Deductions Allowed (C. 129, L. 1976)	Veterans Deductions		
1	177,000.00	4,945,681.20	759,000.00	5,881,681.20	45,500	138,000	01 ABERDEEN
2	190,000.00	1,927,865.00	8,700.00	2,126,565.00	500	3,500	02 ALLENHURST
3	169,425.00	931,063.37	99,211.50	1,199,699.87	2,500	12,250	03 ALLENTOWN
4	114,000.00	29,786,304.37	135,000.00	30,035,304.37	12,750	20,750	04 ASBURY PARK
5	725,000.00	1,946,849.05	488,000.00	3,159,849.05	8,500	41,250	05 ATLANTIC HIGHLANDS
6	416,000.00	1,088,361.90	124,000.00	1,628,361.90	1,500	22,750	06 AVON-BY-THE-SEA
7	1,300,000.00	4,439,253.94	540,000.00	6,279,253.94	14,500	43,250	07 BELMAR
8	465,000.00	1,191,036.32	200,000.00	1,856,036.32	8,500	34,500	08 BRADLEY BEACH
9	800,000.00	730,254.69	580,000.00	2,110,254.69	5,250	50,750	09 BRIELLE
10	1,010,000.00	2,735,250.89	410,000.00	4,155,250.89	4,250	69,500	10 COLTS NECK
11	-	3,415,475.12	325,000.00	3,740,475.12	1,000	9,250	11 DEAL
12	2,900,000.00	3,953,054.00	750,000.00	7,603,054.00	16,000	93,750	12 EATONTOWN
13	303,000.00	549,147.38	-	852,147.38	1,750	6,500	13 ENGLISHTOWN
14	1,375,000.00	1,113,747.74	300,000.00	2,788,747.74	3,500	41,250	14 FAIR HAVEN
15	203,609.80	226,508.00	58,000.00	488,117.80	1,250	10,500	15 FARMINGDALE
16	1,536,617.00	3,879,967.25	550,000.00	5,966,584.25	19,500	63,000	16 FREEHOLD BORO
17	6,481,576.00	13,339,758.06	1,100,000.00	20,921,334.06	57,000	220,750	17 FREEHOLD TWP
18	1,364,370.96	3,867,594.93	450,000.00	5,681,965.89	48,750	212,500	18 HAZLET
19	953,000.00	1,040,729.94	435,000.00	* 2,428,729.94	53,500	36,250	19 HIGHLANDS
20	3,884,572.00	3,520,013.05	673,500.00	8,078,085.05	11,500	93,500	20 HOLMDEL
21	2,649,901.00	13,841,679.37	3,237,242.00	19,728,822.37	87,750	338,000	21 HOWELL
22	249,081.17	195,417.69	13,863.74	458,362.60	500	14,750	22 INTERLAKEN
23	150,000.00	3,633,163.89	665,000.00	* 4,448,163.89	30,250	57,500	23 KEANSBURG
24	218,000.00	1,970,605.97	630,000.00	2,818,605.97	14,000	39,000	24 KEYPORT
25	2,700,000.00	746,162.00	268,826.00	3,714,988.00	2,000	61,500	25 LITTLE SILVER
26	223,201.00	203,890.73	24,000.00	451,091.73	-	2,500	26 LOCH ARBOUR
27	1,747,500.00	10,276,980.68	1,500,000.00	13,524,480.68	34,500	133,000	27 LONG BRANCH
28	4,300,000.00	6,735,596.91	1,250,000.00	12,285,596.91	55,750	233,500	28 MANALAPAN
29	1,110,004.00	1,623,784.94	240,000.00	2,973,788.94	7,250	72,500	29 MANASQUAN
30	5,500,000.00	6,439,209.22	900,003.79	12,839,213.01	33,375	210,750	30 MARLBORO
31	200,000.00	2,597,422.78	6,270.00	2,803,692.78	11,000	54,750	31 MATAWAN
32	600,000.00	14,521,448.98	86,000.00	15,207,448.98	82,750	654,500	32 MIDDLETOWN
33	1,863,000.00	1,968,727.86	550,000.00	4,381,727.86	7,000	54,000	33 MILLSTONE
34	1,040,000.00	1,623,172.00	175,000.00	2,838,172.00	3,000	34,000	34 MONMOUTH BEACH
35	3,350,000.00	8,720,345.95	1,314,876.56	13,385,222.51	78,000	244,250	35 NEPTUNE TWP
36	650,000.00	1,199,815.43	175,000.00	2,024,815.43	15,000	53,500	36 NEPTUNE CITY
37	7,249,437.00	5,356,902.00	500,000.00	13,106,339.00	24,500	232,250	37 OCEAN TWP
38	372,000.00	1,037,292.13	227,565.98	1,636,858.11	6,250	68,500	38 OCEANPORT
39	250,000.00	7,090,242.89	1,100,000.00	8,440,242.89	22,750	57,750	39 RED BANK
40	138,100.00	88,231.52	60,000.00	286,331.52	750	5,500	40 ROOSEVELT
41	1,577,600.00	3,272,046.88	340,000.00	5,189,646.88	4,500	46,750	41 SUMSON
42	520,000.00	568,463.84	266,377.70	1,354,841.54	1,500	13,250	42 SEA BRIGHT
43	460,324.50	465,953.26	125,000.00	1,051,277.76	1,000	25,500	43 SEA GIRT
44	1,365,000.00	1,051,006.83	185,000.00	2,601,006.83	1,750	38,250	44 SHREWSBURY BORO
45	76,000.00	95,055.14	11,000.00	182,055.14	3,250	4,500	45 SHREWSBURY TWP
46	367,000.00	804,127.15	94,613.00	* 1,265,740.15	3,000	13,000	46 LAKE COMO
47	1,925,000.00	1,199,455.27	205,000.00	3,329,455.27	1,000	40,750	47 SPRING LAKE
48	380,000.00	852,369.32	260,000.00	1,492,369.32	7,000	71,000	48 SPRING LAKE HGTS
49	3,200,000.00	6,207,802.56	450,000.00	9,857,802.56	31,000	114,250	49 TINTON FALLS
50	79,569.21	1,281,213.02	215,000.00	* 1,575,782.23	18,750	50,500	50 UNION BEACH
51	1,625,000.00	1,177,139.81	325,000.00	3,127,139.81	4,750	54,250	51 UPPER FREEHOLD
52	2,892,368.66	6,456,949.24	950,000.00	10,299,317.90	26,750	249,750	52 WALL TWP
53	890,113.00	1,866,810.54	357,104.00	3,114,027.54	6,250	70,000	53 WEST LONG BRANCH
	74,286,370	199,796,402	24,693,154	298,775,927	944,375	4,637,500	

* Denotes Fiscal Year Budget

ADDENDUM TO 2011 ABSTRACT OF RATABLES FOR MONMOUTH COUNTY

TOTAL TAXABLE VALUE OF PARTIAL EXEMPTIONS AND ABATEMENTS (COL. 3)

Taxing District	1	2	3	4	5	6	7	8	1
	AIR / WATER POLLUTION CONTROL	AUTOMATIC FIRE SUPPRESSION SYSTEMS	FALLOUT SHELTER	WATER/ SEWAGE FACILITY	URBAN ENTERPRISE ZONE	CHAPTER 104 P.L. 1977 (Residential and Industrial) Only to be used until year 2000 (Repealed)	CHAPTER 233 P.L. 1979 (MULTIPLE DWELLING) Only to be used until year 2000 (Repealed)	CHAPTER 12 P.L. 1977 (Residential and Industrial) Only to be used until year 2000 (Repealed)	
	R.S. 54:4-3.56	R.S. 54:4-3.13	R.S. 54:4-3.48	R.S. 54:4-3.59	R.S. 54:4-3.139	R.S. 54:4-3.72	R.S. 54:4-3.121	R.S. 54:4-3.95	
01 ABERDEEN									2
02 ALLENHURST									3
03 ALLENTOWN									4
04 ASBURY PARK									5
05 ATLANTIC HIGHLANDS									6
06 AVON-BY-THE-SEA									7
07 BELMAR									8
08 BRADLEY BEACH									9
09 BRIELLE									10
10 COLTS NECK									11
11 DEAL									12
12 EATONTOWN									13
13 ENGLISHTOWN									14
14 FAIR HAVEN									15
15 FARMINGDALE									16
16 FREEHOLD BORO									17
17 FREEHOLD TWP									18
18 HAZLET									19
19 HIGHLANDS									20
20 HOLMDEL									21
21 HOWELL									22
22 INTERLAKEN									23
23 KEANSBURG									24
24 KEYPORT									25
25 LITTLE SILVER									26
26 LOCH ARBOUR									27
27 LONG BRANCH									28
28 MANALAPAN									29
29 MANASQUAN									30
30 MARLBORO									31
31 MATAWAN									32
32 MIDDLETOWN		1,820,200		2,102,400					33
33 MILLSTONE									34
34 MONMOUTH BEACH									35
35 NEPTUNE TWP									36
36 NEPTUNE CITY									37
37 OCEAN TWP									38
38 OCEANPORT									39
39 RED BANK									40
40 ROOSEVELT									41
41 RUMSON									42
42 SEA BRIGHT									43
43 SEA GIRT									44
44 SHREWSBURY BORO									45
45 SHREWSBURY TWP									46
46 LAKE COMO									47
47 SPRING LAKE									48
48 SPRING LAKE HGTS									49
49 TINTON FALLS									50
50 UNION BEACH									51
51 UPPER FREEHOLD									52
52 WALL TWP									53
53 WEST LONG BRANCH									53

1,820,200

2,102,400

ADDENDUM TO 2011 ABSTRACT OF RATABLES FOR MONMOUTH COUNTY

TOTAL TAXABLE VALUE OF PARTIAL EXEMPTIONS AND ABATEMENTS (COL. 3)

	9	10	11	12	13	14	15	16	
	DWELLING ABATEMENT Chapter 441 P.L. 1991 R.S.40A:21-5	DWELLING EXEMPTION Chapter 441 P.L. 1991 R.S.40A:21-5	NEW DWELL /CONVERSION ABATEMENT Chapter 441 P.L. 1991 R.S.40A:21-5	NEW DWELL /CONVERSION EXEMPTION Chapter 441 P.L. 1991 R.S.40A:21-5	MULTI DWELL /CONVERSION ABATEMENT Chapter 441 P.L. 1991 R.S.40A:21-6	MULTI DWELL /CONVERSION EXEMPTION Chapter 441 P.L. 1991 R.S.40A:21-6	COMMERCIAL / INDUSTRIAL EXEMPTION Chapter 441 P.L. 1991 R.S.40A:21-7	TOTAL ASSESSED VALUE AS REFLECTED IN COLUMN 3 OF THE ABSTRACT OF RATABLES	Taxing District
1								-	01 ABERDEEN
2								-	02 ALLENHURST
3								-	03 ALLENTOWN
4		75,000		4,450,800			1,083,200	5,609,000	04 ASBURY PARK
5	766,700			475,000			50,000	1,291,700	05 ATLANTIC HIGHLANDS
6								-	06 AVON-BY-THE-SEA
7								-	07 BELMAR
8		55,300						55,300	08 BRADLEY BEACH
9								-	09 BRIELLE
10								-	10 COLTS NECK
11								-	11 DEAL
12		903,100						903,100	12 EATONTOWN
13								-	13 ENGLISHTOWN
14								-	14 FAIR HAVEN
15								-	15 FARMINGDALE
16	964,100						3,187,600	4,151,700	16 FREEHOLD BORO
17								-	17 FREEHOLD TWP
18								-	18 HAZLET
19		247,500					35,600	283,100	19 HIGHLANDS
20								-	20 HOLMDEL
21								-	21 HOWELL
22								-	22 INTERLAKEN
23	60,000	-					562,200	622,200	23 KEANSBURG
24		257,600						257,600	24 KEYPORT
25								-	25 LITTLE SILVER
26								-	26 LOCH ARBOUR
27							17,883,900	17,883,900	27 LONG BRANCH
28								-	28 MANALAPAN
29								-	29 MANASQUAN
30								-	30 MARLBORO
31		809,000						809,000	31 MATAWAN
32		5,283,100						9,205,700	32 MIDDLETOWN
33								-	33 MILLSTONE
34								-	34 MONMOUTH BEACH
35							2,403,800	2,403,800	35 NEPTUNE TWP
36								-	36 NEPTUNE CITY
37								-	37 OCEAN TWP
38								-	38 OCEANPORT
39	182,500							182,500	39 RED BANK
40								-	40 ROOSEVELT
41								-	41 RUMSON
42								-	42 SEA BRIGHT
43								-	43 SEA GIRT
44								-	44 SHREWSBURY BORO
45								-	45 SHREWSBURY TWP
46		169,300		3,023,300				3,192,600	46 LAKE COMO
47								-	47 SPRING LAKE
48								-	48 SPRING LAKE HGTS
49								-	49 TINTON FALLS
50		221,600						221,600	50 UNION BEACH
51								-	51 UPPER FREEHOLD
52								-	52 WALL TWP
53								-	53 WEST LONG BRANCH
	1,973,300	8,021,500	-	7,949,100	-	-	25,206,300	47,072,800	

ADDENDUM TO 2011 ABSTRACT OF RATABLES FOR MONMOUTH COUNTY


EQUALIZED VALUE BASED ON IN LIEU OF TAXES COL.10(A) AND 10 (B)

Taxing District	1	2	3	4	5
	C. 12 PL 1977 IN LIEU OF TAX	NJ HOUSING FINANCE AGENCY	URBAN RENEWAL	C. 441 PL 1991 SHORT TERM IN LIEU OF TAX AGREEMENTS	TOTAL VALUE (Col. 1 + 2 + 3 + 4)
01 ABERDEEN	-	-	-	-	-
02 ALLENHURST	-	-	-	-	-
03 ALLENTOWN	-	-	-	-	-
04 ASBURY PARK	-	-	-	-	-
05 ATLANTIC HIGHLANDS	-	-	-	-	-
06 AVON-BY-THE-SEA	-	-	-	-	-
07 BELMAR	-	-	-	-	-
08 BRADLEY BEACH	-	-	-	-	-
09 BRIELLE	-	-	-	-	-
10 COLTS NECK	-	-	-	-	-
11 DEAL	-	-	-	-	-
12 EATONTOWN	-	-	-	-	-
13 ENGLISHTOWN	-	-	-	-	-
14 FAIR HAVEN	-	-	-	-	-
15 FARMINGDALE	-	-	-	-	-
16 FREEHOLD BORO	-	-	-	709,627	709,627
17 FREEHOLD TWP	-	-	-	-	-
18 HAZLET	-	-	-	-	-
19 HIGHLANDS	-	-	-	-	-
20 HOLMDEL	-	-	-	-	-
21 HOWELL	-	-	-	-	-
22 INTERLAKEN	-	-	-	487,445	487,445
23 KEANSBURG	-	-	-	-	-
24 KEYPORT	-	-	-	-	-
25 LITTLE SILVER	-	-	-	-	-
26 LOCH ARBOUR	-	-	-	-	-
27 LONG BRANCH	-	-	-	8,131,835	8,131,835
28 MANALAPAN	-	-	-	-	-
29 MANASQUAN	-	-	-	-	-
30 MARLBORO	-	-	-	-	-
31 MATAWAN	-	-	-	-	-
32 MIDDLETOWN	-	-	-	-	-
33 MILLSTONE	-	-	-	-	-
34 MONMOUTH BEACH	-	-	-	-	-
35 NEPTUNE TWP	-	-	-	190,132	190,132
36 NEPTUNE CITY	-	-	-	-	-
37 OCEAN TWP	-	-	-	-	-
38 OCEANPORT	-	-	-	-	-
39 RED BANK	-	-	-	-	-
40 ROOSEVELT	-	-	-	-	-
41 RUMSON	-	-	-	-	-
42 SEA BRIGHT	-	-	-	-	-
43 SEA GIRT	-	-	-	-	-
44 SHREWSBURY BORO	-	-	-	-	-
45 SHREWSBURY TWP	-	-	-	-	-
46 LAKE COMO	-	-	-	-	-
47 SPRING LAKE	-	-	-	-	-
48 SPRING LAKE HGTS	-	-	-	-	-
49 TINTON FALLS	-	-	-	-	-
50 UNION BEACH	-	-	-	-	-
51 UPPER FREEHOLD	-	-	-	-	-
52 WALL TWP	-	-	-	767,483	767,483
53 WEST LONG BRANCH	-	-	-	-	-

\$	\$	\$	\$	10,286,522	10,286,522
----	----	----	----	------------	------------

STATE CERTIFICATION OF MUNICIPAL BUDGET 2011 - DCA

STATE AID - BUSINESS PERSONAL PROPERTY TAX (BPP) DEPRECIATION ADJUSTMENT

	School Tax Required by School Budget (Type 1 District)	District School Required by Municipal Budget	Local Municipal Purposes	Extra- Ordinary Aid & State Aid	Bus. Pers. Prop. Tax Depreciation Adjustment Due Municipality	PFRS Savings Police & Firemans Retirement Due Municipality	Adjusted Local Municipal Purposes Total Levy	Bus. Pers. Prop. Tax Due Local School	Bus. Pers. Prop. Tax Due Regional School	Open Space Rec., Farm. Historic Preservation	Local Municipal Library
				Applied to (Col. 12CIIA)				Applied to (Col. 12CIA)	Applied to (Col. 12CIB)		
01 ABERDEEN			8,490,658.83				8,490,658.83				716,883.00
02 ALLENHURST			2,217,703.32				2,217,703.32				
03 ALLENTOWN			1,216,075.13				1,216,075.13			88,173.28	
04 ASBURY PARK			12,604,890.82				12,604,890.82	63,729			478,013.00
05 ATLANTIC HIGHLANDS			4,258,633.72				4,258,633.72			63,270.00	
06 AVON BY THE SEA			3,344,149.00				3,344,149.00				334,220.00
07 BELMAR			6,777,924.96				6,777,924.96				474,500.00
08 BRADLEY BEACH			5,771,244.84				5,771,244.84				387,890.88
09 BRIELLE			5,827,611.00				5,827,611.00				
10 COLTS NECK			5,785,693.05				5,785,693.05			369,611.17	
11 DEAL			4,862,831.91				4,862,831.91				
12 EATONTOWN			14,423,337.00				14,423,337.00				
13 ENGLISHTOWN			1,021,507.97				1,021,507.97	9,471	3,732.00		
14 FAIR HAVEN			5,292,156.33				5,292,156.33				
15 FARMINGDALE			321,054.05				321,054.05	15,417	4,644.00		
16 FREEHOLD BORO			8,461,225.55				8,461,225.55	71,861	33,885.00		401,710.00
17 FREEHOLD TWP			16,890,000.00				16,890,000.00	676,420	281,376.00	1,847,756.01	
18 HAZLET			13,156,000.00				13,156,000.00			236,402.70	
19 HIGHLANDS	Use "Adjusted Preliminary Levy = C" from the current year 3rd/4th Q Installment Certification										
20 HOLMDEL			11,944,914.95				11,944,914.95			959,838.39	
21 HOWELL			24,325,000.00				24,325,000.00			1,372,833.00	
22 INTERLAKEN			1,806,213.49				1,806,213.49				
23 KEANSBURG			10,180,451.80				10,180,451.80				
24 KEYPORT			5,340,095.42				5,340,095.42	44,817		188,677.00	246,955.00
25 LITTLE SILVER			6,389,898.48				6,389,898.48			125,079.32	
26 LOCH ARBOUR			631,962.00				631,962.00			7,946.00	
27 LONG BRANCH			32,643,685.27				32,643,685.27				1,628,608.00
28 MANALAPAN			18,950,087.94				18,950,087.94			1,140,799.79	
29 MANASQUAN			5,576,047.24				5,576,047.24			80,241.96	
30 MARLBORO			21,346,465.83				21,346,465.83			693,725.00	
31 MATAWAN			7,108,655.15				7,108,655.15				343,000.00
32 MIDDLETOWN			42,867,627.59				42,867,627.59			1,979,792.00	3,793,723.00
33 MILLSTONE			1,747,574.69				1,747,574.69			1,064,118.04	
34 MONMOUTH BEACH			4,076,724.00				4,076,724.00				
35 NEPTUNE TWP			22,566,151.32				22,566,151.32				1,264,825.00
36 NEPTUNE CITY			4,416,278.52				4,416,278.52				
37 OCEAN TWP			19,171,988.00				19,171,988.00				
38 OCEANPORT			5,321,613.00				5,321,613.00			209,672.89	
39 RED BANK			10,750,728.35				10,750,728.35				741,106.00
40 ROOSEVELT			629,149.00				629,149.00				
41 RUMSON			9,808,212.16				9,808,212.16				
42 SEA BRIGHT			3,837,176.62				3,837,176.62				
43 SEA GIRT			5,302,628.00				5,302,628.00				
44 SHREWSBURY BORO			6,268,019.26				6,268,019.26			79,158.75	
45 SHREWSBURY TWP			757,784.87				757,784.87				
46 LAKE COMO	Use "Adjusted Preliminary Levy = C" from the current year 3rd/4th Q Installment Certification										
47 SPRING LAKE			5,831,135.21				5,831,135.21				1,114,564.86
48 SPRING LAKE HGTS			3,558,579.76				3,558,579.76			115,670.92	
49 TINTON FALLS			11,937,853.94				11,937,853.94			646,337.20	
50 UNION BEACH	Use "Adjusted Preliminary Levy = C" from the current year 3rd/4th Q Installment Certification										
51 UPPER FREEHOLD			1,953,360.19				1,953,360.19			705,425.00	
52 WALL TWP			24,657,924.41				24,657,924.41				
53 WEST LONG BRANCH			6,749,052.08				6,749,052.08				
			459,175.736				459,175.736	881,715	323,637	11,974,528	11,925,999

"State Fiscal Year Budgets"

Source: DCA Certification of municipal budgets

2011 ABSTRACT CERTIFICATION

Total County Taxes Apportioned (12 A I)	304,821,225.21
* Adjustments (Net Total 12 A II).....	2,346,225.21
Net County Taxes Apportioned (12 A III)	302,475,000.00

* Individual Prior-year Overpayments Increase the Total Taxes Apportioned and are returned to the municipality as a Credit.
 * Individual Prior-year Underpayments Decrease the Total Taxes Apportioned and are assigned to the municipality as a debit.

Total Amount of Miscellaneous Revenues	145,160,000.00
(Including Surplus Revenues Appropriated for the support of the County Budget)	

Tax Rate per \$100 of Assessed Valuation	0.251651163
To be applied to Col. 11 for apportionment of County Taxes	0.014352008
To be applied to Col. 11 for apportionment of County Library Taxes	0.004851794
To be applied to Col. 11 for apportionment of County Health Taxes	0.015124509
To be applied to Col. 11 for apportionment of County Open Space Taxes	

The County Percentage Level of Taxable Value of Real Property is 100.%

MONMOUTH COUNTY BOARD OF TAXATION

Matthew J. Clark
 COUNTY TAX ADMINISTRATOR

SEPTEMBER 30, 2011

DATE



<i>Mark J. Bellomo</i>	President
<i>Thomas J. Byrne</i>	Vice President
<i>Algo J. Goodby</i>	
<i>Norice M. Kelly</i>	
<i>Robert J. Bielek</i>	
<i>William J. Hain</i>	
<i>Wayne Donawick</i>	

I, Craig R. Marshall, CFO and Treasurer of the County of Monmouth, do hereby certify that the above is a true copy of the abstract of ratables and exemptions of the County of Monmouth, State of New Jersey, for the year 2011 as filed in my office by the Monmouth County Board of Taxation.

Craig R. Marshall

Craig R. Marshall, CFO, Monmouth County Treasurer

MONMOUTH COUNTY REVALUATION and REASSESSMENT HISTORY

Taxing District	Prior Years	EFFECTIVE TAX YEAR										PENDING	
		2002	2003	2004	2005	2006	2007	2008	2009	2010	2011	2012	2013
1 ABERDEEN	91, 93								09				
2 ALLENHURST	89, 94, 98	02					07						
3 ALLENTOWN	87, 99										11		
4 ASBURY PARK RNC	88	02										12	
5 ATLANTIC HIGHLANDS	90, 96			04									
6 AVON BY THE SEA	89, 93							08					
7 BELMAR	89, 93		03										
8 BRADLEY BEACH	95	02				06							
9 BRIELLE	90						07						
10 COLTS NECK	88, 95									10			
11 DEAL	89	02							09			12	
12 EATONTOWN	91					06				10			
13 ENGLISHTOWN	90							08					
14 FAIR HAVEN	93, 96		03										13
15 FARMINGDALE	91				05								
16 FREEHOLD BORO	90, 91				05								
17 FREEHOLD TWP	90, 91, 98								09				
18 HAZLET	94								09				
19 HIGHLANDS	90, 93			04							11		
20 HOLMDEL	92						07			10			
21 HOWELL	91						07					12	
22 INTERLAKEN	89, 94		03										
23 KEANSBURG	90, 99				05		07			10			
24 KEYPORT	91								09				
25 LITTLE SILVER	95		03										13
26 LOCH ARBOUR	87, 98	02						08			11		
27 LONG BRANCH	89, 91		03				07			10			
28 MANALAPAN	92						07			10			
29 MANASQUAN	90			04									
30 MARLBORO	92									10			
31 MATAWAN	89, 92							08					
32 MIDDLETOWN	91								09		11		
33 MILLSTONE	93	02								10			
34 MONMOUTH BEACH	93				05								
35 NEPTUNE TWP	90, 92			04									
36 NEPTUNE CITY	90, 93			04									
37 OCEAN TWP	92				05					10			
38 OCEANPORT	90					06				10			
39 RED BANK	89, 92, 01						07						
40 ROOSEVELT	92, 94						07			10			
41 RUMSON	93			04									
42 SEA BRIGHT	93			04									
43 SEA GIRT	89, 91				05								
44 SHREWSBURY BORO	94		03										13
45 SHREWSBURY TWP	91							08					
46 LAKE COMO	89, 98					06							
47 SPRING LAKE	89, 99				05								
48 SPRING LAKE HGTS	85, 93	02						08					
49 TINTON FALLS	90							08					
50 UNION BEACH	90		03										
51 UPPER FREEHOLD	90					06					11		
52 WALL TWP	89, 90	02											
53 WEST LONG BRANCH	90, 93					06							

MONMOUTH COUNTY CERTIFIED GENERAL TAX RATES 2011		A	B	C	D	E	F	G	H	I	J	K	L	M
		COUNTY				SCHOOL			MUNICIPAL			GENERAL RATE	LOCAL RATE	COUNTY RATE
		PURPOSES	LIBRARY	HEALTH	OPEN SPACE	LOCAL SCHOOL	REGIONAL SCHOOL	REGIONAL ELEMENTARY	MUNICIPAL BUDGET	OPEN SPACE	MUNICIPAL LIBRARY			
1	ABERDEEN	0.260	-	0.005	0.016	-	1.508	-	0.406	-	0.034	2.229	1.948	0.281
2	ALLENHURST	0.285	0.016	-	0.017	0.005	-	-	0.379	-	-	0.702	0.384	0.318
3	ALLENTOWN	0.271	0.016	0.005	0.016	-	1.579	-	0.618	0.045	-	2.550	2.242	0.308
4	ASBURY PARK	0.857	-	0.017	0.052	1.537	-	-	2.970	-	0.113	5.546	4.620	0.926
5	ATLANTIC HIGHLANDS	0.319	0.018	0.006	0.019	0.720	0.613	-	0.673	0.010	-	2.378	2.016	0.362
6	AVON-BY-THE-SEA	0.256	-	0.005	0.016	0.356	-	-	0.340	-	0.034	1.007	0.730	0.277
7	BELMAR	0.423	-	0.008	0.025	0.741	-	-	0.657	-	0.046	1.900	1.444	0.456
8	BRADLEY BEACH	0.259	-	0.005	0.016	0.448	-	-	0.507	-	0.034	1.269	0.989	0.280
9	BRIELLE	0.230	0.013	-	0.014	0.726	-	-	0.348	-	-	1.331	1.074	0.257
10	COLTS NECK	0.256	0.015	-	0.015	0.674	0.391	-	0.188	0.012	-	1.551	1.265	0.286
11	DEAL	0.270	0.016	-	0.016	0.075	-	-	0.186	-	-	0.563	0.261	0.302
12	EATONTOWN	0.284	0.016	-	0.017	0.681	0.406	-	0.681	-	-	2.085	1.768	0.317
13	ENGLISHTOWN	0.232	0.013	0.005	0.014	-	0.299	0.860	0.405	-	-	1.828	1.564	0.264
14	FAIR HAVEN	0.336	0.019	-	0.020	1.102	0.387	-	0.457	-	-	2.321	1.946	0.375
15	FARMINGDALE	0.242	0.014	0.005	0.014	0.926	0.360	-	0.208	-	-	1.769	1.494	0.275
16	FREEHOLD BORO	0.283	-	-	0.017	0.810	0.378	-	0.785	-	0.037	2.310	2.010	0.300
17	FREEHOLD TWP	0.260	0.015	-	0.016	0.966	0.399	-	0.274	0.030	-	1.960	1.669	0.291
18	HAZLET	0.265	0.015	0.005	0.016	1.427	-	-	0.556	0.010	-	2.294	1.993	0.301
19	HIGHLANDS	0.302	0.017	-	0.018	0.500	0.678	-	0.916	0.005	-	2.436	2.099	0.337
20	HOLMDEL	0.282	0.016	-	0.017	1.310	-	-	0.311	0.025	-	1.961	1.646	0.315
21	HOWELL	0.245	0.014	0.005	0.015	1.037	0.380	-	0.354	0.020	-	2.070	1.791	0.279
22	INTERLAKEN	0.360	0.021	-	0.022	0.215	-	-	0.903	-	-	1.521	1.118	0.403
23	KEANSBURG	0.326	0.019	-	0.020	0.923	-	-	1.954	-	-	3.242	2.877	0.365
24	KEYPORT	0.246	-	0.005	0.015	1.125	-	-	0.711	0.025	0.033	2.160	1.894	0.266
25	LITTLE SILVER	0.327	0.019	-	0.020	0.919	0.493	-	0.511	0.010	-	2.299	1.933	0.366
26	LOCH ARBOUR	0.313	0.018	-	0.019	-	1.320	-	0.402	0.005	-	2.077	1.727	0.350
27	LONG BRANCH	0.295	-	-	0.018	0.760	-	-	0.786	-	0.039	1.898	1.585	0.313
28	MANALAPAN	0.279	0.016	-	0.017	-	0.421	0.902	0.332	0.020	-	1.987	1.675	0.312
29	MANASQUAN	0.341	0.019	0.007	0.021	0.825	-	-	0.347	0.005	-	1.565	1.177	0.388
30	MARLBORO	0.271	0.016	0.005	0.016	0.981	0.395	-	0.310	0.010	-	2.004	1.696	0.308
31	MATAWAN	0.247	-	0.005	0.015	-	1.453	-	0.674	-	0.033	2.427	2.160	0.267
32	MIDDLETOWN	0.286	-	-	0.017	1.293	-	-	0.433	0.020	0.038	2.087	1.784	0.303
33	MILLSTONE	0.280	0.016	0.005	0.017	1.731	-	-	0.098	0.060	-	2.207	1.889	0.318
34	MONMOUTH BEACH	0.273	0.016	-	0.016	0.337	0.322	-	0.323	-	-	1.287	0.982	0.305
35	NEPTUNE TWP	0.329	-	0.007	0.020	1.190	-	-	0.777	-	0.044	2.367	2.011	0.356
36	NEPTUNE CITY	0.315	0.018	0.006	0.019	1.286	-	-	1.020	-	-	2.664	2.306	0.358
37	OCEAN TWP	0.296	0.017	-	0.018	-	1.305	-	0.446	-	-	2.082	1.751	0.331
38	OCEANPORT	0.292	0.017	0.006	0.017	0.762	0.419	-	0.508	0.020	-	2.041	1.709	0.332
39	RED BANK	0.242	-	-	0.015	0.569	0.377	-	0.476	-	0.033	1.712	1.455	0.257
40	ROOSEVELT	0.281	0.016	0.006	0.017	1.750	-	-	0.747	-	-	2.817	2.497	0.320
41	RUMSON	0.294	0.017	-	0.018	0.468	0.379	-	0.332	-	-	1.508	1.179	0.329
42	SEA BRIGHT	0.369	0.021	-	0.022	0.209	0.329	-	0.739	-	-	1.689	1.277	0.412
43	SEA GIRT	0.247	0.014	-	0.015	0.199	-	-	0.268	-	-	0.743	0.467	0.276
44	SHREWSBURY BORO	0.355	0.020	-	0.021	0.920	0.591	-	0.792	0.010	-	2.709	2.313	0.396
45	SHREWSBURY TWP	0.241	0.014	-	0.014	-	0.316	0.637	1.042	-	-	2.264	1.995	0.269
46	LAKE COMO	0.254	0.015	0.005	0.015	0.748	-	-	0.612	-	-	1.649	1.360	0.289
47	SPRING LAKE	0.248	-	-	0.015	0.179	-	-	0.172	-	0.033	0.647	0.384	0.263
48	SPRING LAKE HGTS	0.251	0.014	-	0.015	0.627	-	-	0.308	0.010	-	1.225	0.945	0.280
49	TINTON FALLS	0.269	0.015	-	0.016	-	0.366	0.703	0.416	0.023	-	1.808	1.508	0.300
50	UNION BEACH	0.361	0.021	0.007	0.022	1.432	-	-	1.434	-	-	3.277	2.866	0.411
51	UPPER FREEHOLD	0.277	0.016	-	0.017	-	1.625	-	0.166	0.060	-	2.161	1.851	0.310
52	WALL TWP	0.408	0.023	-	0.025	1.563	-	-	0.654	-	-	2.673	2.217	0.456
53	WEST LONG BRANCH	0.246	0.014	-	0.015	0.709	0.394	-	0.502	-	-	1.880	1.605	0.275

MONMOUTH COUNTY SR-3A LINE ITEM COUNT BY PROPERTY CLASS 2011		1	2	3A	3B	4A	4B	4C	TOTAL "Class 4"	TOTAL NUMBER OF LINE ITEMS (PARCELS)
		VACANT LAND	RESIDENTIAL	FARM HOUSE	FARM QUALIFIED	COMMERCIAL	INDUSTRIAL	APARTMENT		
									4A + 4B + 4C	(Sum 1 through 4C)
1	ABERDEEN	375	6,186	5	13	188	4	8	200	6,779
2	ALLENHURST	7	297	-	-	26	1	4	31	335
3	ALLENTOWN	22	594	-	1	40	-	2	42	659
4	ASBURY PARK	438	3,398	-	-	374	3	129	506	4,342
5	ATLANTIC HIGHLANDS	95	1,635	-	-	89	4	8	101	1,831
6	AVON-BY-THE-SEA	14	1,006	-	-	50	2	-	59	1,079
7	BELMAR	78	2,623	-	-	160	-	28	188	2,889
8	BRADLEY BEACH	50	1,918	-	-	104	4	38	146	2,114
9	BRIELLE	105	1,928	-	-	84	-	3	87	2,120
10	COLTS NECK	117	3,080	205	293	73	-	-	73	3,768
11	DEAL	50	859	-	-	16	-	4	20	929
12	EATONTOWN	150	2,901	2	6	198	44	24	266	3,325
13	ENGLISHTOWN	26	603	-	-	45	5	1	51	680
14	FAIR HAVEN	45	2,020	-	-	64	-	-	64	2,129
15	FARMINGDALE	24	353	1	1	35	3	4	42	421
16	FREEHOLD BORO	73	2,958	-	-	281	3	12	296	3,327
17	FREEHOLD TWP	438	11,366	82	176	376	30	2	408	12,470
18	HAZLET	149	6,274	-	2	372	6	-	378	6,803
19	HIGHLANDS	150	2,254	-	-	104	-	9	113	2,517
20	HOLMDEL	143	5,443	32	67	229	7	3	239	5,924
21	HOWELL	1,921	16,445	282	425	459	70	-	529	19,602
22	INTERLAKEN	12	394	-	-	-	-	-	-	406
23	KEANSBURG	89	3,026	-	-	122	3	39	164	3,279
24	KEYPORT	92	1,966	-	-	216	6	19	241	2,299
25	LITTLE SILVER	70	2,296	2	3	150	-	-	150	2,521
26	LOCH ARBOUR	4	135	-	-	6	-	1	7	146
27	LONG BRANCH	456	8,397	1	1	502	6	145	653	9,508
28	MANALAPAN	933	13,712	96	186	354	9	-	363	15,290
29	MANASQUAN	108	2,870	-	-	184	12	8	204	3,182
30	MARLBORO	654	12,957	83	148	246	28	4	278	14,120
31	MATAWAN	164	2,413	-	-	144	9	16	169	2,746
32	MIDDLETOWN	1,017	22,322	85	141	597	2	15	614	24,179
33	MILLSTONE	324	3,047	238	441	89	4	-	93	4,143
34	MONMOUTH BEACH	86	1,996	-	-	34	-	-	34	2,116
35	NEPTUNE TWP	382	9,674	2	3	414	59	73	546	10,607
36	NEPTUNE CITY	65	1,488	-	-	104	8	9	121	1,674
37	OCEAN TWP	537	8,412	1	2	399	-	15	414	9,366
38	OCEANPORT	102	2,018	1	1	28	-	-	28	2,150
39	RED BANK	91	3,384	-	-	540	48	28	616	4,091
40	ROOSEVELT	3	307	8	8	3	3	1	7	333
41	RUMSON	69	2,447	1	6	68	-	5	75	1,303
42	SEA BRIGHT	167	1,061	-	-	70	-	-	41	1,306
43	SEA GIRT	36	1,229	-	-	41	-	-	172	1,495
44	SHREWSBURY BORO	21	1,300	1	1	172	-	-	172	1,495
45	SHREWSBURY TWP	-	122	-	-	-	-	269	269	391
46	LAKE COMO	49	914	-	-	44	2	1	47	1,010
47	SPRING LAKE	75	1,885	-	-	98	1	1	100	2,060
48	SPRING LAKE HGTS	47	2,125	-	-	82	-	9	91	2,263
49	TINTON FALLS	682	6,163	16	35	159	17	4	180	7,076
50	UNION BEACH	121	2,142	-	-	56	5	1	62	2,325
51	UPPER FREEHOLD	240	2,069	324	707	61	16	1	78	3,418
52	WALL TWP	523	9,342	61	84	617	90	8	715	10,725
53	WEST LONG BRANCH	104	2,266	3	4	158	2	3	163	2,540
		11,793	208,020	1,532	2,755	9,125	516	962	10,603	234,703

MONMOUTH COUNTY		1	2	3A	3B	4A	4B	4C		TOTAL
SR-3A ASSESSED VALUE BY PROPERTY CLASS 2011		VACANT LAND	RESIDENTIAL	FARM HOUSE	FARM QUALIFIED	COMMERCIAL	INDUSTRIAL*	APARTMENT	TOTAL "Class 4" 4A + 4B + 4C	ASSESSED VALUE (AS REFLECTED IN COLUMN 4 ABSTRACT OF RATABLES)
									4A + 4B + 4C	(Sum 1 through 4C)
1	ABERDEEN	51,016,100	1,746,861,700	1,665,800	59,500	234,030,300	9,695,700	45,979,900	289,705,900	2,089,309,000
2	ALLENHURST	6,823,700	536,853,400	-	-	32,767,200	3,666,100	3,828,400	40,261,700	583,938,800
3	ALLENTOWN	778,000	174,713,200	-	600	14,778,200	-	4,792,300	19,570,500	195,062,300
4	ASBURY PARK	15,430,300	271,706,500	-	-	85,423,500	694,100	49,334,400	135,452,000	422,588,800
5	ATLANTIC HIGHLANDS	10,314,300	551,253,300	-	-	54,885,500	3,059,500	11,662,900	69,587,400	631,155,000
6	AVON-BY-THE-SEA	10,117,500	921,299,500	-	-	42,180,100	2,303,600	8,680,900	53,164,600	984,581,600
7	BELMAR	16,704,900	888,603,800	-	-	99,798,100	-	27,100,400	126,898,500	1,032,207,200
8	BRADLEY BEACH	8,656,500	1,007,961,600	-	-	64,867,100	1,774,900	54,438,300	121,080,300	1,137,698,400
9	BRIELLE	47,384,000	1,492,438,600	-	-	118,346,400	-	13,981,800	132,328,200	1,672,150,800
10	COLTS NECK	44,725,400	2,580,986,900	253,914,500	4,109,600	192,544,000	-	-	192,544,000	3,076,280,400
11	DEAL	114,989,500	2,467,029,400	-	-	30,662,000	-	5,240,500	35,902,500	2,617,921,400
12	EATONTOWN	28,399,200	893,833,000	379,500	13,900	824,613,500	194,822,900	166,707,800	1,186,144,200	2,108,769,800
13	ENGLISHTOWN	3,788,700	198,279,700	-	-	39,134,100	9,879,300	1,262,100	50,275,500	252,343,900
14	FAIR HAVEN	8,336,600	1,112,471,500	-	-	38,126,700	-	-	38,126,700	1,158,934,800
15	FARMINGDALE	1,918,800	111,858,800	721,700	14,200	20,480,300	2,742,800	13,947,400	37,170,500	151,684,000
16	FREEHOLD BORO	10,342,700	768,700,500	-	-	241,539,000	25,345,900	22,388,400	289,273,300	1,068,316,500
17	FREEHOLD TWP	69,363,900	4,551,925,900	31,282,000	1,541,900	1,247,583,400	154,791,300	61,500,000	1,463,854,700	6,117,968,400
18	HAZLET	12,456,200	1,892,725,900	-	25,800	429,497,100	29,322,000	-	458,819,100	2,364,027,000
19	HIGHLANDS	8,537,000	531,161,900	-	-	60,490,500	-	7,191,200	67,681,700	607,380,600
20	HOLMDEL	39,307,000	3,357,071,100	16,884,500	1,153,900	351,317,300	56,906,900	8,955,700	417,179,900	3,831,596,400
21	HOWELL	209,120,660	5,751,615,760	107,280,600	2,607,500	660,378,520	133,162,000	-	793,540,520	6,864,165,040
22	INTERLAKEN	1,504,900	198,424,100	-	-	-	-	-	-	199,929,000
23	KEANSBURG	4,069,600	440,317,700	-	-	47,229,600	2,390,400	26,644,300	76,264,300	520,651,600
24	KEYPORT	7,105,600	538,389,100	-	-	149,837,000	13,617,200	34,997,200	198,451,400	743,946,100
25	LITTLE SILVER	9,557,900	1,152,263,400	3,376,500	15,500	84,557,900	-	-	84,557,900	1,249,771,200
26	LOCH ARBOUR	2,366,900	147,663,700	-	-	6,483,900	-	587,300	7,071,200	157,101,800
27	LONG BRANCH	121,085,500	3,254,209,600	3,233,100	4,500	479,121,500	10,849,500	280,490,900	770,461,900	4,148,994,600
28	MANALAPAN	84,044,500	5,183,906,700	32,780,800	2,354,500	371,293,700	22,667,200	-	393,960,900	5,697,047,400
29	MANASQUAN	22,412,600	1,440,466,400	-	-	125,188,500	7,807,400	8,492,400	141,488,300	1,604,367,300
30	MARLBORO	94,958,900	6,231,140,500	37,886,600	1,046,500	415,286,900	88,491,100	19,584,200	523,362,200	6,888,394,700
31	MATAWAN	8,561,900	821,454,800	-	-	136,553,300	8,854,000	76,764,800	222,172,100	1,052,188,800
32	MIDDLETOWN	74,469,600	8,410,857,000	119,842,300	754,300	1,170,814,200	2,777,700	102,640,900	1,276,232,800	9,882,156,000
33	MILLSTONE	43,822,300	1,556,812,100	88,872,900	4,583,600	67,627,300	4,641,500	-	72,268,800	1,766,359,700
34	MONMOUTH BEACH	17,352,100	1,214,679,400	-	-	30,058,200	-	-	30,058,200	1,262,089,700
35	NEPTUNE TWP	38,368,400	2,321,826,600	601,000	16,100	381,938,900	64,489,400	90,747,800	537,176,100	2,897,988,200
36	NEPTUNE CITY	3,949,100	313,842,900	-	-	75,217,600	10,480,800	29,192,800	114,891,200	432,683,200
37	OCEAN TWP	93,051,700	3,418,789,500	864,200	3,000	626,100,600	-	157,266,300	783,366,900	4,296,075,300
38	OCEANPORT	18,635,700	907,075,300	437,100	7,500	121,572,100	-	-	121,572,100	1,047,727,700
39	RED BANK	19,743,700	1,366,109,731	-	-	668,896,500	50,437,500	143,148,400	862,482,400	2,248,335,831
40	ROOSEVELT	310,000	75,246,600	3,928,400	196,500	1,038,000	1,534,500	1,849,400	4,421,900	84,103,400
41	RUMSON	38,412,300	2,807,299,400	6,307,600	32,000	102,610,100	-	628,700	103,238,800	2,955,290,100
42	SEA BRIGHT	4,111,400	423,328,700	-	-	86,849,100	-	4,964,800	91,813,900	519,254,000
43	SEA GIRT	53,359,200	1,889,579,900	-	-	36,816,900	-	-	36,816,900	1,979,756,000
44	SHREWSBURY BORO	7,542,600	517,700,300	914,500	5,200	264,051,000	-	-	264,051,000	790,213,600
45	SHREWSBURY TWP	-	24,964,700	-	-	-	-	47,606,300	47,606,300	72,571,000
46	LAKE COMO	8,877,300	354,391,900	-	-	21,662,200	759,200	2,451,000	24,872,400	388,141,600
47	SPRING LAKE	88,366,100	3,156,092,400	-	-	144,758,100	599,100	2,509,600	147,866,800	3,392,325,300
48	SPRING LAKE HGTS	11,103,300	971,462,300	-	-	117,145,800	-	56,464,800	173,610,600	1,156,176,200
49	TINTON FALLS	81,442,000	1,979,718,700	5,732,500	229,100	526,100,300	35,757,400	239,172,900	801,030,600	2,868,152,900
50	UNION BEACH	7,516,000	389,625,600	-	-	13,801,200	33,432,400	190,800	47,424,400	444,566,000
51	UPPER FREEHOLD	24,488,300	923,218,500	160,605,900	9,898,800	41,166,200	13,572,100	396,300	55,134,600	1,173,346,100
52	WALL TWP	80,704,900	2,866,808,600	29,813,700	963,400	627,511,000	134,160,200	22,877,800	784,549,000	3,762,839,600
53	WEST LONG BRANCH	16,116,200	1,075,233,300	1,625,900	17,600	239,584,400	3,254,900	8,013,700	250,853,000	1,343,846,000
		1,805,921,460	88,182,251,391	908,951,600	29,655,000	12,064,274,320	1,138,740,500	1,864,675,800	15,067,690,620	105,994,470,071

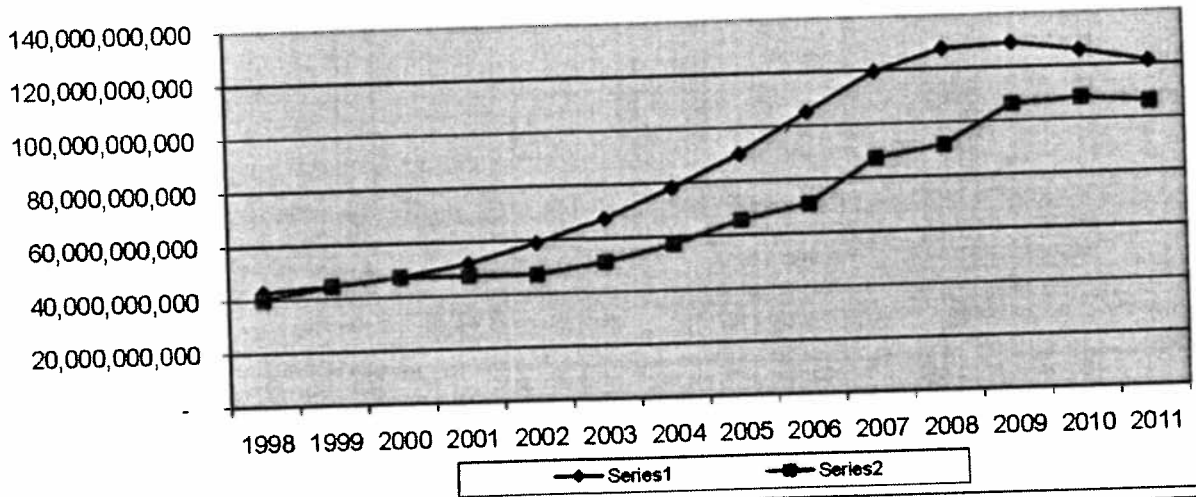
MONMOUTH COUNTY TAX ASSESSORS - OFFICE HOURS - 2011

MUNICIPALITY	TAX ASSESSOR	MONDAY	TUESDAY	WEDNESDAY	THURSDAY	FRIDAY	SATURDAY
1 ABERDEEN	HOLLY REYCRAFT	8:30-4:30	8:30-4:30	8:30-4:30	8:30-4:30	8:30-4:30	
2 ALLENHURST	PETER J. BARNETT					4:30-5:30	
3 ALLENTOWN	VICTORIA BUTCHON		2nd & 4th 5 to 7				
4 ASBURY PARK	MARY LOU HARTMAN	9:00-5:00	9:00-5:00	9:00-5:00	9:00-5:00	9:00-5:00	
5 ATLANTIC HIGHLANDS	ELDO MAGNANI				9:00-12:00		
6 AVON BY THE SEA	TIMOTHY ANFUSO	6:30-7:30					
7 BELMAR	EDWARD MULLANE	9:00-11:00					
8 BRADLEY BEACH	EDWARD MULLANE			5:00-7:00			
9 BRIELLE	MARY LOU HARTMAN	7:00-9:00					
10 COLTS NECK	ELDO MAGNANI	9:00-4:30		12:30-7:00			
11 DEAL	PETER J. BARNETT					2:30-4:30	
12 EATONTOWN	JOHN GILLOOLY			1:00-4:30			
13 ENGLISHTOWN	MARK FITZPATRICK		5:00-7:00				
14 FAIR HAVEN	J. STEPHEN WALTERS		8:00-12 & appt				
15 FARMINGDALE	THOMAS GLOCK			by appointment when necessary			
16 FREEHOLD BORO	MITCHELL ELIAS			8:30-12:00			
17 FREEHOLD TWP	WILLIAM FITZPATRICK	8:30-4:30	8:30-4:30	8:30-4:30	8:30-4:30	8:30-4:30	
18 HAZLET	ELIZABETH CUSUMANO	7:30-5:00	7:30-5:00	7:30-5:00	7:30-5:00		CLOSED
19 HIGHLANDS	CHARLES HECK		5:00-6:00				
20 HOLMDEL	ELDO MAGNANI	5:00-9:00	9:00-1:30	9:00-12:00			
21 HOWELL	GREGORY HUTCHINSON	8:30-4:30	8:30-4:30	8:30-4:30	8:30-4:30	8:30-4:30	
22 INTERLAKEN	EDWARD MULLANE				2nd & 4th 5:00-5:30		
23 KEANSBURG	JOHN BUTOW				6:00-9:00		
24 KEYPORT	SCOTT PEZARRAS		9:00-1:00				
25 LITTLE SILVER	J. STEPHEN WALTERS	1:00-5:00	1:00-5:00	8:00-12:00			
26 LOCH ARBOUR	RENEE FROTTON			by appointment when necessary			
27 LONG BRANCH	JOHN BUTOW	8:30-4:30	8:30-4:30	8:30-4:30	8:30-4:30	8:30-4:30	
28 MANALAPAN	MARK FITZPATRICK	8:30-4:30	8:30-4:30	8:30-4:30	8:30-4:30	8:30-4:30	
29 MANASQUAN	ROBYN PALUGHI		3:30-8:00				
30 MARLBORO	MICHAEL IMBRIACO	9:00-4:30	9:00-4:30	9:00-4:30	9:00-4:30		CLOSED
31 MATAWAN	ERIC ZANETTI			4:30-7:30			CLOSED
32 MIDDLETOWN	CHARLES HECK	8:30-4:30	8:30-4:30	8:30-4:30	8:30-4:30	8:30-4:30	
33 MILLSTONE	THOMAS C. DAVIS		8:30-4:00	8:30-4:00	8:30-4:00		
34 MONMOUTH BEACH	TIMOTHY ANFUSO		9:00-11:00				
35 NEPTUNE TWP	BERNARD HANEY	8:30-4:30	8:30-4:30	8:30-4:30	8:30-4:30	8:30-4:30	
36 NEPTUNE CITY	J. STEPHEN WALTERS	8:00-12:00					
37 OCEAN TWP	EDWARD MULLANE	1:00-4:00	8:30-4:30	8:30-4:30	8:30-4:30	8:30-4:30	
38 OCEANPORT	HELEN J. WARD				5:00-8:00		
39 RED BANK	MITCHELL ELIAS			1:00-4:00			
40 ROOSEVELT	DONNA TAYLOR	2nd & 4th 7:00	2nd 7:30	and by appointment			
41 RUMSON	PETER J. BARNETT					9:00-2:00	
42 SEA BRIGHT	TIMOTHY ANFUSO						10:00-12:00
43 SEA GIRT	MARY LOU HARTMAN	7:00-9:00					
44 SHREWSBURY BORO	J. STEPHEN WALTERS	1:00-5:00	1:00-5:00	8:00-12:00			
45 SHREWSBURY TWP	J. STEPHEN WALTERS	1:00-5:00	1:00-5:00	8:00-12:00			
46 LAKE COMO	MARY LOU HARTMAN		5:30-7:30				
47 SPRING LAKE	BRIAN ENRIGHT			5:00-8:00			
48 SPRING LAKE HGTS	MITCHELL ELIAS			5:00-6:00			
49 TINTON FALLS	SCOTT IMBRIACO	8:30-4:30	8:30-4:30	8:30-4:30	8:30-4:30	8:30-4:30	
50 UNION BEACH	GEORGE LOCKWOOD	6:00-8:00					
51 UPPER FREEHOLD	J. STEPHEN WALTERS				9:00-4:30		CLOSED
52 WALL TWP	DENISE SIEGEL	8:30-4:30	8:30-4:30	8:30-4:30	8:30-4:30	8:30-4:30	
53 WEST LONG BRANCH	SCOTT IMBRIACO			5:00-8:00			

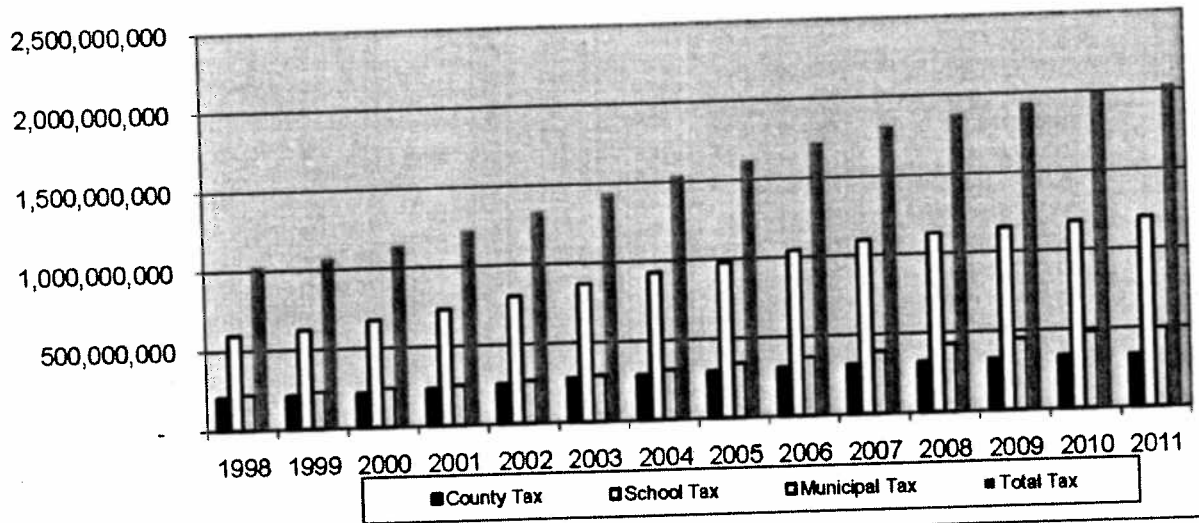
MONMOUTH COUNTY TAX ASSESSORS - 2011

MUNICIPALITY	ASSESSOR	PHONE	FAX	MAILING ADDRESS	
1	ABERDEEN	HOLLY REYCRAFT	(732) 583-4200 ext 122	(732) 290-3171	1 Aberdeen Square, Aberdeen, NJ 07747
2	ALLENHURST	PETER J. BARNETT	(732) 531-2757	(732) 531-8694	125 Corlies Avenue, Allenhurst, NJ 07711
3	ALLENTOWN	VICTORIA BUTCHON	(609) 890-3654	(609) 259-7530	8 North Main Street, Allentown, NJ 08501
4	ASBURY PARK	MARY LOU HARTMAN	(732) 502-5750	(732) 502-0566	1 Municipal Plaza, Asbury Park, NJ 07712
5	ATLANTIC HIGHLANDS	ELDO MAGNANI	(732) 291-1122	(732) 291-3100	100 First Avenue, Atlantic Highlands, NJ 07716
6	AVON BY THE SEA	TIMOTHY ANFUSO	(732) 502-4510	(732) 774-0605	301 Main Street, Avon, NJ 07717
7	BELMAR	EDWARD MULLANE	(732) 681-3700 ext 212	(732) 681-3434	601 Main Street, Belmar, NJ 07719
8	BRADLEY BEACH	EDWARD MULLANE	(732) 776-2999 ext 18	(732) 775-1782	701 Main Street, Bradley Beach, NJ 07720
9	BRIELLE	MARY LOU HARTMAN	(732) 528-6800 ext 116	(732) 528-7186	601 Union Lane, Brielle, NJ 08730
10	COLTS NECK	ELDO MAGNANI	(732) 462-5470 ext113	(732) 431-3173	124 Cedar Drive, Colts Neck, NJ 07722
11	DEAL	PETER J. BARNETT	(732) 531-1454	(732) 531-1705	190 Norwood Ave., Deal, NJ 07723
12	EATONTOWN	JOHN GILLOOLY	(732) 389-7609	(732) 544-9126	47 Broad Street, Eatontown, NJ 07724
13	ENGLISHTOWN	MARK FITZPATRICK	(732) 446-9235	(732) 446-4979	15 Main Street, Englishtown NJ, 07726
14	FAIR HAVEN	J. STEPHEN WALTERS	(732) 747-0241 ext 213	(732) 747-6962	748 River Road, Fair Haven NJ, 07704
15	FARMINGDALE	THOMAS GLOCK	(732) 938-4077	(732) 938-2023	11 Asbury Ave, Farmingdale NJ, 07727
16	FREEHOLD BORO	MITCHELL ELIAS	(732) 462-0467	(732) 409-1453	51 W. Main Street, Freehold NJ, 07728
17	FREEHOLD TWP	WILLIAM FITZPATRICK	(732) 294-2041	(732) 294-1736	1 Municipal Plaza, Freehold NJ, 07728
18	HAZLET	ELIZABETH CUSUMANO	(732) 264-1700 ext 8651	(732) 264-1785	1776 Union Ave., Hazlet NJ, 07730
19	HIGHLANDS	CHARLES HECK	(732) 872-1519	(732) 872-0670	171 Bay Ave, Highlands NJ, 07732
20	HOLMDEL	ELDO MAGNANI	(732) 946-8197 ext 1432	(732) 946-7156	4 Crawford's Corner Rd., Holmdel NJ, 07733
21	HOWELL	GREGORY HUTCHINSON	(732) 938-6242	(732) 751-9398	PO Box 580, Howell, NJ 07731
22	INTERLAKEN	EDWARD MULLANE	(732) 531-7405	(732) 531-7099	100 Grassmere Ave, Interlaken, NJ 07712
23	KEANSBURG	JOHN BUTOW	(732) 787-0215 ext 114	(732) 787-0787	29 Church St, Keansburg, NJ 07734
24	KEYPORT	SCOTT PEZARRAS	(732) 739-3303	(732) 739-3479	70 West Front St, Keyport, NJ 07735
25	LITTLE SILVER	J. STEPHEN WALTERS	(732) 842-7039	(732) 842-7459	480 Prospect Ave, Little Silver, NJ 07739
26	LOCH ARBOUR	RENEE FROTTON	(732) 531-4740	(732) 531-8778	550 Main Street, Loch Arbour, NJ 07711
27	LONG BRANCH	JOHN BUTOW	(732) 222-7000 ext 5658	(732) 571-7909	344 Broadway, Long Branch, NJ 07740
28	MANALAPAN	MARK FITZPATRICK	(732) 446-8310	(732) 446-7998	120 Rt. 522, Manalapan, NJ 07726
29	MANASQUAN	ROBYN PALUGHI	(732) 223-0544	(732) 223-5210	201 East Main Street, Manasquan, NJ 08736
30	MARLBORO	MICHAEL IMBRIACO	(732) 536-0200 ext 223	(732) 972-7697	1979 Township Dr, Marlboro, NJ 07746
31	MATAWAN	ERIC ZANETTI	(732) 290-2006	(732) 290-7585	201 Broad Street, Matawan, NJ 07747
32	MIDDLETOWN	CHARLES HECK	(732) 615-2089	(732) 671-4022	1 Kings Hwy, Middletown, NJ 07748
33	MILLSTONE	THOMAS C. DAVIS	(732) 446-2022	(609)208-2483	470 Stagecoach Road, Millstone, NJ 08510
34	MONMOUTH BEACH	TIMOTHY ANFUSO	(732) 229-2204 ext 17	(732) 870-8245	22 Beach Road, Monmouth Beach, NJ 07750
35	NEPTUNE TWP	BERNARD HANEY	(732) 988-5200 ext 248	(732) 988-4259	25 Neptune Blvd., Neptune, NJ 07754
36	NEPTUNE CITY	J. STEPHEN WALTERS	(732) 776-7224	(732) 776-8906	106 West Sylvania Ave., Neptune City, NJ 07753
37	OCEAN TWP	EDWARD MULLANE	(732) 531-5000 ext 345	(732) 531-5286	399 Monmouth Road., Oakhurst, NJ 07755
38	OCEANPORT	HELEN J. WARD	(732) 222-8179	(732) 222-0904	222 Monmouth Blvd., Oceanport, NJ 07757
39	RED BANK	MITCHELL ELIAS	(732) 530-2767	(732) 758-1195	90 Monmouth St., Red Bank, NJ 07701
40	ROOSEVELT	DONNA TAYLOR	(609) 448-0539	(609) 448-8716	PO Box 128, Roosevelt, NJ 08555
41	RUMSON	PETER J. BARNETT	(732) 842-3302	(732) 219-0714	80 E River Rd, Rumson, NJ 07760
42	SEA BRIGHT	TIMOTHY ANFUSO	(732) 842-0099 ext 15	(732) 741-3116	1167 Ocean Ave, Sea Bright, NJ 07760
43	SEA GIRT	MARY LOU HARTMAN	(732) 449-9433	(732) 974-8296	321 Baltimore Blvd, Sea Girt, NJ 08750
44	SHREWSBURY BORO	J. STEPHEN WALTERS	(732) 842-7039	(732) 842-7459	PO Box 7420, 419 Sycamore Ave, Shrewsbury, NJ 07702
45	SHREWSBURY TWP	J. STEPHEN WALTERS	(732) 842-7039	(732) 842-7459	1979 Crawford Street, Shrewsbury, NJ 07724
46	LAKE COMO	MARY LOU HARTMAN	(732) 681-3232	(732) 681-8981	1740 Main Street., Lake Como, NJ 07719
47	SPRING LAKE	BRIAN ENRIGHT	(732) 449-0800	(732) 449-8797	423 Warren Ave, Spring Lake, NJ 07762
48	SPRING LAKE HGTS	MITCHELL ELIAS	(732) 449-3500	(732) 449-8264	555 Brighton Ave, Spring Lake Heights, NJ 07762
49	TINTON FALLS	SCOTT IMBRIACO	(732) 542-3400	(732) 542-2079	556 Tinton Ave., Tinton Falls, NJ 07724
50	UNION BEACH	GEORGE LOCKWOOD	(732) 264-2360	(732) 264-6283	650 Poole Ave, Union Beach, NJ 07735
51	UPPER FREEHOLD	J. STEPHEN WALTERS	(609) 758-7738 ext 221	(609) 758-7983	314 Route 539, Cream Ridge, NJ 08514
52	WALL TWP	DENISE SIEGEL	(732) 449-8444 ext 231	(732) 449-8997	2700 Ailaire Road, Wall, NJ 07719
53	WEST LONG BRANCH	SCOTT IMBRIACO	(732) 571-5985	(732) 571-9185	965 Broadway, West Long Branch, NJ 07764

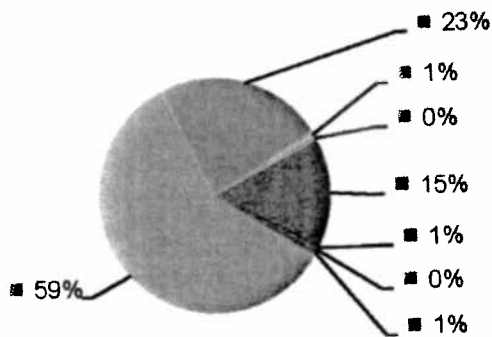
Total Assessed to Equalized Value



Total General Property Tax



TOTAL GENERAL PROPERTY TAX 2011



■ County Purposes	\$302,475,000.00	■ County Library	\$12,100,000.00
■ County Health	\$1,850,000.00	■ County Open Space	\$18,169,271.86
■ School	\$1,196,359,776.25	■ Municipal Purposes	\$473,499,470.41
■ Municipal Open Space	\$12,004,916.72	■ Municipal Library	\$11,925,998.74