MAP OF
COLD SPRING INLET
NEW JERSEY
From Survey made under the direction o
MAJOR C.A.F.FLAGLER, CORPS OF ENGINEERS, U.S.
by
F.C.WARNER, ASST. ENGR.
TWO MILE BEACH

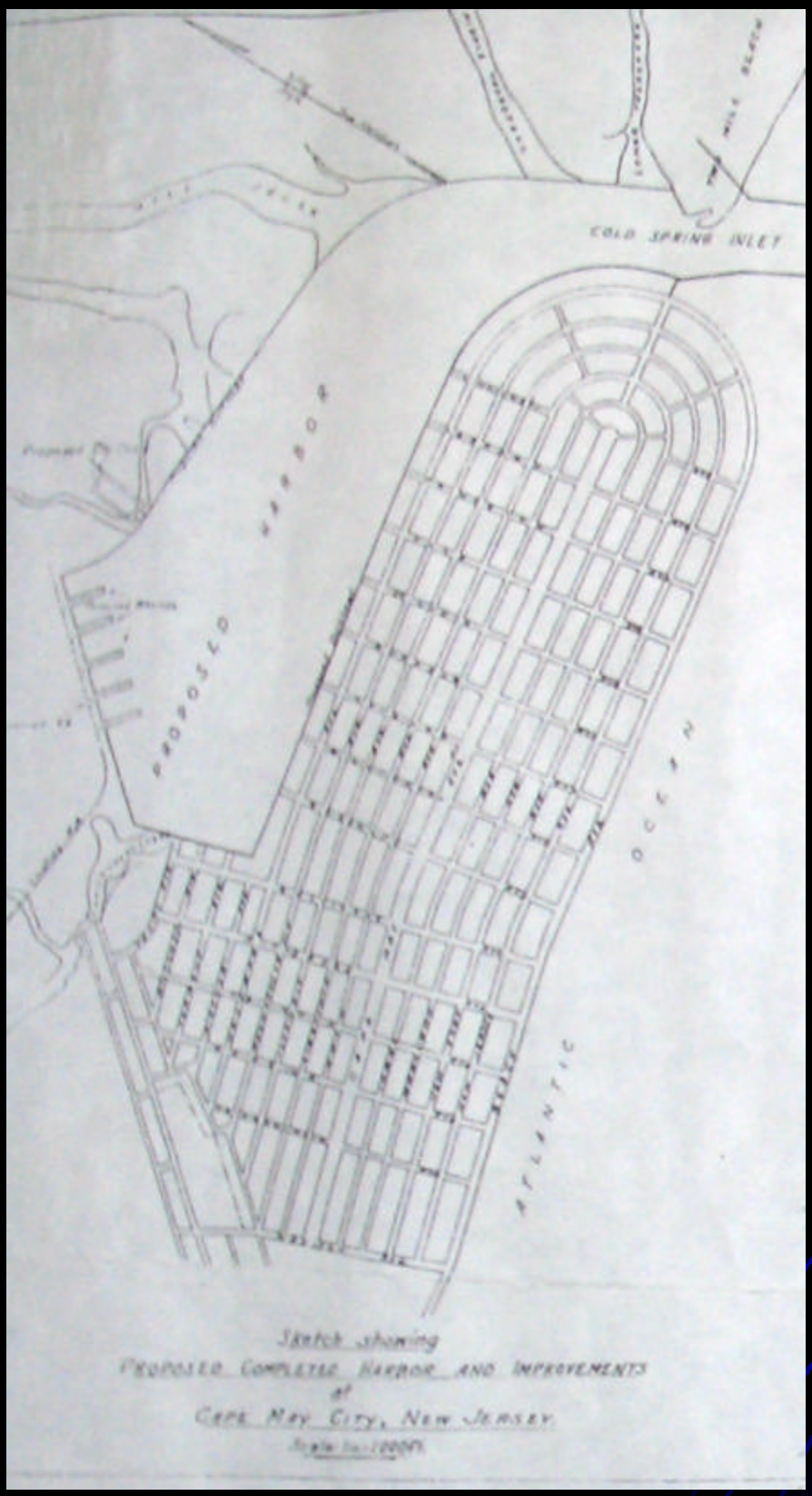
COLD SPRING INLET
PROPOSED HARBOR
ATLANTIC OCEAN
Sketch showing
PROPOSED COMPLETED HARBOR AND IMPROVEMENTS
of
CAPE MAY CITY, NEW JERSEY.

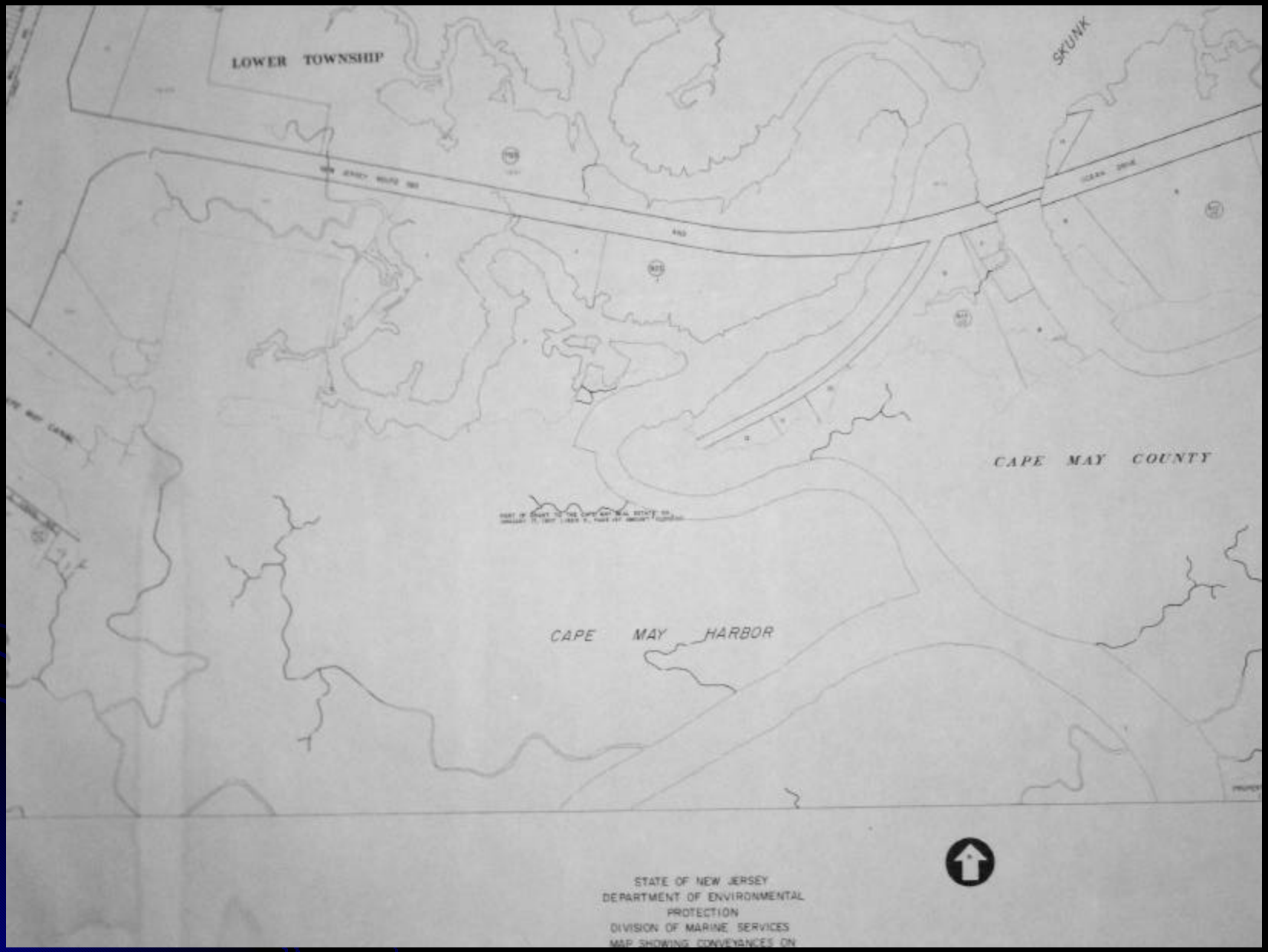
LOWER TOWNSHIP
SKUNK
CAPE MAY COUNTY
CAPE MAY HARBOR
STATE OF NEW JERSEY
DEPARTMENT OF ENVIRONMENTAL
PROTECTION
DIVISION OF MARINE SERVICES
MAP SHOWING CONVEYANCES ON

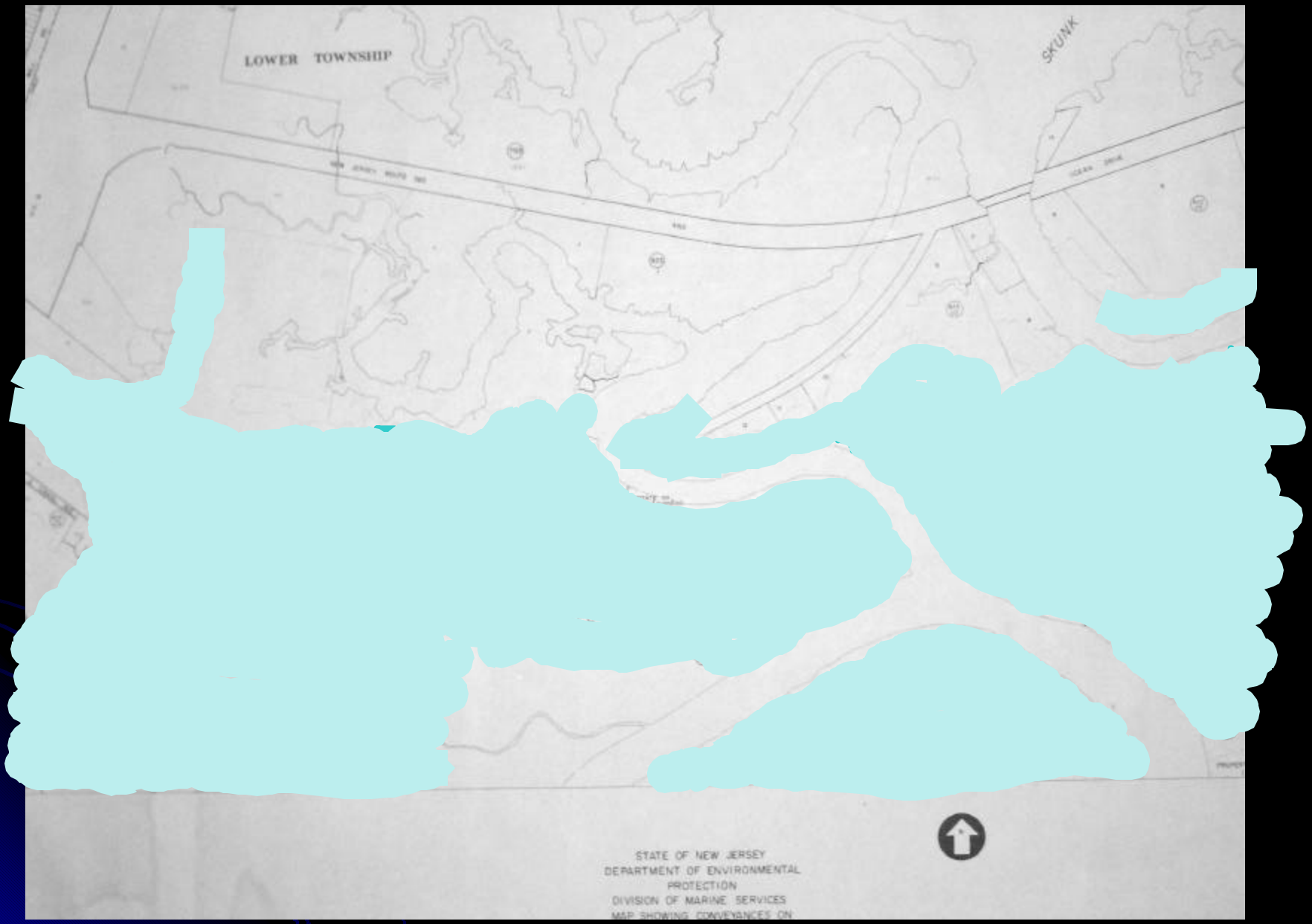
LOWER TOWNSHIP
SKUNK
STATE OF NEW JERSEY
DEPARTMENT OF ENVIRONMENTAL
PROTECTION
DIVISION OF MARINE SERVICES
MAP SHOWING CONVEYANCES ON


CAPE MAY CITY
CHELLENGER'S ISLAND
CAPE MAY SOUND
SEWELL'S POINT
COLD SPRING INLET
TWO MILE
Grant to The Cape May Real Estate Co. July 2, 1903
Liber P Page 389 Amount Lump Sum $2500
Grant to The Cape May Real
EXTERIOR LINE ESTABLISHED
ATLANTIC

CAPE MAY HARBOR
SEWELL POINT
CAPE MAY
Ford Creek
Cedar Creek

JARVIS SOUND
Mill Creek
Ford Creek
CAPE MAY HARBOR
SEWELL POINT
CAPE MAY INLET
CAPE MAY

JARVIS SOUND
CAPE MAY HARBOR
SEWELL POINT
CAPE MAY

HOTWORKS