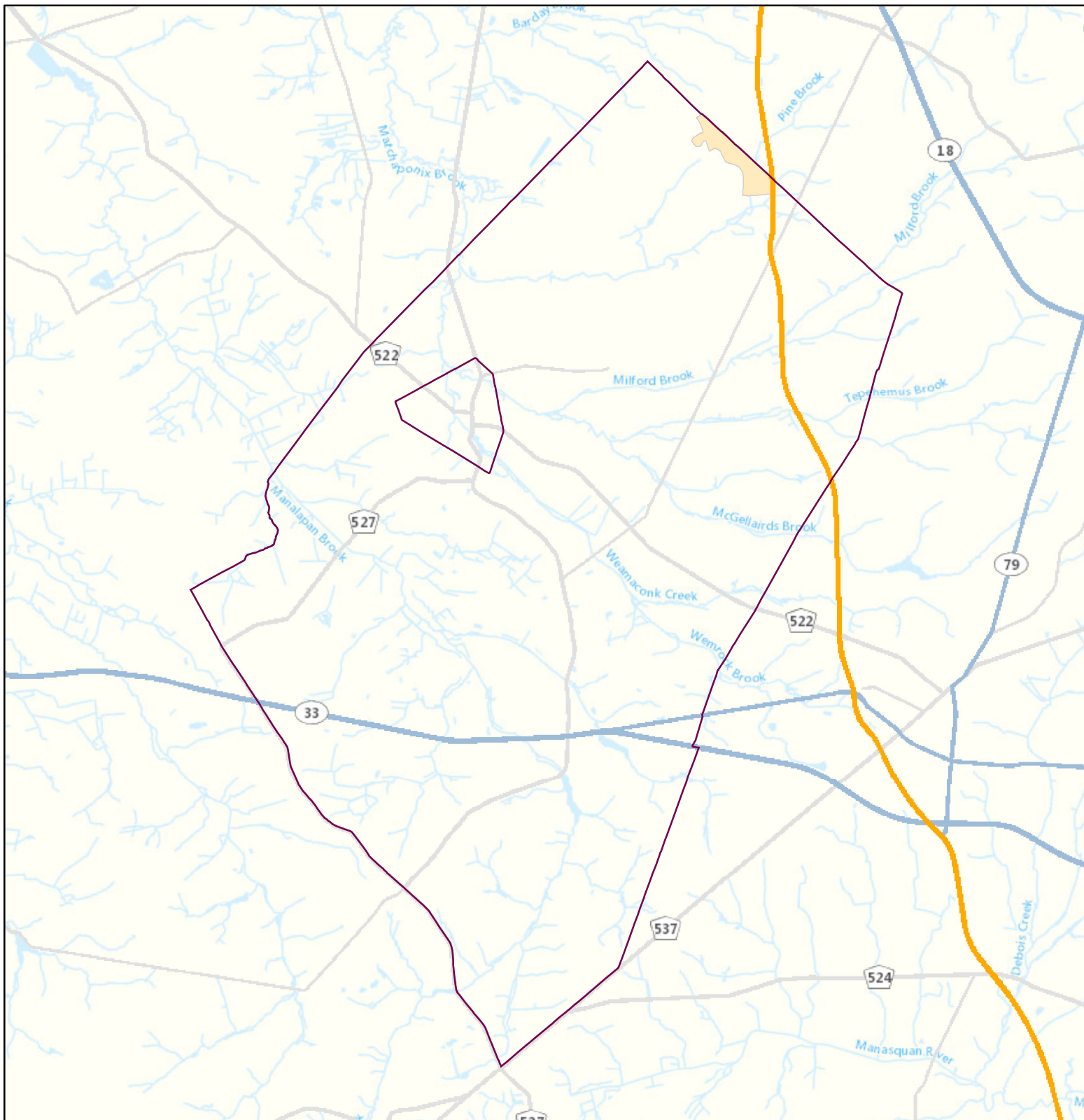


# Overburdened Communities Under the New Jersey Environmental Justice Law Monmouth County Manalapan Township



This map identifies Overburdened Communities under the New Jersey Environmental Justice Law, N.J.S.A. 13:1D-157. An overburdened community is any census block group, as determined in accordance with the most recent United States Census, in which: (1) at least 35 percent of the households qualify as low-income households; (2) at least 40 percent of the residents identify as minority or as members of a State recognized tribal community; or (3) at least 40 percent of the households have limited English proficiency. For more information please visit <https://www.nj.gov/dep/ej/communities.html>


Disclaimer: The boundary information in the TIGER/Line Shapefiles used for the maps are for statistical data collection and tabulation purposes only; their depiction and designation does not constitute a determination of jurisdictional authority or rights of ownership or entitlement and they are not legal land descriptions.

## Legend


 Manalapan Township


## Overburdened Community Criteria


 Minority

 Low Income and Minority

 Low Income

 Low Income, Minority, and Limited English

 Low Income and Limited English

 Minority and Limited English



0 0.75 1.5 Miles



Date: 1/18/2021