

General Trout Fishing Regulations (For Brook, Brown & Rainbow Trout and Hybrids)			
SEASON	MIN. SIZE	DAILY LIMIT	EXCEPTIONS
January 1—March 19	7 inches	4	1) Waters with in-season stocking closures are closed to fishing 5 a.m. to 5 p.m. on days listed for stocking (see listing below). 2) Special regulation areas (wild trout streams, year round & seasonal trout conservation areas, trophy & holdover trout lakes). 3) Lake Hopatcong, Prospertown Lake, Farrington Lake, Lake Shenandoah—fishing is permitted during the period March 20 to April 8 at 8 a.m. All trout caught during this period must immediately be released. 4) Greenwood Lake & Delaware River—see separate regulations for Boundary Waters, p. 15.
March 20 to April 8 at 8 a.m.	Fishing prohibited on all waters listed for trout stocking; all other waters—catch and release only (See exceptions at right)		
April 8 at 8 a.m.—May 31	7 inches	6	
June 1—Dec. 31	7 inches	4	
Lake Trout Regulations			
SEASON	MIN. SIZE	DAILY LIMIT	EXCEPTIONS
Jan. 1—Dec. 31	15 inches	2	Trophy Trout Lakes (see page 15)—Round Valley Reservoir, Merrill Creek Reservoir

Trout Stocked Waters

General trout regulations apply; see above. Consult pages 16 and 17 for a complete list of trout stocked waters that can be fished beginning 8 a.m., April 8, including the days the waters are stocked. See below for a list of waters closed to fishing (5 a.m. to 5 p.m.) on dates listed for stocking.

Trout Stocked Waters Closed to Fishing (5 a.m. to 5 p.m.) on Spring Stocking Dates General trout regulations apply; see above. In addition, waters listed below are closed to fishing 5 a.m. to 5 p.m. on dates listed for stocking, including all tributaries, for a distance of 100 ft. from the main channel. **There are no closures for fall stocking.**

MONDAYS April 10, 17, 24 May 1, 8, 15, 22	Manasquan River —Rt. 9 bridge downstream to Bennetts bridge, Manasquan WMA Metedeconk River, N/Br. —Aldrich Rd. bridge to Ridge Ave. Metedeconk River, S/Br. —Bennetts Mill dam to twin wooden foot bridge, opposite Lake Park Blvd. on South Lake Drive, Lakewood Rockaway River —Longwood Lake dam (Jefferson Twp.) to Jersey City Reservoir in Boonton Toms River —Rt. 528, Holmansville, to confluence with Maple Root Branch, and Rt. 70 bridge to Rt. 571 bridge (Exception: The section regulated as a Year-round Trout Conservation Area; see separate regulation.) Wallkill River —Lake Mohawk dam to Rt. 23, Hamburg
TUESDAYS April 11, 18, 25 May 2, 9, 16, 23	Pohatcong Creek —Rt. 31 to Delaware River Raritan River, S/Br. —Budd Lake dam to junction with N/Br. Raritan River (Exception: The section regulated as a Year-Round Trout Conservation Areas; see separate regulation.)
WEDNESDAYS April 12, 19, 26 May 3, 10, 17, 24	Raritan River, N/Br. —Peapack Rd. bridge in Far Hills to junction with S/Br. Raritan River
THURSDAYS April 13, 20, 27 May 4, 11, 18, 25	Black River —Rt. 206, Chester to the posted Black River Fish & Game Club property at the lower end of Hacklebarney State Park Paulinskill River, and E/Br. and W/Br. —Limecrest RR spur bridge on E/Br., Sparta Twp., and Warbasse Jct. Rd. (Rt. 663) on W/Br, Lafayette Twp., to Columbia Lake (Exception: The section of the E/Br. regulated as a Year Round Trout Conservation Area; see separate regulation.) Ramapo River —State line to Pompton Lake (including Potash Lake)
FRIDAYS April 14, 21, 28 May 5, 12, 19, 26	Big Flat Brook —100 ft. above Steam Mill bridge on Crigger Rd. in Stokes State Forest to Delaware River Musconetcong River —Lake Hopatcong dam to Delaware River including all mainstream impoundments except for Lake Musconetcong (See Seasonal Trout Conservation Area regulations) Pequest River —source downstream to Delaware River (See Seasonal Trout Conservation Area regulations for Pequest) Wanaque River —Greenwood Lake dam to junction with Pequannock River, excluding Wanaque Reservoir, Monksville Reservoir and Lake Inez

Wild Trout Streams

SEASON	MIN. SIZE	DAILY LIMIT	EXCEPTIONS
April 8 at 8 a.m.—Sept. 15	7 inches (see #3 at right)	2	1) Only artificial lures may be used. 2) Possession or use of bait (live or preserved) or any substance (natural or synthetic) that contains a concentration of bait scent is prohibited. 3) The minimum size for brown trout in Van Campens Brook & Pequannock River is 12 inches.
Jan. 1 to April 8 at 8 a.m. & Sept. 16—Dec. 31	Catch & Release Only		
Bear Creek (Southtown) Bear Swamp Brook (Mahwah) Black Brook (Clinton WMA) Burnett Brook (Ralston) Cold Brook (Oldwick) Dark Moon Brook (also known as Bear Brook) (Johnsonburg) Dunfield Creek (Del. Water Gap) Flanders Brook (Flanders) Hance's Brook (Penwell) Hickory Run (Califon) India Brook (source to Mountainside Ave., Mendham)	Indian Grove Brook (Bernardsville) Jackson Brook (source to Hedden Park Lake, Mine Hill Twp.) Ledgewood Brook (Ledgewood) Little York Brook (Little York) Lomerson Brook (also known as Herzog Brook) (Pottersville) Merrill Creek (Stewartsville) Mill Brook (Montague) N/Br. Rockaway Creek (Mountainville) Parker Brook (Stokes S.F.)	Passaic River (source to Rt. 202, Bernardsville) Pequannock River (Oak Ridge Rd. bridge in Newark Watershed, downstream to railroad bridge immediately upstream of Charlottesville Res.) Rhineharts Brook (Hacklebarney S.P.) Rocky Run (Clinton Twp.) Saddle River (state line to Lake St., Upper Saddle River) Stephensburg Creek (Stephensburg) Stony Brook (Stokes S.F.)	Stony Brook (Washington Twp., Morris Co.) Tetertown Brook (Tetertown) Trout Brook (Hacklebarney S.P.) Turkey Brook (Mt. Olive) Van Campens Brook (Delaware Water Gap Nat'l Recreation Area) West Brook (source downstream to Windbeam Club property) Whippany River (source to Tingley Rd., Mendham Twp.) Willoughby Brook (also known as Buffalo Hollow Brook) (Clinton Twp.)

Year Round Trout Conservation Areas

SEASON	MIN. SIZE	DAILY LIMIT	RESTRICTIONS (in effect year round)
Jan. 1—March 19	15 inches	1	1) Only artificial lures may be used. 2) Possession or use of bait (live or preserved) or any substance (natural or synthetic) that contains a concentration of bait scent is prohibited. 3) Fishing is permitted during the in-season closures which apply to the river. All trout caught during these periods must be immediately released.
March 20 to April 8 at 8 a.m.	Catch & Release Only		
April 8 at 8 a.m.—Dec. 31	15 inches	1 (see #3 at right)	

Paulinskill River, E/Br. (Sussex County)—from the Limecrest railroad spur bridge downstream to its confluence with the W/Br. Paulinskill at Warbasse Jct. (approx. 2.25 miles)

Raritan River, S/Br. (Hunterdon County)—the stretch of water known as the Ken Lockwood Gorge, a distance of approximately 2.5 miles

Raritan River, S/Br. (Morris County)—a section of river, known locally as the Claremont Stretch, extending from the downstream end of the posted Anglers Anonymous property downstream to its junction with Electric Brook (approx. 1.1 miles)

Toms River (Ocean County)—the downstream end of Riverwood Pk. in Dover Twp., defined by markers, downstream to the Rt. 571 bridge (approx. 1 mile)

Seasonal Trout Conservation Areas

SEASON	MIN. SIZE	DAILY LIMIT	RESTRICTIONS
January 1—March 19	15 inches	1	1) Only artificial lures may be used. 2) Possession or use of bait (live or preserved) or any substance (natural or synthetic) that contains a concentration of bait scent is prohibited. 3) Pequest and Musconetcong Rivers—fishing is not permitted during the first six in-season stocking closure dates. (See Trout Stocked Waters Closed to Fishing on Spring Stocking Dates, p. 14). Fishing is permitted during the last in-season stocking closure date (May 26), but all trout caught between 5 a.m. and 5 p.m. must immediately be released.
March 20—April 7	Catch & Release Only		
April 8 (12:01 a.m. to 8 a.m.)	Fishing Prohibited		
April 8 at 8 a.m.—May 21 Gear restrictions do not apply	7 inches	6	
May 22—Dec. 31	15 inches	1	

Pequannock River (Morris/Passaic counties) - Rt. 23 bridge at Smoke Rise downstream to the Rt. 23 bridge at Smith Mills (approx. 1.2 miles)

Pequest River (Warren County) - from the Conrail Railroad bridge located upstream of the Pequest Trout Hatchery Access Rd. downstream to Rt. 625 (Pequest Furnace Rd.) bridge, a distance of approx. 1.6 miles

Musconetcong River (Hunterdon/Warren counties) - Penwell Road bridge downstream to the Point Mtn. Road bridge, a distance of approx. 1.2 miles

Fly Fishing Areas

SEASON	MIN. SIZE	DAILY LIMIT	RESTRICTIONS
January 1—March 19	7 inches	4	1) Only artificial flies are allowed, which are expressly limited to dry flies, wet flies, bucktails, nymphs and streamers. Expressly prohibited are metal, plastic, or wooden lures, plugs, spinners, and flies with spinners attached or any multiple-hooked device. Spinning reels or any type of angling whereby a fly is cast directly from the reel are expressly prohibited. 2) Possession or use of bait (live or preserved) or any substance (natural or synthetic) that contains a concentration of bait scent is prohibited. 3) After opening day and through May, fishing is prohibited from 5 a.m. to 5 p.m. on dates listed for stocking. (See Trout Water Closed to Fishing on Spring Stocking Dates, page 14.)
March 20 to April 8 at 8 a.m.	Fishing Prohibited		
April 8 at 8 a.m. to April 17 at 5 a.m. Gear restrictions do not apply except on Blewett Tract	7 inches	6	
April 17 at 5 a.m.—May 31	7 inches	6	
June 1—Dec. 31	7 inches	4	

Big Flat Brook (Sussex County)—Rt. 206 bridge downstream to the Roy Bridge on Mountain Rd., a distance of approx. 4 miles, except that portion known as the Blewett Tract

Blewett Tract (Sussex County)—a 0.5 mile portion on the **Big Flat Brook** clearly defined by markers, which extends from the Three Bridges Rd. to a point upstream of the jct. of the Big Flat Brook and Little Flat Brook.

Trophy Trout Lakes

LOCATIONS	SPECIES	SEASON	MIN. SIZE	DAILY LIMIT
Merrill Creek Reservoir	brown & rainbow trout	Jan. 1—Dec. 31	15 inches	2
	lake trout	Jan. 1—Sept. 15 & Dec. 1—Dec. 31	15 inches	2
Round Valley Reservoir	brown & rainbow trout	Jan. 1—Dec. 31	15 inches	2
	lake trout	Jan. 1—Sept. 15 & Dec. 1—Dec. 31	20 inches	1

Holdover Trout Lakes

LOCATIONS	SPECIES	SEASON	MIN. SIZE	DAILY LIMIT
Clinton Reservoir Lake Aeroflex Lake Wawayanda Shepherd Lake Swartswood Lake White Lake (Warren Co.)	brook, brown, rainbow trout, and hybrids (see separate regulations for lake trout)	Jan. 1—March 19	7 inches	2
		March 20 – April 8 at 8 a.m.	Catch & Release Only	
		April 8 at 8 a.m. – May 31	7 inches	4
		June 1—Dec. 31	7 inches	2
	landlocked Atlantic salmon	Jan. 1—Dec. 31	12 inches	2

Boundary Waters

LOCATIONS	SPECIES	SEASON	MIN. SIZE	DAILY LIMIT
Delaware River	all trout species	April 15—Sept. 30 (trout caught at other times must be immediately released)	no min. size	5
Greenwood Lake	all trout species	Jan. 1—Dec. 31	no min. size	3

General Trout Information

2006 REGULATIONS

This is not the full law. Consult the Division of Fish and Wildlife for further details.
All persons are reminded that the statutes, code and regulations are the legal authorities.

2006 General Trout Fishing Information

- Opening day of trout season: April 8, 2006 at 8 a.m.
- No person between the ages of 16 and 69, inclusive, shall take, attempt to take, possess or kill trout without a valid fishing license and trout stamp.
- It is illegal to fish for any species of fish in ponds, lakes or sections of streams which are stocked with trout, from 11:59 p.m. March 19, 2006 to 8 a.m. April 8, 2006.

Exceptions: Lake Hopatcong, Prospertown Lake, Farrington Lake and Lake Shenandoah are open year round to fishing. However, all trout caught between 12:01 a.m. March 20 and 8 a.m. on April 8 must be released immediately. Seasonal or Year-round Trout Conservation Areas

and designated Holdover Trout Lakes are also open to fishing but are catch-and-release only for trout. Fishing is not permitted on seasonal trout conservation areas from 12:01 a.m. to 8 a.m. on April 8, 2006.

- Only one daily creel limit of trout may be in possession. Once the creel limit is reached, an angler may continue to fish provided any additional trout caught are immediately returned to the water unharmed.
 - Separate stringers or buckets must be used for each angler's catch.
 - Containers in boats may hold only the combined daily creel limit for each legal angler on board.
- Fish and Wildlife reserves the right to suspend stocking when emergency conditions prevail.

Spring Trout Stocked Waters Without In-Season Fishing Closures

After opening day these waters may be fished on the day they are stocked. Note: The number in parentheses indicates the anticipated number of in-season stockings (from April 8 through May 26). A zero indicates the water will only be stocked pre-season (the three-week period preceding opening day). For details on what's being stocked and when, call the Trout Hotline (Spring stocking: April, May; Fall stocking: October; Winter stocking: November-January) at (609) 633-6765. This recorded message is updated weekly. Or visit our Web site at www.njfishandwildlife.com.

Red text for waterbodies new this year

Atlantic County

Birch Grove Park Pond—Northfield (4)
Hammonton Lake—Hammonton (4)
Heritage Pond—Absecon (3)

Bergen County

Dahnert's Lake—Garfield (3)
Hackensack River—Lake Tappan to Harriot Avenue, Harrington Park (4)
Hohokus Brook—Forest Road to Whites Pond (4)
Indian Lake—Little Ferry (4)
Mill Pond—Park Ridge (3)
Pascack Creek—Orchard Street, Hillsdale, to Lake Street, Westwood (4)
Saddle River—Lake St. to Dunkerhook Rd., Fair Lawn (5)
Scarlet Oak Pond—Mahwah (0)
Tenakill Creek—Closter, entire length (3)
Whites Pond—Waldwick (4)

Burlington County

Crystal Lake—Willingboro (4)
Laurel Pond—Mt. Laurel (3)
Pemberton Lake—Pemberton (3)
Rancocas Creek, Southwest Br.—Medford, Mill Street Park to Branch St. Bridge (4)
Sylvan Lake—Burlington (3)

Camden County

Gloucester City Pond—Gloucester (3)
Haddon Lake—Audubon (0)
Oak Pond—Sicklerville (4)
Rowands Pond—Clementon (4)

Cape May County

Dennisville Lake—Dennisville (3)
West Pond—Cape May Court House (4)

Cumberland County

Bostwick Lake—Friesburg (3)
Cohansey River—Dam at Seeleys Pond to powerline above Sunset Lake, Bridgeton (4)
Giampietro Park Lake—Vineland (3)
Mary Elmer Lake—Bridgeton (3)
Maurice River—Willow Grove Lake dam to Sherman Ave, Vineland (4)
Shaws Mill Pond—Newport (3)

Essex County

Branch Brook Park Lake—Newark (4)
Clarks Pond—Bloomfield (0)
Diamond Mill Pond—Millburn (3)
Verona Park Lake—Verona (4)

Gloucester County

Greenwich Lake—Gibbstown (3)
Grenloch Lake—Turnersville (3)
Harrisonville Lake—Harrisonville (3)
Iona Lake—Iona (3)
Mullica Hill Pond—Mullica Hill (3)
Swedesboro Lake—Swedesboro (3)
Westville Lake—Westville (0)

Hudson County

West Hudson County Park Pond—Harrison (0)
Woodcliff Lake—James J. Braddock Park, North Bergen (4)

Hunterdon County

Amwell Lake—East Amwell (3)
Beaver Brook—Clinton Twp., entire length (2)
Capoolong Creek—Pittstown, entire length (5)
Delaware-Raritan Feeder Canal—Bulls Island to Hunterdon/Mercer County line (6)
Hakihokake Creek—Holland Twp., entire length (2)
Lockatong Creek—Kingwood Twp., entire length (5)
Mulhockaway Creek—Pattensburg, source to Spruce Run Reservoir (5)
Neshanic River—Kuhl Road to Rt. 514 (2)
Nishisakawick Creek—Frenchtown-Everittstown Rd., entire length (2)
Rockaway Creek—Readington Twp., entire length (4)
Rockaway Creek, S. Br.—Lebanon to Whitehouse, entire length (5)
Round Valley Reservoir—Clinton Twp. (3)
Sidney Brook—Grandin, entire length (1)
Spring Mills Brook—Spring Mills, entire length (2)
Spruce Run—Glen Gardner and Lebanon Twp., entire length (5)
Wickecheoke Creek—Covered Bridge, Rt. 604, Sergeantsville to Delaware River (2)

Mercer County

Assunpink Creek—Assunpink Site Dam upstream of Rt. 130 bridge to Carnegie Rd., Hamilton Twp. (4)

Sea Run Brown Trout

The New Jersey Division of Fish and Wildlife has stocked brown trout in the lower Manasquan River. Anglers are asked to report all catches of brown trout that exhibit characteristics of a sea run.

These fish tend to develop a more silvery coloration, masking most of the body spots, after an extended time in salt water.



The future of this program depends on these fish being caught and reported.



Call Pequest State Fish Hatchery (908) 637-4173 or Lebanon Field Office (908) 236-2118.

WE NEED YOUR COOPERATION

Colonial Lake—Lawrence Twp. (3)
Delaware-Raritan Canal—Mulberry St., Trenton to Alexander St., Princeton (4)
Delaware-Raritan Feeder Canal—Hunterdon/Mercer County line to Upper Ferry Road bridge (6)
Rosedale Lake—Rosedale (3)
Stony Brook—Woodsville to Port Mercer (4)

Middlesex County

Farrington Lake—North Brunswick (3)
Hooks Creek Lake—Cheesecake State Park (4)
Ireland Brook—Farrington Lake to point 500 ft. upstream of Riva Ave. (2)
Lake Papaanni—Edison (0)
Lawrence Brook—Dam at Farrington Lake to 2nd RR Bridge (Raritan Railroad) below Main St., Milltown (4)
Roosevelt Park Pond—Edison Twp. (3)

Monmouth County

Echo Lake—Southard (3)
 Englishtown Mill Pond—Englishtown (3)
 Garvey's Pond—Navesink (3)
Hamilton Fire Pond—Neptune (3)
 Hockhockson Brook—Hockhockson Road to Garden State Parkway bridge (northbound) (5)
 Holmdel Park Pond—Holmdel (3)
 Mac's Pond—Manasquan (0)
 Mingamahone Brook—Farmingdale, Hurley Pond Road to Manasquan River (5)
 Mohawk Pond—Red Bank (4)
 Shadow Lake—Red Bank (3)
 Shark River—Hamilton, Route 33 to Remsen Mill Road (5)
 Spring Lake—Spring Lake (3)
 Takanassee Lake—Long Branch (4)
 Topenemus Lake—Freehold (3)
 Yellow Brook—Heyers Mill Road to Muhlenbrink Rd., Colts Neck Twp. (2)

Morris County

Beaver Brook—Rockaway, entire length (3)
 Burnham Park Pond—Morristown (4)
 Drakes Brook—Flanders, entire length (3)
 Hibernia Brook—Hibernia, entire length (5)
 India Brook—Mountainside Ave. to Rt. 24, Ralston (5)
 Lake Hopatcong—Lake Hopatcong (3)
 Lake Musconetcong—Netcong (3)
 Mt. Hope Pond—Mt. Hope (3)
 Passaic River—White Bridge to Rt. 24, Chatham Borough (4)
 Pequannock River—(See Passaic Co.)
 Pompton River—Pequannock Twp. (see Passaic Co.) (4)
 Russia Brook—Jefferson Twp., Ridge Rd. to Lake Swannanoa (2)
 Speedwell Lake—Morristown (4)
 Whippany River—Tingley Road, Morris Twp. to Ridgedale Ave., Morristown (2)

Ocean County

Lake Shenandoah—Lakewood, Ocean County Park (3)
 Pohatcong Lake—Tuckerton (4)
 Prospertown Lake—Prospertown (3)

Passaic County

Barbours Pond—West Paterson (3)
 Clinton Reservoir—Newark Watershed (3)
 Green Turtle Pond—Wanaque Wildlife Mgt. Area, Hewitt (3)
 Oldham Pond—North Haledon (3)
 Pequannock River—Route 23, Smoke Rise to Paterson-Hamburg Turnpike, Pompton Lakes (6)
 Pompton River—Pompton Lake to Newark-Pompton Turnpike (4)
Potash Lake—Oakland (3)
 Ringwood Brook—State line to Sally's Pond, Ringwood Park (5)
 Sheppard Lake—Ringwood State Park (3)

Salem County

Harrisonville Lake—Harrisonville (3)
 Maurice River—Willow Grove Lake dam to Sherman Avenue, Vineland (4)
 Riverview Beach Pond—Pennsville Twp. (4)
 Schadlers Sand Wash Pond—Penns Grove (3)

Somerset County

Lamington River—Rt. 523 (Lamington Road) at Burnt Mills to jct. with the N/Br. of Raritan River (4)
 Middle Brook, E/Br.—Martinsville, entire length (2)
 Passaic River—(See Morris Co.)

Peapack Brook—Peapack-Gladstone, entire length (5)
 Raritan River—Jct. of Raritan River N/Br. and S/Br. to Rt. 206 bridge (4)
 Rock Brook—Zion, entire length (1)
 Spooky Brook Park Pond—Franklin (0)

Sussex County

Alms House Pond—Myrtle Grove, Hampton Twp. (3)
 Andover Junction Brook—Andover, entire length (2)
 Big Flat Brook, Upper—Saw Mill Pond, High Point State Park to 100 ft. above Steam Mill Bridge on Crigger Road, Stokes St. Forest (4)
 Blue Mountain Lake—Delaware Water Gap Nat'l Recreation Area (3)
 Clove River—Mt. Salem Rd. to Jct. of Rt. 23 and Mt. Salem Rd. to Rt. 565 bridge (5)
 Culver's Creek—Frankford Twp., entire length (5)
 Dry Brook—Branchville, entire length (3)
 Franklin Pond Creek—Hamburg Mtn. W.M.A., entire length (5)
 Glenwood Brook—Lake Glenwood to State line (2)
 Lake Aeroflex—Andover (3)
 Lake Hopatcong—Lake Hopatcong (3)
 Lake Musconetcong—Netcong (3)
 Lake Ocquittunk—Stokes State Forest (3)
 Little Flat Brook—Sandyston Twp., entire length (5)
 Little Swartswood Lake—Swartswood (3)
 Lubbers Run—Byram Twp., entire length (5)
 Neldon Brook—Swartswood, entire length (2)
 Papakating Creek—Plains Road bridge to Route 565, Lewisburg (2)
 Papakating Creek, W/ Br.—Libertyville, entire length (2)
 Pond Brook—Middleville, entire length (5)
 Saw Mill Pond—High Point State Park (3)

Silver Lake—Hamburg Mountain WMA (0)
 Stony Lake—Stokes State Forest (3)
 Swartswood Lake—Swartswood (3)
 Trout Brook—Middleville, entire length (2)
 Wawayanda Creek—Vernon, entire length (0)
 Wawayanda Lake—Vernon (3)

Union County

Green Brook—Route 527, Berkeley Heights to Route 22, Scotch Plains (2)
 Lower Echo Park Pond—Mountainside (3)
 Milton Lake—Madison Hill Road Bridge to Milton Lake Dam, Rahway (4)
 Passaic River—(See Morris Co.)
 Rahway River—I-78 bridge, Springfield to St. George Ave. (Route 27), Rahway (4)
 Seeleys Pond—Berkeley Heights (3)
 Warinanco Park Pond—Roselle (0)

Warren County

Barker's Mill Brook—Vienna, entire length (1)
 Beaver Brook—Silver Lake Dam to Pequest River (4)
 Blair Creek—Hardwick Center to Blair Lake (2)
 Blair Lake—Blairstown (3)
 Buckhorn Creek—Roxburg, entire length (2)
 Columbia Lake and Gatehole—Knowlton Twp. (3)
 Furnace Brook—Oxford, entire length (2)
 Furnace Lake—Oxford (3)
 Honey Run—Swayze's Mill Road to Route 519, Hope Twp. (2)
 Jacksonburg Creek—Jacksonburg, entire length (2)
 Lopatcong Creek—Route 519 to South Main Street, Phillipsburg (5)
 Merrill Creek Reservoir—Stewartsville (1)
 Pohatcong Creek—Mt. Bethel to Rt. 31 (2)
 Pophandusing Creek—Oxford Road, Hazen to Delaware River (2)
 Roaring Rock Brook—Brass Castle, entire length (2)
 Trout Brook—Hackettstown, entire length (2)
 Trout Brook—Hope, entire length (2)
 White Lake—Hardwick (1)

Hook A Winner Program

Once again this year, the Division of Fish and Wildlife will be jaw tagging more than 1,000 brook trout for release in New Jersey waters. If you are a lucky angler who lands one of these fish, send your name, address, fish tag number and location of catch to the Pequest Trout Hatchery, 605 Pequest Road, Oxford, NJ 07863, Attn: Hook a Winner Program. In recognition of your catch, a certificate and award patch will be mailed.









In addition, your name will be forwarded to the NJ State Council of Trout Unlimited and entered into their drawing for one of 12 rod and reel combinations to be held during the celebration of National Fishing Week, June 4-11, 2006.



Warmwater & Coolwater




2006 REGULATIONS

Certain waters are closed to fishing for all species from 12:01 a.m. March 21 to 8 a.m. April 8, 2006 because of trout stocking. Refer to pages 14-17 for complete lists and exceptions. For Delaware River and Greenwood Lake, see Boundary Water regulations on page 20.

	SEASON	LOCATION	MINIMUM SIZE	DAILY LIMIT
Largemouth & Smallmouth Bass				
 Largemouth Bass	Jan. 1—April 14	Statewide (exceptions below)	12"	5 combined
	April 15—June 15 Catch & Release Only (all waters)	Lunker Bass Lakes: Assunpink, Parvin, Delaware Lakes, Splitrock Reservoir, Boonton Reservoir	15"	3 combined
 Smallmouth Bass	June 16—Dec. 31	Conservation Regulations: Ryker Lake	15"	2 combined
Northern Pike, Tiger Musky, Muskellunge				
 Northern Pike	Open Year Round	Statewide (exceptions listed below)	24" Northern Pike	2
	March 20—May 20 Catch & Release only for Echo Lake Reservoir, Mercer Lake, Mountain Lake, Monksville Reservoir	Trophy Musky Waters: Mountain & Echo Lake Reservoir	30" Tiger Musky & Muskellunge	2 combined
 Muskellunge		Conservation Regulations: Lake Hopatcong, Monksville Reservoir, Mercer Lake Greenwood Lake	40" Tiger Musky & Muskellunge	1 combined
			36" Tiger Musky & Muskellunge	
Chain Pickerel				
 Chain Pickerel	Open Year Round	Statewide (exceptions below)	No minimum size	5
		Special Regulation: Lake Hopatcong, Swartswood Lake, Hammonton Lake	15"	
Walleye				
 Walleye	Jan. 1—Feb 28 March 1— April 30 Catch & Release Only May 1—Dec. 31	Statewide	18"	3
Striped Bass (freshwater only) Striped bass regulations are subject to change. Consult our Web site www.njfishandwildlife.com and the news media for updates.				
 Striped Bass	March 1—Dec. 31	Statewide	Greater or equal to 24" but less than 28"	1
			34" or greater	1
Hybrid Striped Bass (freshwater only) Striped bass regulations are subject to change. Consult our Web site www.njfishandwildlife.com and the news media for updates.				
 Hybrid Striped Bass	Open Year Round	Statewide (exceptions below)	16"	2
	March 1—Dec. 31	Raritan River downstream of Duke Island Park dam	Greater or equal to 24" but less than 28"	1
			34" or greater	1

Warmwater & Coolwater

2006 REGULATIONS

	SEASON	LOCATION	MINIMUM SIZE	DAILY LIMIT
American Shad				
 American Shad	Open Year Round	Statewide	No minimum size	6
Channel Catfish				
 Channel Catfish	Open Year Round	Statewide	12"	5
Crappie (Black and White)				
 Crappie	Open Year Round	Statewide	8"	10 combined
Other Species				
rock bass, white bass, white perch, yellow perch, sunfish, bullheads, white catfish, suckers, carp, bowfin, redfin pickerel	Open Year Round	Statewide (exceptions below)	no minimum size	25 combined
		Conservation Regulation Ryker Lake	Sunfish 7" Yellow Perch no minimum size	10 combined 10
		Conservation Regulation Rainbow Lake (Salem Co.)	Sunfish 7"	10 combined
Freshwater Baitfish (See page 21 for complete description of gear types and restrictions)				
alewife (anadromous and land-locked forms), blueback herring, golden shiner, banded killifish, mummichog, spotfin killifish, rainwater killifish, American brook lamprey, fathead minnow, bluntnose minnow, stonecat, tadpole madtom, margined madtom, all shiners, daces, minnows and American eel	Open Year Round Exceptions: Baitfish may not be taken in trout stocked waters from March 20 to June 15.	Statewide	No minimum except 6" for American eel	35 combined

Annual Freshwater Fisheries Forums



Presented by NJ Department of Environmental Protection's Division of Fish and Wildlife

1st Forum: Salem County Sportsmen's Club, Salem Winter 2006—To be announced 9:30 a.m.

2nd Forum: Hackettstown Hatchery, Warren County December 2, 2006 9:30 a.m.

Come and share your views and recommendations for the future of freshwater fisheries in New Jersey and learn about current research, management and fish culture activities!

The forum at Hackettstown will include a tour of the fish production facilities.

For more information or to pre-register (not required) please call (908) 236-2118 or send an e-mail to njfwfish@earthlink.net. E-mails should include name, address, phone number, and number of people attending.

KayakFishingStuff.com



The most complete kayak fishing shop in the world is right here in NJ. Saltwater or fresh. Let our experts set you up right. Sales, rentals, trips, repairs, outfitting, demo days & tournaments.

3 Iron Mountain Rd.—Mine Hill, NJ, 07803
(973) 659-1114

This is not the full law. Consult the Division of Fish and Wildlife for further details. All persons are reminded that the statutes, code and regulations are the legal authorities.

Delaware River between New Jersey and Pennsylvania

Angling may be done with no more than 2 rods, each with 1 line, or 2 handlines, or 1 of each. Not more than 3 single hooks or 3 hooks of 3 burrs each may be used per line. New Jersey or Pennsylvania fishing licenses are recognized from shoreline to shoreline. Anglers may launch a boat from either shore, and on return may have in possession any fish which may be legally taken according to the regulations of the state where the landing is made. Pennsylvania residents fishing from the New Jersey shore may have either a New Jersey nonresident license or a Pennsylvania resident license. There is a 6 fish daily creel limit on American shad. Pennsylvania also enforces an 8-inch minimum on American eel. Eels used as bait must be at least 6 inches in length and no greater than 8 inches.

Hook-and-line anglers are hereby restricted to the use of non-offset circle hooks while fishing with any natural bait during the months of April and May downstream of the Calhoun Street bridge to the Commodore Barry Bridge. This restriction shall apply only to hooks of size 2 and larger and shall not apply to hooks of smaller sizes (such as those normally used for white perch fishing).

Spears (not mechanically propelled) and bow and arrows may be used to take shad, eels, carp, suckers, herring and bullheads by properly licensed anglers except within 825 feet of an eel weir.

SPECIES	OPEN SEASONS	MINIMUM LENGTH	DAILY LIMIT
Trout	April 15–Sept. 30	no minimum	5
Walleye	no closed season	18"	3
Chain pickerel	no closed season	12"	5
Muskellunge & hybrids	no closed season	30"	2
Northern pike	no closed season	24"	2
Largemouth & Smallmouth bass	Jan. 1–April 14 and June 17–Dec. 31	12"	5 combined
	April 15–June 16	catch & release only	catch & release only
Striped bass** & hybrids** upstream of Calhoun St. Bridge	March 1–Dec. 31	Greater than or equal to 24" but less than 28" AND 34" or greater	1
	March 1–31 & June 1–Dec. 31		AND 1
Shortnose sturgeon	illegal to take—endangered species		
Atlantic sturgeon	illegal to take		
Alewife and Blueback herring (Anadromous and landlocked forms)	no closed season	no minimum	35 combined
American shad	no closed season	no minimum	6
Hickory shad	closed season	-	None
All other freshwater species	no closed season	no minimum	
Baitfish* (see Alewife & Blueback above)	no closed season	no minimum	50

*Baitfish may be taken and possessed for personal use and are not to be bartered or sold. The possession limit for baitfish in the Delaware River between New Jersey and Pennsylvania is 50 per day. Alewife and blueback herring are regulated as food fish with a one-day possession limit of 35 in aggregate in the Delaware River between New Jersey and Pennsylvania. It is unlawful to use a net of any kind between the hours of 2 p.m. Saturday and all through Sunday until 12 midnight. Eel weirs for catching carp, catfish, eels and suckers may be operated under a permit from NJ Division of Fish and Wildlife at any time of the year and any time of day. **Striped bass regulations are subject to change. Consult our Web site www.njfishandwildlife.com and the news media for updates.

Greenwood Lake

New York and New Jersey licenses are legal anywhere on the lake from a boat or on ice. Fishing is permitted 24 hours a day. Bow and arrow fishing for all carp, suckers, herring, catfish and eels is permitted. Ice fishers may not use more than 5 tip-ups and 2 hand-held devices. All ice fishing devices that are not hand held must be plainly marked with the name and address of the angler.

SPECIES	OPEN SEASONS	MINIMUM LENGTH	DAILY LIMIT
Trout	no closed season	none	3
Largemouth & smallmouth bass	Jan. 1–April 14 and June 16 to Dec. 31	12"	5 combined
	April 15–June 15	catch & release only	catch & release only
Chain pickerel	no closed season	15"	5
Muskellunge & hybrids	no closed season	36"	1
Walleye	Jan. 1–Feb. 28 & May 1–Dec. 31	18"	3
Channel catfish	no closed season	12"	5
Black & white crappie	no closed season	8"	10 combined
Sunfish (bluegill, redbreast, pumpkinseed)	no closed season	none	50 combined
Yellow perch	no closed season	none	50
All other species	no closed season	none	none

2006 BAITFISH REGULATIONS

This is not the full law. Consult the Division of Fish and Wildlife for further details. All persons are reminded that the statutes, code and regulations are the legal authorities. **†Red** text in regulations indicates a change for this year. See separate regulations for Delaware River (p. 20). For marine waters, see Marine Issue of *NJ Fish & Wildlife Digest*.

The following are defined as baitfish by New Jersey Statute: alewife (anadromous and land-locked forms), blueback herring, golden shiner, banded killifish, mummichog, spotfin killifish, rainwater killifish, American brook lamprey, fathead minnow, bluntnose minnow, stonecat, tadpole madtom, margined madtom, all shiners, daces, minnows, chubs and the American eel. **†In the Delaware River between New Jersey and Pennsylvania, alewife and blueback herring (anadromous and land-locked forms) are regulated as food fish with a one-day possession limit of 35 in aggregate. (See separate regulations for Boundary Waters, p. 20)**

Open Year Round Exception: season closed March 20 through June 15 on trout stocked waters and special regulation trout areas	statewide (freshwaters)	No minimum size except 6" for Am. eel	35 per day, species combined
------------------------------------------------------------------------------------------------------------------------------------	-------------------------	---------------------------------------	------------------------------

Notes: Any person with a valid fishing license (or those under 16 and those 70 years or older) may take baitfish in fresh waters. Possession limit is one day's limit, regardless of the intent to use these fish. Baitfish may be taken from the fresh waters of the state in numbers greater than 35 per day, in lakes over 250 acres, under a special permit issued by Fish and Wildlife at its discretion. Contact (908) 236-2118 for application information.

Gear	Gear Description
Seine	Not over 50 feet long in ponds & lakes over 100 acres; in all other waters not over 30 feet in length, or half the width of the stream at point of use, whichever is less. Exception: In trout-stocked waters and special regulation trout areas a seine may not be more than 10 feet in length and 4 feet in depth.
Minnow trap	Not larger than 24" in length with a funnel mouth no greater than 2" in diameter.
Umbrella net	No greater than 3.5 feet square.
Dip net	Not more than 24" in diameter; may be used only for alewife or blueback herring.
Cast net	No greater than 8 feet in diameter; may be used only in streams that are not trout-stocked or special regulation trout areas (may not be used in lakes).
Hook and line	Maximum of 9 single hooks or 3 hooks with 3 burrs per contrivance on all waters except the Delaware River where only 3 single hooks are permitted.

2006 TURTLE AND FROG REGULATIONS

Snapping turtle	January 1 through April 30 and June 16 through December 31	statewide	No min. size	3 per day
Bull frog and Green frog	January 1 through March 31 and July 1 through December 31	statewide	No min. size	15 per day combined

Means of Take

Any person with a valid fishing license or those entitled to fish without a license may take snapping turtles, bull frogs, and green frogs by means of spears, hooks, dip nets not more than 24" in diameter, traps or by hand. Snapping turtles may not be taken with a gun or bow and arrow. Snapping turtles, bull frogs, and green frogs may be taken in numbers greater than the daily limit under a special permit issued by Fish and Wildlife at its discretion. Contact (908) 236-2118 for application information.

MOTOR BOAT REGISTRATION

Motor Boat Title & Registration Requirement

Boats greater than 12 feet in length, regardless of propulsion means, must be titled and registered at a NJ Motor Vehicle Commission office. Exceptions: ship's lifeboat, canoe, kayak, inflatable, surfboard, rowing scull, racing shell, tender/dinghy used for direct transportation between a vessel and shore for no other purposes.

For more information, visit the MVC Web site at www.nj.gov and go to the Motor Vehicle Commission link or stop by an MVC office or call (609) 292-6500.

A motorboat/Jet Ski operator license is required to operate these on fresh, non-tidal waters such as lakes, creeks and rivers for those 16 years or older. See the MVC Web site at www.nj.gov and go to the Motor Vehicle Commission link or call (888) 486-3339.

POLICE STATIONS

State Police Marine Law Enforcement Stations

- Bivalve (856) 785-1330
- North Wildwood . . . (609) 522-0393
- Atlantic City (609) 441-3586
- Burlington (609) 387-1221
- Ocean (609) 296-5807
- Point Pleasant (732) 899-5050
- Monmouth Station . . (732) 842-5171
- Lake Hopatcong . . . (973) 663-3400
- Newark Bay (973) 578-8173

Display Your License!

Show your support of Fish and Wildlife activities and programs . . .
Display your license!
It's the Law!!



Fishing License Boundary Lines

2006 REGULATIONS

A fishing license is required to fish the fresh waters of the state. Locations listed below mark the change from salt water (license not required) to fresh water. A fishing license is required **at and upstream** of these locations.

ATLANTIC COUNTY

Absecon Creek–Dam at Lower Atlantic City Reservoir
Great Egg Harbor River–Power lines at confluence of Gravelly Run
Middle River–None–all saline water
Mullica River–Line between Seventh Ave., Sweetwater, and ramp at Crowleys Landing
Nacote Creek–Port Republic Dam
Patcong Creek–Bargaintown Lake Dam
South River–Power lines immediately below Route 50
Tuckahoe River–First northerly tributary downstream of Rt. 49 Bridge (McNeals Branch)

BERGEN COUNTY

Hackensack River–Cedar Lane Bridge between Hackensack and Teanack
Hudson River–None–all saline water
Passaic River–Required whole length

BURLINGTON COUNTY

Assisicunk Creek–Required whole length
Bass River State–Fir Bridge on Stage Road in Bass River State Forest
Batsto River–Required whole length
Blacks Creek–Required whole length
Crosswicks Creek–Required whole length
Delaware River–Required whole length
Mullica River–Line between Seventh Ave., Sweetwater, and ramp at Crowleys Landing
Pennsauken Creek–Required whole length
Pompeston Creek–Required whole length
Rancocas Creek–Required whole length
Swedes Run–Required whole length
Wading River–Charcoal Landing, Chips Folly Campground

CAMDEN COUNTY

License required on Delaware River and all other waters

CAPE MAY COUNTY

Bidwells Creek–None–all saline water
Cedar Swamp Creek–None–all saline water
Dennis Creek–None–all saline water
East Creek–100 ft. below East Creek Lake Dam, Eldora
Tuckahoe River–First northerly tributary downstream of lower Rt. 49 Bridge (McNeals Br.)
West Creek–100 feet below West Creek Lake dam (Pickle Factory Pond)

CUMBERLAND COUNTY

Andrews Creek–None–all saline water
Back Creek–None–all saline water
Cedar Creek–100 ft. downstream of Cedar Lake dam
Cohansey River–Rt. 49 Bridge at Bridgeton
Dividing Creek–Route 555 bridge
Fishing Creek–None–all saline water
Fortescue Cr./Branch of Oranoken Cr.–None–all saline water
Manumuskin Creek–Required whole length
Maurice River–Mouth of Manumuskin Creek near Port Elizabeth
Menantico Creek–Required whole length
Mill Creek–Tributary of Cohansey–Route 553 bridge, Fairton
Muskee Creek–S. side of bridge on Weathersby Road
Nantuxent Creek (Pages Run)–Route 553 north of

Frames Corner

Oranoken Creek–Whitecar Mill, North of Beaver Dam
Oyster Creek–None–all saline water
Riggins Ditch–Route 47
Sow and Pigs Branch Nantuxent–None–all saline water
Stow Creek–Buckhorn Rd. Bridge, Jericho
Straight Creek–None–all saline water
West Creek–100 ft. below West Creek Lake dam (Pickle Factory Pond)

ESSEX COUNTY

Passaic River–Erie Railroad Bridge between Newark (at Verona Ave.) and Kearny
Peddie Ditch–None–all saline water

GLOUCESTER COUNTY

Big Timber Creek–Required whole length
Delaware River–Commodore Barry Bridge at Bridgeport
Mantua Creek–Required whole length
Oldmans Creek–Route I-295 bridge
Raccoon Creek–Required whole length
Woodbury Creek–Required whole length

HUDSON COUNTY

Hackensack River–None–all saline water
Hudson River–None–all saline water
Passaic River–Railroad bridge between Newark (at Verona Ave.) and Kearny

HUNTERDON COUNTY

License required on Delaware River and all other waters

MERCER COUNTY

License required on Delaware River and all other waters

MIDDLESEX COUNTY

Cheesequake Creek–Dam at Cheesequake Lake, Cheesequake State Park
Lawrence Brook–N.J. Turnpike bridge, East Brunswick
Raritan River–Landing Lane bridge, New Brunswick
South River–Route 527 bridge (New Brunswick Old Bridge Tpk.)
Woodbridge River–N.J. Turnpike bridge

MONMOUTH COUNTY

Black Creek–Spillway at Ocean Rd.
Branchport Creek–Mouth of Turtle Mill Brook
Deal Lake–Top of dam
Hockhockson (Pine) Brook–Garden State Parkway Northbound Bridge
Little Silver Creek–Little Silver Creek Brook
Manasquan River–Bennetts bridge, Manasquan Wildlife Management Area
Matawan Creek–Lefferts Lake dam
Oceanport Creek–Mouth of Husky Brook
Parkers Creek–Mouth of Parkers Creek Brook
Shark River–Remsen Mills Road
Swimming River–Swimming River Road bridge
Wreck Pond Creek–Rt. 71 bridge

MORRIS COUNTY

License required on all waters

OCEAN COUNTY

Beaver Dam Creek–Route 88
Cedar Creek–Route 9
Cedar Run–Route 9
Dinner Point Creek–None–all saline water

Double Creek–None–all saline water
Forked River–All branches Route 9
Gunning River–None–all saline water
Jakes Branch–Above Atlantic City Blvd.
Jeffreys Creek–Ocean Gate Road to Ocean Gate
Kettle Creek–Route 549
Lake of the Lilies–Entire lake
Long Swamp Creek–Washington Street Bridge, Toms River
Manahawkin Creek–Dams for Manahawkin W.M.A. impoundments bayside
Metedeconk River–Rt. 70 Bridge, Laurelton
Mill Creek–Mouth of Creek at lagoons in Beach Haven West
Mill Creek–Pine Beach–Ocean Gate Road
Oyster Creek–Route 9
Parkers Run–None–all saline water
Potters Creek–None–all saline water
Stouts Creek–None–all saline water
Stouts Creek S. Br.–Bayside East Parkway
Toms River–Garden State Parkway, Northbound Bridge
Tuckerton Creek–Dam at Route 9
Waretown Creek–Route 9
West Creek–Route 9

PASSAIC COUNTY

License required on all waters

SALEM COUNTY

Alloway Creek–Route 540 bridge at Alloway
Black Ditch–None–all saline water
Delaware River–None–all saline water
Fishing Creek–None–all saline water
Hope Creek–None–all saline water
Mad Horse Creek–None–all saline water
Mill Creek–None–all saline water
Oldmans Creek–Route I-295 Southbound Bridge
Salem River–Dupont Dam near Cedar Crest Manor
Salem Canal–Dam at Deepwater
Stow Creek–Buckhorn Rd. Bridge, Jericho
Straight Ditch–None–all saline water

SOMERSET COUNTY

License required on all waters

SUSSEX COUNTY

License required on Delaware River and all other waters

UNION COUNTY

Elizabeth River–West Grand St., Elizabeth
Great Ditch–None–all saline water
Morses Creek–Old Morses Mill Rd.
Oyster Creek–None–all saline water
Peddie Ditch–None–all saline water
Piles Creek–None–all saline water
Rahway River–Lawrence St. (Rt. 514), Rahway

WARREN COUNTY

License required on Delaware River and all other waters

IMPORTANT FOOTNOTES:

1. Absence of a river, creek, brook or other waterway from this list does not make it exempt from requiring a license to fish the fresh waters.
2. Names of waters conform to those given on the United States Geological Survey 7.5 Minute Topographic Series Maps.

Regulations for use of wildlife management areas (WMAs) are established by the Division of Fish and Wildlife with penalties of not less than \$50 nor more than \$200.

Information on these regulations and permit applications may be obtained by writing to New Jersey Division of Fish and Wildlife, PO Box 400, Trenton, NJ 08625-0400.

Fish and Wildlife may revoke any permit or other authorization issued for violation or due cause.

The following are prohibited: camping, swimming, picnicking, dumping, cutting or damaging vegetation, alcoholic beverages and fires.

Restricted Hours

Wildlife Management Areas are closed from 9 p.m. until 5 a.m. unless engaged in lawful hunting, fishing or trapping activities.

Special permission may be granted for Fish and Wildlife approved activities.

Motor Vehicles

No person shall operate an unregistered vehicle on roads under the control of the Division of Fish and Wildlife. All motor vehicles are restricted to established public roads and parking areas.

The use of dog sleds and dog carts, off-road vehicles, ATVs, trailbikes or snowmobiles is prohibited on all Wildlife Management Areas unless authorized by Fish and Wildlife.

Target Practice

Only archery, shotgun, muzzleloading shotgun, muzzleloading rifle and .22 caliber rimfire rifle shooting is allowed in designated hunter training ranges according to posted regulations at the training area. Other target practice is allowed only with permission from the Division of Fish and Wildlife.

Field Trials

Permits for use of Wildlife Management

Areas for running of field trials may be granted by Fish and Wildlife.

Dog Training and Exercising

Dogs may only be trained between Sept. 1 and April 30. Some areas with designated dog training areas allow dog training all year. All dogs must be licensed according to state law.

Outboard Motors

Only electric motors are allowed on freshwater lakes and ponds owned by New Jersey Division of Fish and Wildlife with the exception of Union Lake, where outboard motors not exceeding 9.9 hp. may be used. On Prospertown Lake, only manually operated boats and canoes are allowed.

Horseback Riding

This is allowed only on designated WMAs with written permission from the Division of Fish and Wildlife. For horseback riding permit information, call (609) 259-2132.

Fishing Tournament

Any club or organization that would like to use Fish and Wildlife wildlife management areas for fishing tournaments must secure a permit from the Division. An application must be submitted to obtain a use permit. No fee is required. Applications will be accepted in January at Fish and Wildlife's Southern Region office, 220 Anchor Rd., Sicklerville, NJ 08081 at (856)629-4950.

Boat Ramp Maintenance Permit

Any vehicle used to transport or launch a vessel or water conveyance on the following WMAs must have affixed to the lower corner of the driver's side rear window a Boat Ramp Maintenance Permit or applicant's copy from a valid hunting, fishing or trapping license. Boat Ramp Maintenance Permits may be purchased for a fee of \$15 from Fish and Wildlife offices at the Pequest Trout Hatchery and Natural Resource Education Center, Northern, Central and Southern Region, Nacote Creek, Bivalve, Tuckahoe, Lebanon and Trenton offices. Boat Ramp Maintenance Permits may also be purchased by mail from New Jersey Division of Fish and Wildlife, PO Box 400, Trenton, N.J. 08625, Att: Boat Ramp Permit.

1. Round Valley Reservoir, Angler Access
2. Kingwood Access, Delaware River
3. Assunpink WMA, Assunpink Lake
4. Assunpink WMA, Stone Tavern Lake
5. Assunpink WMA, Rising Sun Lake
6. Dennis Creek WMA, Dennis Creek
7. Tuckahoe WMA, Tuckahoe River
8. Mad Horse Creek WMA, Mad Horse Creek

9. Union Lake WMA, Union Lake
10. Menantico Ponds WMA, Menantico Ponds
11. Prospertown Lake WMA, Prospertown Lake

Maps and information on hunting and fishing areas is also available from the following sources:

USGS Topographic Maps

Topo quads - \$10 each. Specify exact location including county, township, road or select a WMA NJ Dept. of Environmental Protection Maps and Publications
P.O. Box 438 • Trenton, NJ 08625-0438
(609) 777-1038 • www.state.nj.us/dep/njgs

State Parks and Forests Maps

Maps and information on lands administered by the Division of Parks and Forestry. Please specify park or forest. Free. NJ Dept. of Environmental Protection Division of Parks and Forestry
P.O. Box 404 • Trenton, NJ 08625-0404
(800) 843-6420

Wildlife Management Area Maps

Maps and information on lands administered by the Division of Fish and Wildlife. Available on our Web site at: www.njfishandwildlife.com/wmland.htm. Photocopies of individual WMA maps on USGS base available free. Specify which WMA.
NJ Div. Fish and Wildlife
WMA Map Request
P.O. Box 400 • Trenton, NJ 08625
(609) 984-0547

Inventory of New Jersey Lakes and Ponds,

including location, fish species present, stocking information, water depth, weed distribution and water quality on 12 select lakes. \$3 (includes postage)
NJ Division of Fish and Wildlife
Freshwater Fisheries
P.O. Box 394
Lebanon, NJ 08833

Create Your Own WMA Map

New Jersey Department of Environmental Protection (DEP) has a new Web-based tool called i-MapNJ. Those with Internet access can create maps for any Wildlife Management Area. i-MapNJ provides a wealth of other environmental information, too!

This interactive program is updated on a regular basis so most of the latest information is available.

To access i-MapNJ, go to the DEP's Web site at www.state.nj.us/dep. Click the i-MapNJ button in the left column.

Those without Internet access can request a specific Wildlife Management Area, by calling (609) 984-0547.

ANGLER ETHICS

1. Keep Only the Fish Needed
2. Do Not Pollute—Properly Dispose of Trash
3. Sharpen Angling and Boating Skills
4. Observe Angling and Boating Safety Regulations
5. Respect Other Anglers' Rights
6. Respect Property Owners' Rights
7. Pass on Knowledge and Angling Skills
8. Support Local Conservation Efforts
9. Never Stock Fish or Plants into Public Waters
10. Promote the Sport of Angling

Fish Identification

NEW JERSEY FRESHWATER FISHES



Brook Trout



Brown Trout



Lake Trout



Rainbow Trout



Northern Pike




Coming Soon to New Jersey!

Landlocked Atlantic Salmon

Watch for news release updates on our Web site at www.njfishandwildlife.com for more information! See trout article, page 9, for program highlights.



Muskellunge



Redfin Pickerel



Chain Pickerel



Walleye



Yellow Perch



Hybrid Striped Bass



Striped Bass



White Perch

Fish Identification

NEW JERSEY FRESHWATER FISHES



Largemouth Bass



Smallmouth Bass



Redbreast Sunfish



Pumpkinseed Sunfish



Bluegill Sunfish



Channel Catfish



White Crappie



Black Crappie



Blueback Herring



White Catfish



American Shad



Brown Bullhead



White Sucker



Carp



Fallfish

Illustrations: Duane Raver/USFWS