
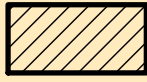

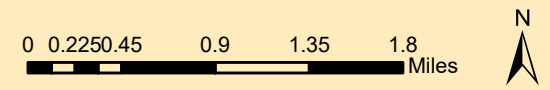


Sources: Esri, HERE, Garmin, USGS, Intermap, INCREMENT P, NRCan, Esri Japan, METI, Esri China (Hong Kong), Esri Korea, Esri (Thailand), NGCC, (c) OpenStreetMap contributors, and the GIS User Community

-  WMA Boundary
-  Exception
-  Parking

Trout Brook Wildlife Management Area  
Sussex County - Stillwater Township  
2,088 Acres



NJ Department of  
Environmental Protection  
NJ Division of Fish & Wildlife

