



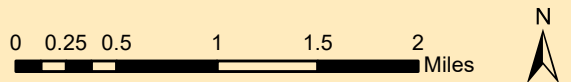


Sources: Esri, HERE, Garmin, USGS, Intermap, INCREMENT P, NRCan, Esri Japan, METI, Esri China (Hong Kong), Esri Korea, Esri (Thailand), NGCC, (c) OpenStreetMap contributors, and the GIS User Community

-  WMA Boundary
-  Dog Training
-  Office
-  Parking

**Whittingham Wildlife Management Area**  
 Sussex County, Green & Fredon Townships  
 1,950 Acres



NJ Department of  
 Environmental Protection  
 NJ Division of Fish & Wildlife

