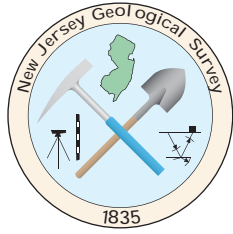
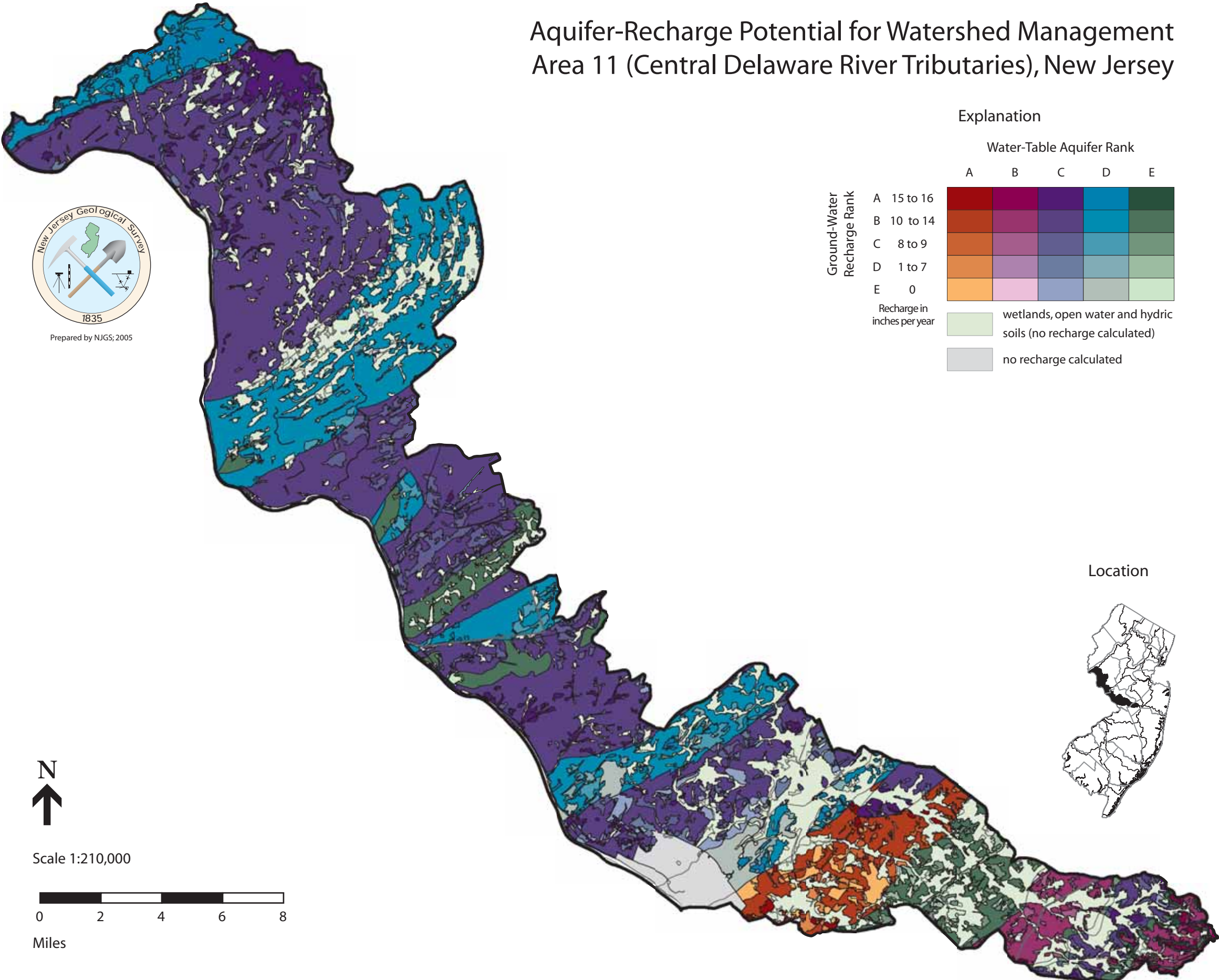


Aquifer-Recharge Potential for Watershed Management Area 11 (Central Delaware River Tributaries), New Jersey



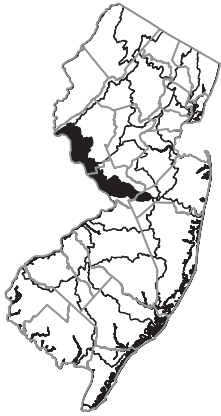
Prepared by NJGS, 2005

Explanation

		Water-Table Aquifer Rank				
		A	B	C	D	E
Ground-Water Recharge Rank	A	15 to 16				
	B	10 to 14				
	C	8 to 9				
	D	1 to 7				
	E	0				
Recharge in inches per year						

wetlands, open water and hydric soils (no recharge calculated)
 no recharge calculated

Location



Scale 1:210,000



Miles