

RESERVOIR STORAGE INFORMATION

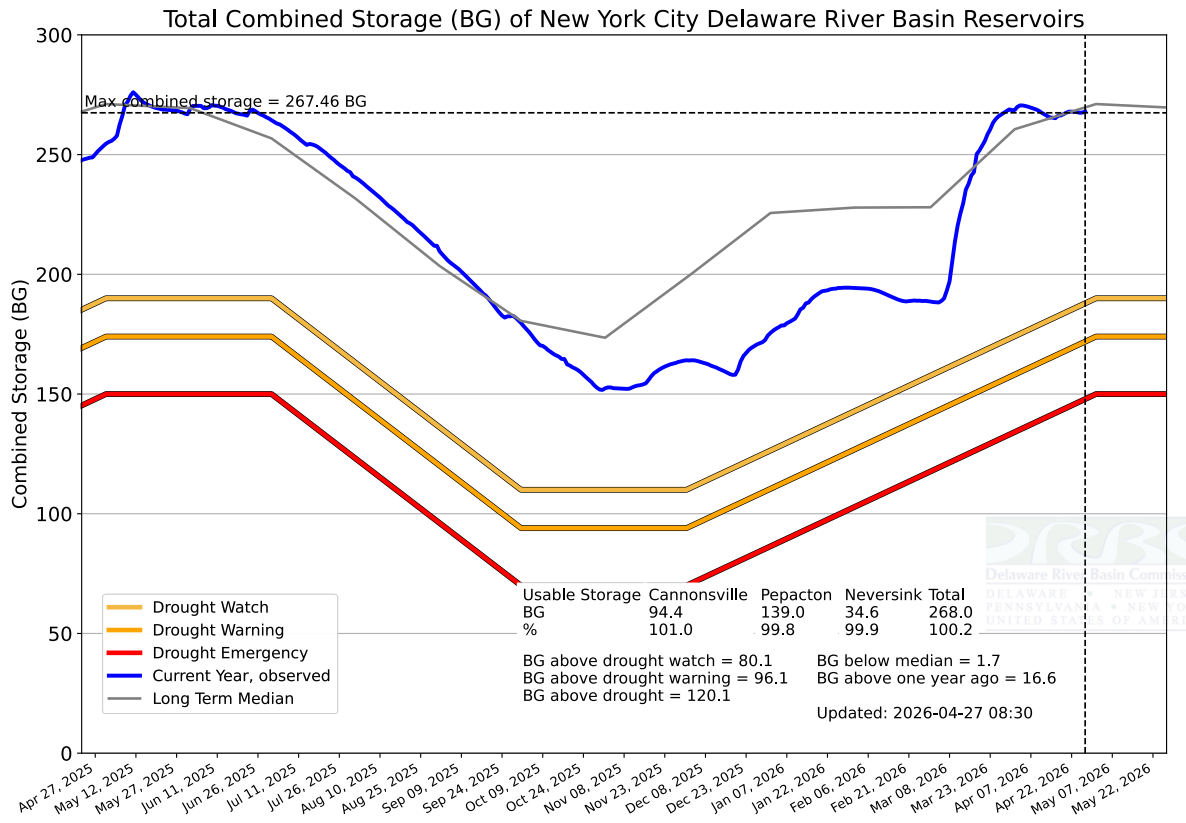
NEW YORK CITY

	Usable Storage (BG)	(%)
Neversink	34.6	99.9
Pepacton	139.0	99.8
Cannonsville	94.4	101.0
NYC Total	268.0	100.2

LOWER BASIN

FE Walter	6.1	100.9
Beltzville	13.6	100.7
Blue Marsh	5.8	101.2

Most Recent Update: 2026-04-27 08:30

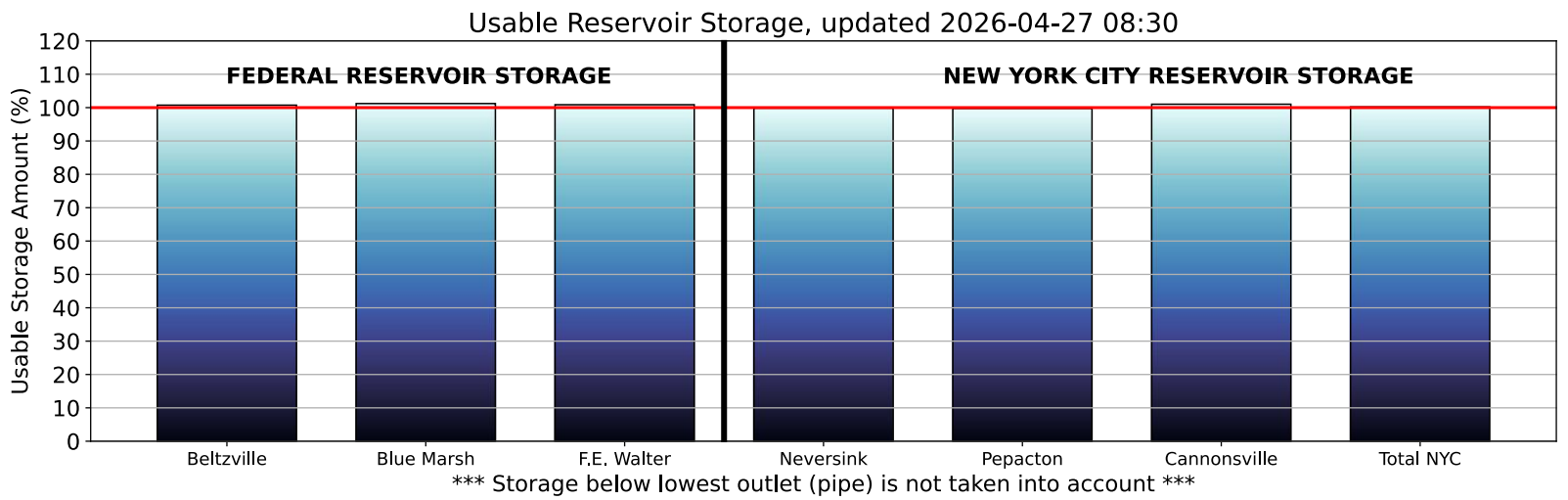


BASIN WIDE DROUGHT STATUS: NORMAL

7-Day Precipitation Totals

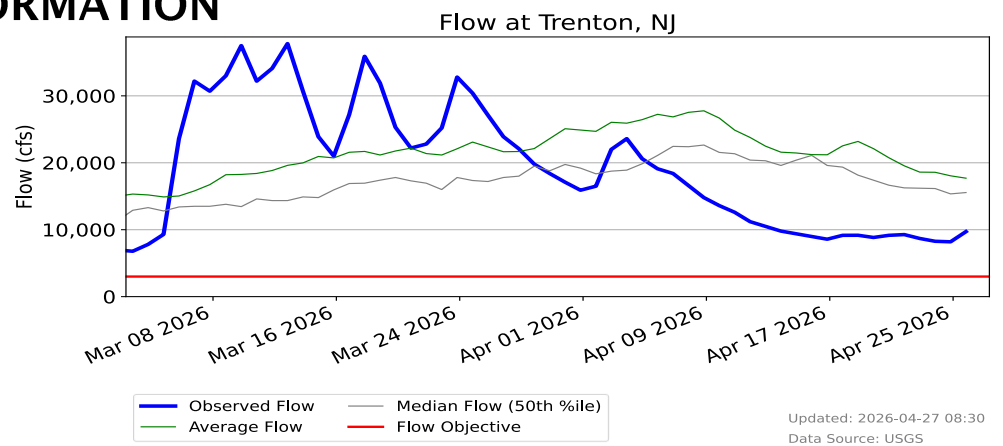
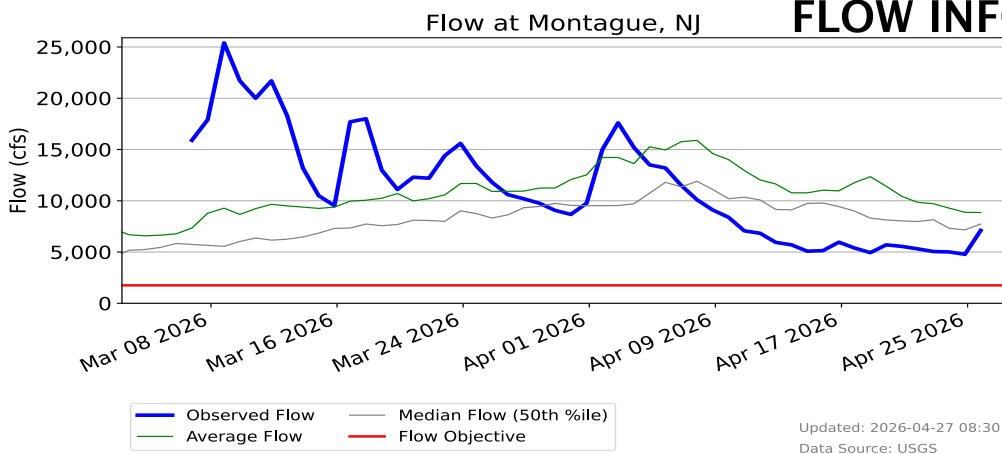
Upper Basin: 0.02 in
Middle-upper basin: 0.0 in
Middle-lower basin: 0.01 in
Near Delaware Bay: 0.01 in

**7-Day Precipitation Totals are calculated as an average of totals reported by MARFC from counties within the Delaware River Basin.



USACE Reservoir storage calculated from 8:00 AM USGS Gage Elevations; NYC Storage calculated from 8:00 AM AHPS elevation data. FE Walter storage based on maximum recreation reservoir storage

FLOW INFORMATION



The average daily flow for the last seven days at Montague was 5500 cfs.

The average daily flow for the last seven days at Trenton was 8876 cfs.

SALT FRONT INFORMATION

SALT FRONT (river mile)

This Week: NA

Last Week: NA

April Median: 67

