

RESERVOIR STORAGE INFORMATION

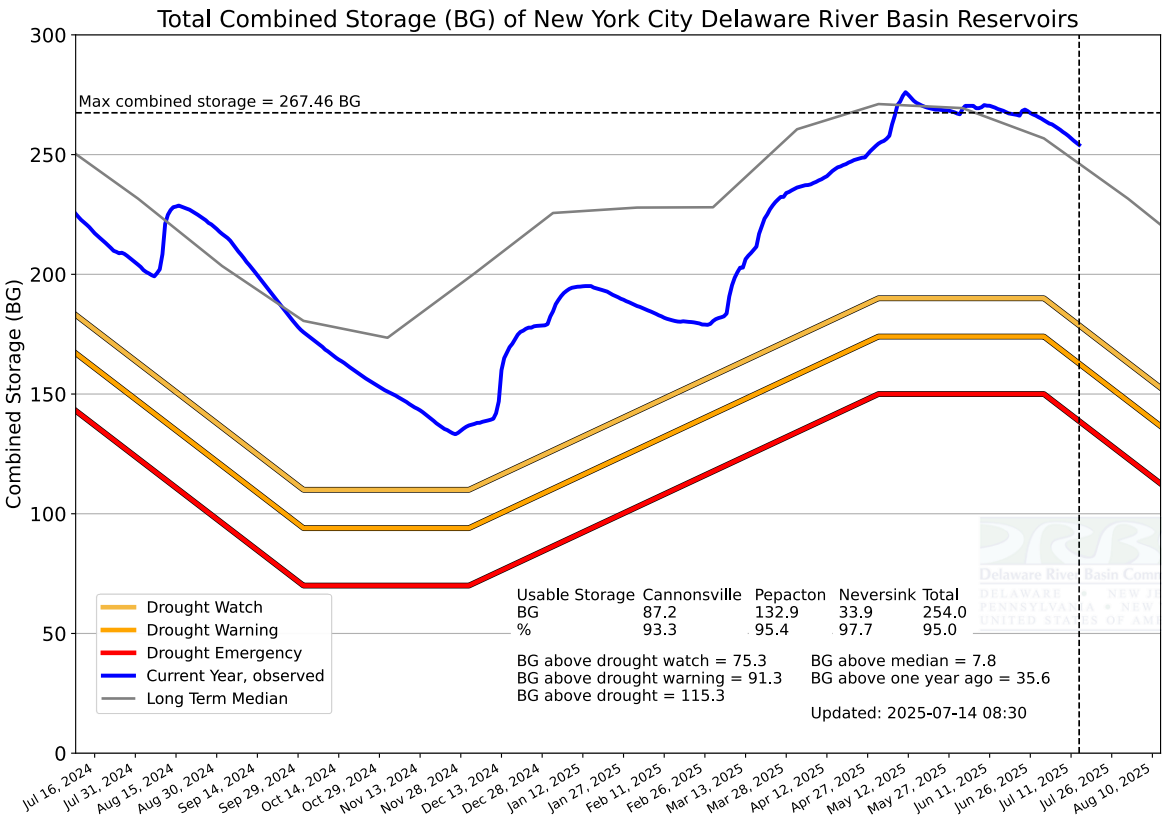
NEW YORK CITY

	Usable Storage (BG)	(%)
Neversink	33.9	97.7
Pepacton	132.9	95.4
Cannonsville	87.2	93.3
NYC Total	254.0	95.0

LOWER BASIN

FE Walter	6.0	97.8
Beltzville	13.5	100.2
Blue Marsh	5.8	101.1

Most Recent Update: 2025-07-14 08:30

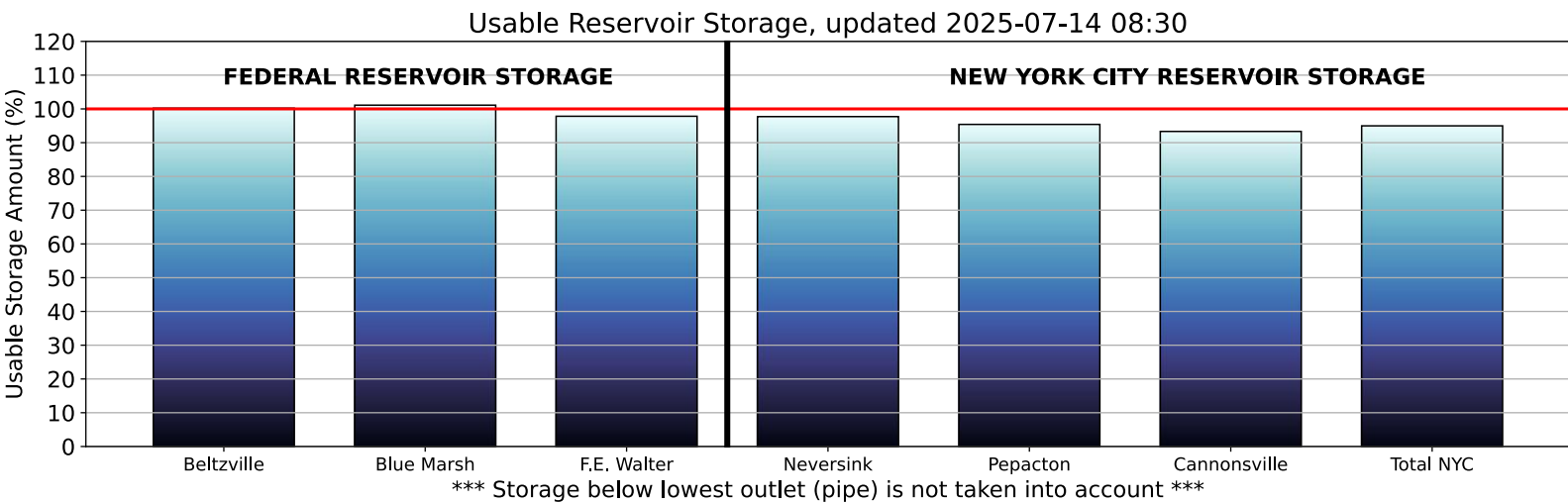


BASIN WIDE DROUGHT STATUS: NORMAL

7-Day Precipitation Totals

Upper Basin: 0.5 in
Middle-upper basin: 0.42 in
Middle-lower basin: 1.61 in
Near Delaware Bay: 1.92 in

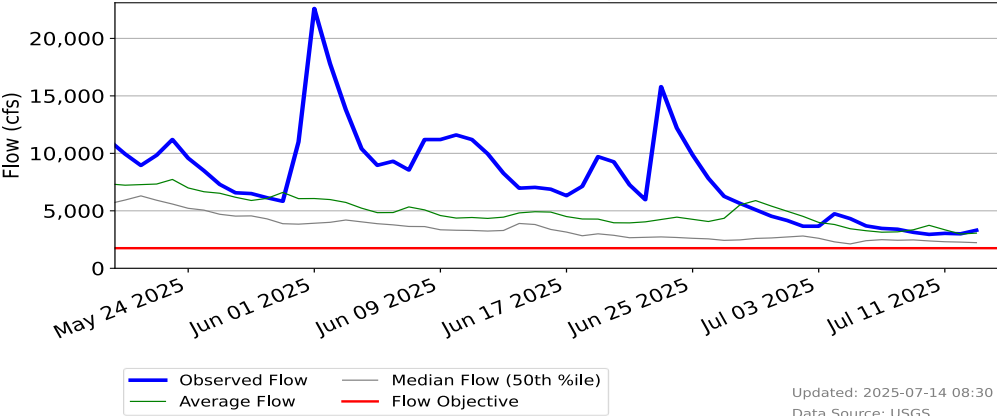
**7-Day Precipitation Totals are calculated as an average of totals reported by MARFC from counties within the Delaware River Basin.



USACE Reservoir storage calculated from 8:00 AM USGS Gage Elevations; NYC Storage calculated from 8:00 AM AHPS elevation data. FE Walter storage based on maximum recreation reservoir storage

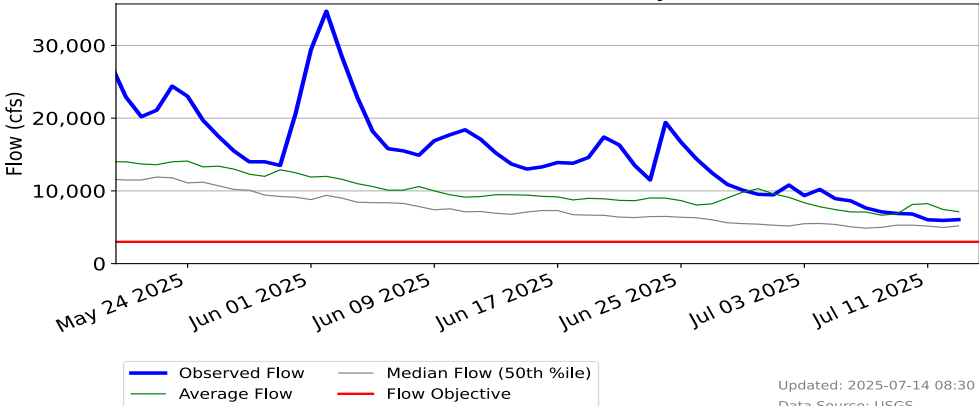
FLOW INFORMATION

Flow at Montague, NJ



The average daily flow for the last seven days at Montague was 3186 cfs.

Flow at Trenton, NJ



The average daily flow for the last seven days at Trenton was 6643 cfs.

SALT FRONT INFORMATION

SALT FRONT (river mile)

This Week: 67.3

Last Week: 65.9

July Median: 70

