

RESERVOIR STORAGE INFORMATION

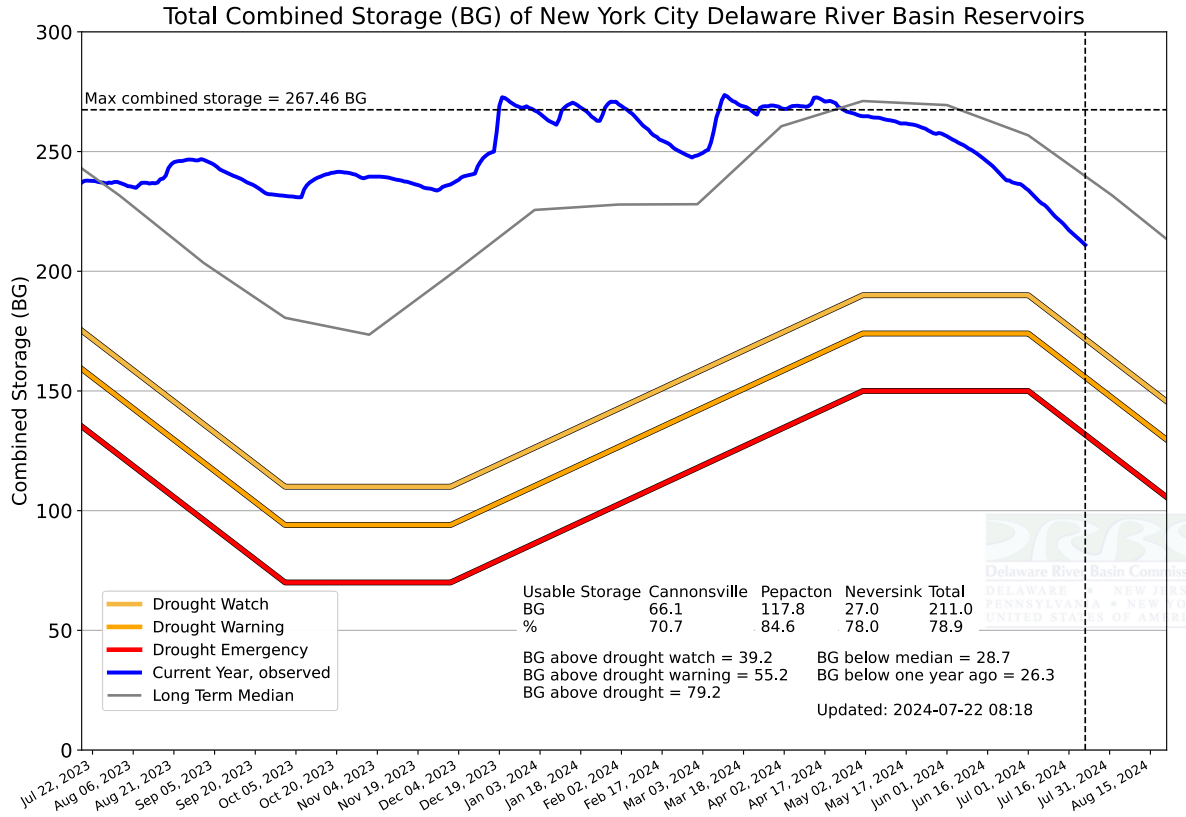
NEW YORK CITY

	Usable Storage (BG)	(%)
Neversink	27.0	78.0
Pepacton	117.8	84.6
Cannonsville	66.1	70.7
NYC Total	211.0	78.9

LOWER BASIN

FE Walter	5.2	85.6
Beltzville	13.6	100.5
Blue Marsh	5.8	100.6

Most Recent Update: 2024-07-22 08:18

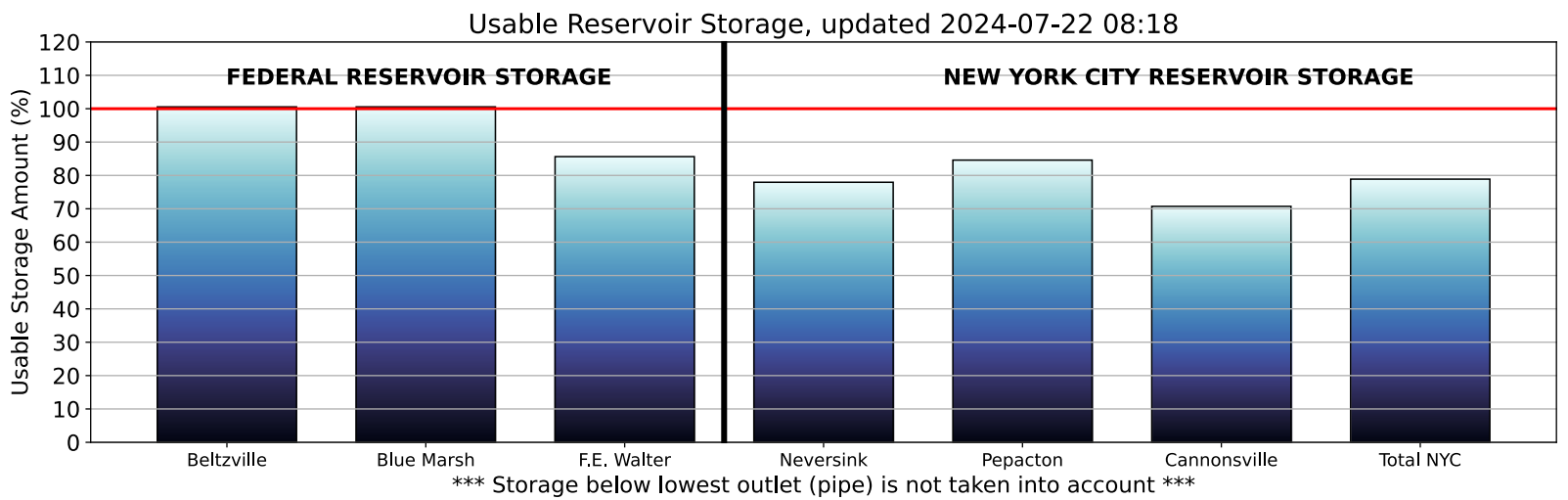


BASIN WIDE DROUGHT STATUS: NORMAL

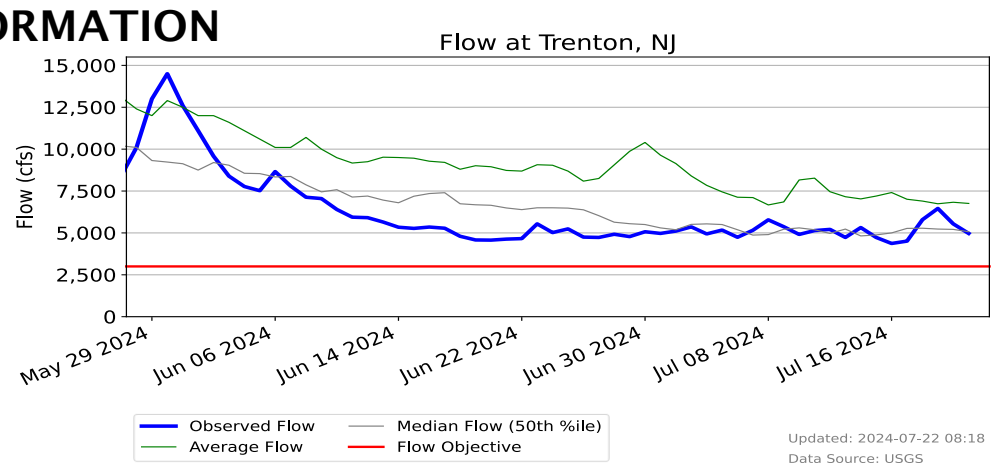
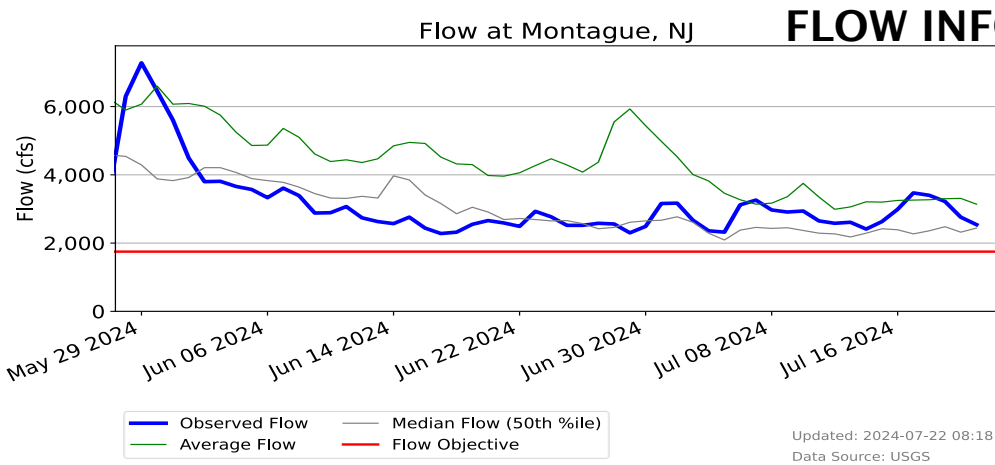
7-Day Precipitation Totals

- Upper Basin: 1.5 in
- Middle-upper basin: 1.09 in
- Middle-lower basin: 0.99 in
- Near Delaware Bay: 0.86 in

**7-Day Precipitation Totals are calculated as an average of totals reported by MARFC from counties within the Delaware River Basin.



USACE Reservoir storage calculated from 8:00 AM USGS Gage Elevations; NYC Storage calculated from 8:00 AM AHPS elevation data. FE Walter storage based on maximum recreation reservoir storage



The average daily flow for the last seven days at Montague was 3001 cfs.

The average daily flow for the last seven days at Trenton was 5196 cfs.

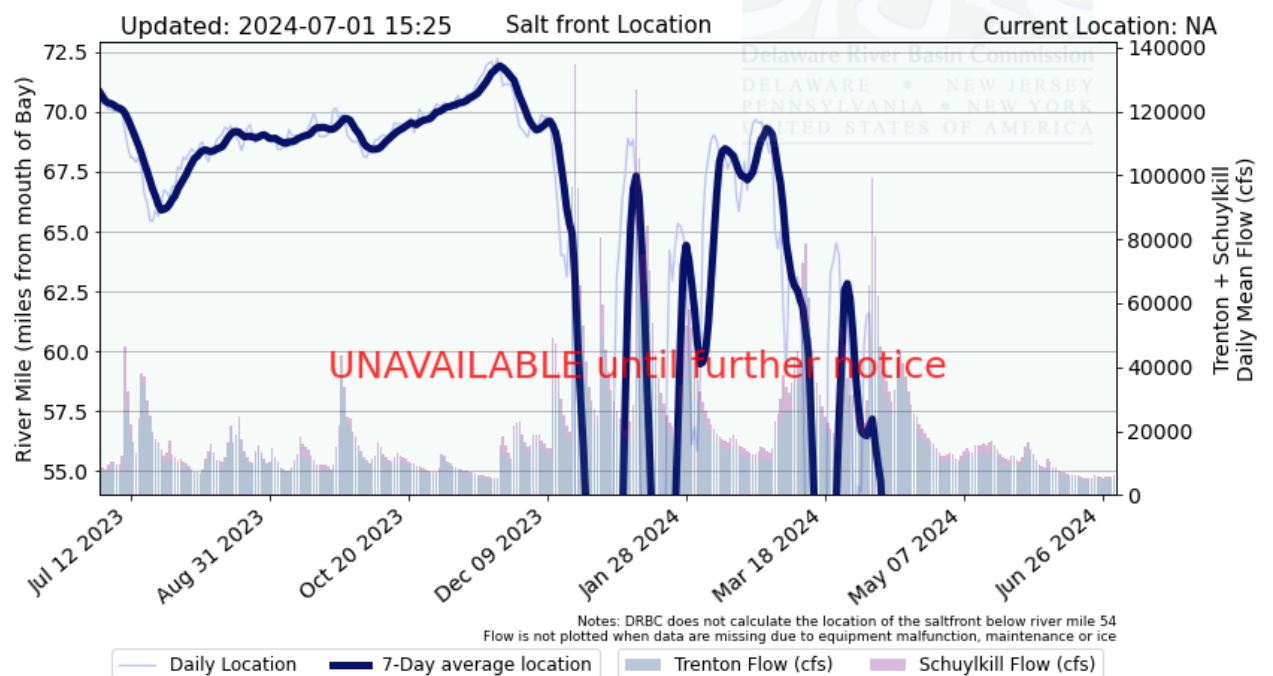
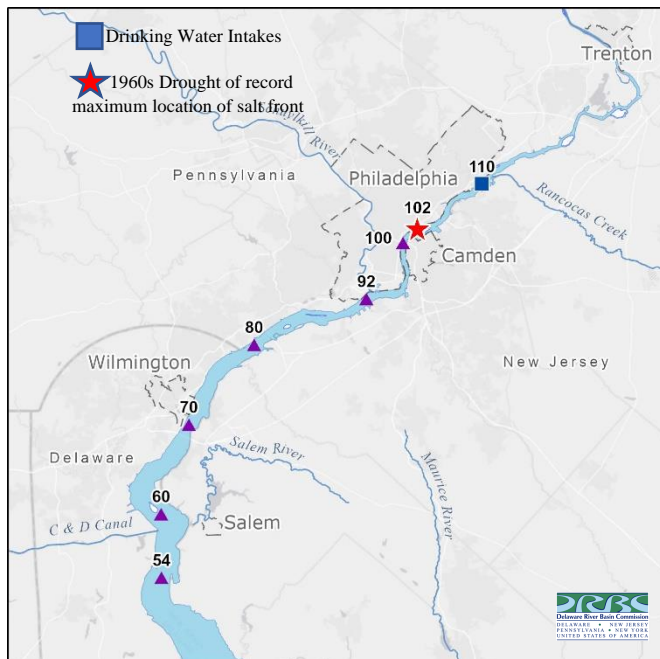
SALT FRONT INFORMATION

SALT FRONT (river mile)

This Week: NA

Last Week: NA

July Median: 70



Contact: Fanghui.Chen@drbc.gov and Sara.Sayed@drbc.gov

***All data is provisional and subject to change

*Location is based on the past seven day's average location of the 250 mg/L isochlor.