

PUBLIC NOTICE

STATE OF NEW JERSEY

**DEPARTMENT OF HUMAN SERVICES
DIVISION OF MEDICAL ASSISTANCE AND HEALTH SERVICES**

NOTICE OF PUBLIC MEETING

INVITATION TO ATTEND

**Medical Assistance Advisory Council
Quarterly Meeting Dates for 2014**

TAKE NOTICE that the Department of Human Services, Division of Medical Assistance and Health Services (DMAHS) has scheduled a series of public meetings of the Medical Assistance Advisory Council (MAAC) and invites the public to participate.

The dates and times of the meetings are listed below:

Monday, January 13, 2014	10:00 AM – 1:00 PM
Monday, April 7, 2014	10:00 AM – 1:00 PM
Wednesday, June 11, 2014	10:00 AM – 1:00 PM
Monday, October 6, 2014	10:00 AM – 1:00 PM.

The meetings will be held at:

The New Jersey State Police Headquarters Complex
Public Health, Environmental and Agricultural Laboratory (PHEAL) Building
3 Schwarzkopf Drive
Ewing Township, NJ 08628.

Every person attending the meetings must provide a valid form of photo identification to enter the Complex.

Please contact (609)588-2600 for more information or to let the Division know you plan to attend.

If you are deaf or hard of hearing, interpreter services are available at your request. Please let us know at least two weeks prior to the date of the meeting if you would like us to provide an interpreter or other accommodation. The PHEAL Building is handicapped accessible.

DIRECTIONS

**New Jersey State Police Headquarters Complex
Public Health, Environmental and Agricultural Laboratory (PHEAL) Building
3 Schwarzkopf Drive
Ewing Township, NJ 08628
Security Guard: (609)530-5712**

From I-195 West (OPTION A)

Take I-195 West to I-295 North. I-295 North becomes I-95 South (one continuous road). Follow I-95 South to Exit 2, (Route 579 Trenton-Mercer Airport). At the exit ramp bear right toward West Trenton. At the second light, make a right on Upper Ferry Road. Follow Upper Ferry Road about 3/4 mile to State Police Entrance, on your right. Note: Entrance is shortly after the large brick church on the left. Proceed to the guard station and show ID. At the STOP sign adjacent to the guard station, make a right and proceed up the hill to the second driveway on the left. The large glass building on your left is the PHEAL building.

From I-195 West (OPTION B)

Take **I-195** West, continue straight at the interchange with I-295, and bear left as the road divides to continue on Route 29. After the Route 29 tunnel by the Riverfront Park baseball stadium, proceed 6 miles north along the Delaware River to the stop light for **Upper Ferry Road (Route 175)** and turn right, following the sign for the State Police Headquarters. Proceed past Villa Victoria Academy on your left and stay straight on Upper Ferry Road, not turning left on Route 175/River Road (do not follow the Route 175 sign) for 3/4 mile to the State Police Complex Entrance. Paulie's Restaurant will be on your left just before the State Police Complex Entrance. Turn left and proceed to the guard station and show ID. At the STOP sign adjacent to the guard station, make a right and proceed up the hill to the second driveway on the left. The large glass building on your left is the PHEAL building.

From NJ Turnpike (north or southbound)

Take turnpike to exit 7A West. Follow signs for I-195 West. Follow **OPTION A** or **OPTION B** above.

From the South via Route 206 North

Take Route 206 North to I-195 West. Follow **OPTION A** or **OPTION B** above.

From the West and South via Pennsylvania Turnpike/I-95 North:

Take PA Turnpike East to Exit 28 North. This will put you on Route 1 North. Follow Route 1 North to Interstate I-95 North. Take interstate I-95 North and proceed across Scudder's Falls Bridge. Take Exit 1 (which exits before the bridge ends) and get onto Route 29 South. Make a left turn at the first traffic light (175 North). Continue less than one mile on Route 175 North past Villa Victoria Academy. Stay straight – onto Upper Ferry Road. **(Route 175 North/River Road bends to the left – do not follow the 175 sign.)** Turn left at State Police Complex Entrance, just past Paulie's Restaurant. Proceed to the guard station and show ID. At the STOP sign make a right and proceed up the hill, to the second driveway on the left. The large glass building on your left is the PHEAL building.

Google Maps Link to the PHEAL Building: <https://maps.google.com/maps?daddr=40.266731,-74.835017&hl=en&ll=40.266117,-74.835852&sspn=0.005313,0.013078&t=h&gl=us&mra=mift&mrsp=1&sz=17&z=17>




NJSP Division Headquarters - West Trenton

HEALTH & AGRICULTURAL LAB EMPLOYEES, COURIERS, VENDORS & VISITORS: USE COZY RD. ENTRANCE

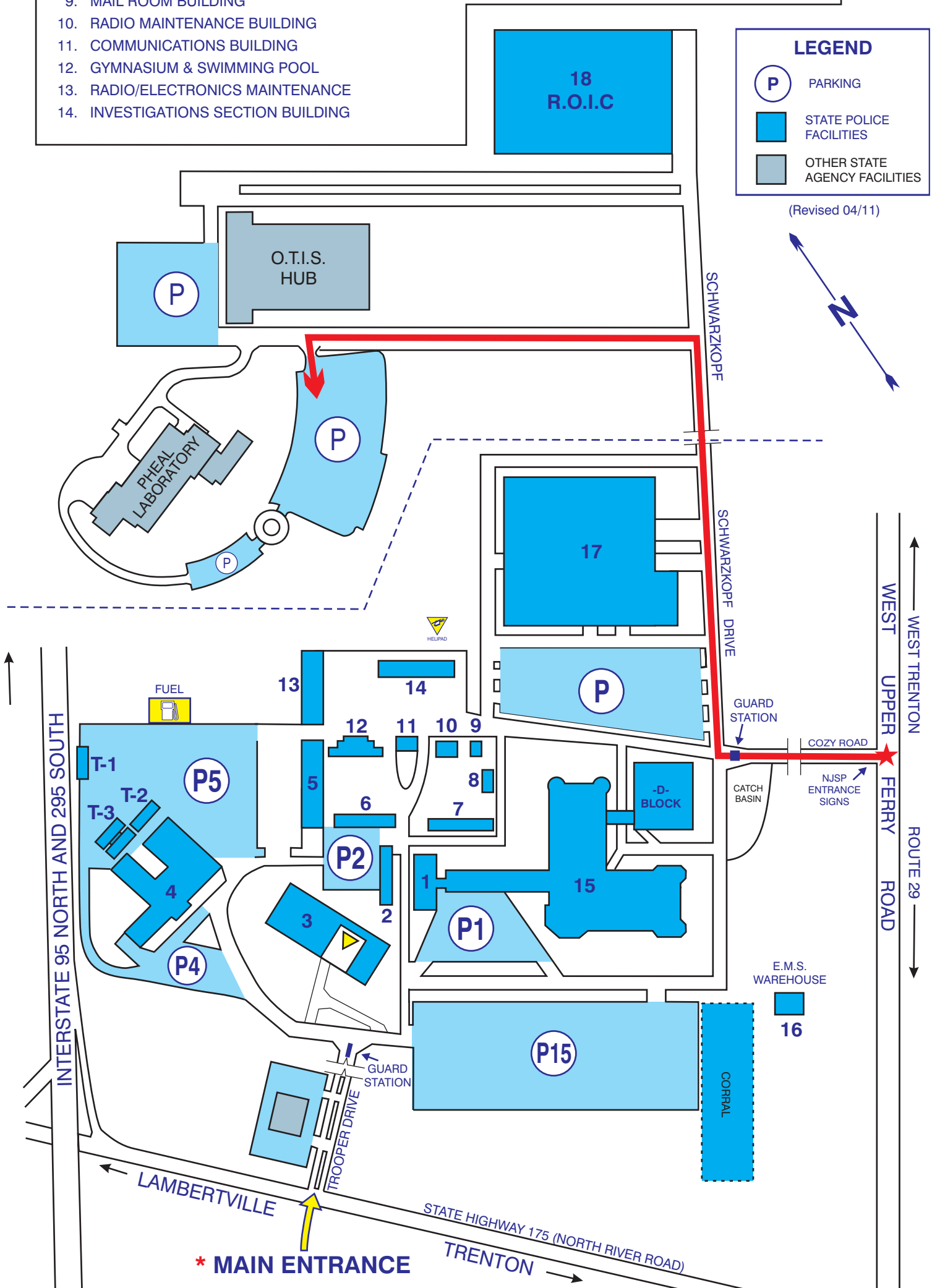
MAP LEGEND

- | | |
|---|---|
| 1. ADMINISTRATION BUILDING | 15. RECORDS & IDENTIFICATION BUILDING |
| 2. FISCAL & GRANT BUREAUS BUILDING | 16. EMERGENCY MANAGEMENT / WAREHOUSE |
| 3. NJSP MUSEUM & LEARNING CENTER | 17. WAREHOUSE / PURCHASING / ADMINISTRATION COMPLEX |
| 4. INTELLIGENCE / TRANSPORTATION SAFETY / MEDICAL SERVICES BUILDING | 18. REGIONAL OPERATIONS INTELLIGENCE CTR. |
| 5. AUTOMOTIVE MAINTENANCE CENTER | T-1. RECRUITING UNIT BUILDING |
| 6. ELECTRONIC SURVEILLANCE BUILDING | T-2. NETWORK SERVICES BUILDING |
| 7. SPECIAL OPERATIONS BUILDING | T-3. MARINE SERVICES & AVIATION BUILDING |
| 8. FIREARMS | |
| 9. MAIL ROOM BUILDING | |
| 10. RADIO MAINTENANCE BUILDING | |
| 11. COMMUNICATIONS BUILDING | |
| 12. GYMNASIUM & SWIMMING POOL | |
| 13. RADIO/ELECTRONICS MAINTENANCE | |
| 14. INVESTIGATIONS SECTION BUILDING | |

LEGEND

-  PARKING
-  STATE POLICE FACILITIES
-  OTHER STATE AGENCY FACILITIES

(Revised 04/11)



*** MAIN ENTRANCE**