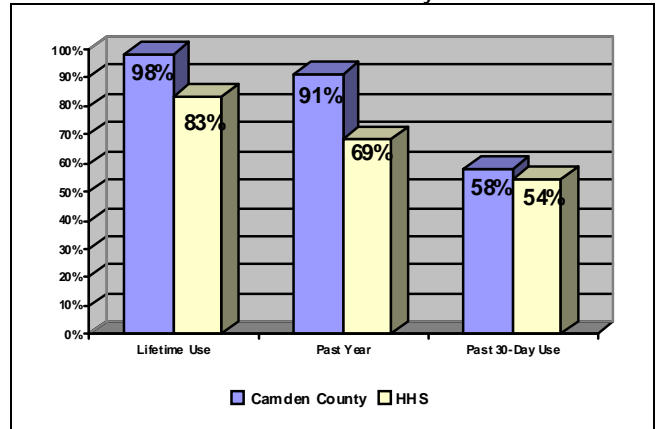


Data were collected on 1412 clients in 2011 who went through the Camden County Intoxicated Driver Resource Center (IDRC) program or were monitored by the Camden County IDRC. The following tables and graphs give demographic information about these clients. Clients' reported alcohol and other drug use characteristics are also described. Information was gathered from a mandatory self-administered questionnaire given during the IDRC classes and the counselors' supplemental entries into the New Jersey Substance Abuse Monitoring System (NJSAMS).

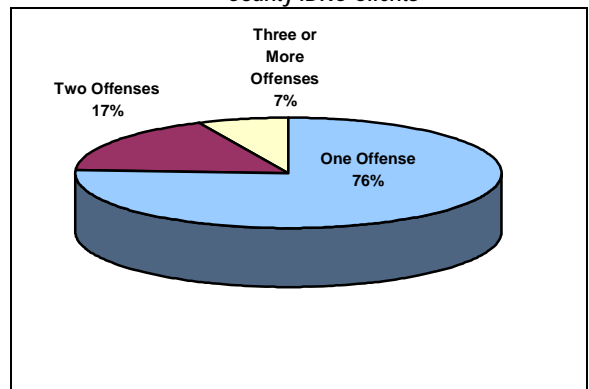
Camden County IDRC Client Demographics

	N	%
Gender		
Male	1097	77.7
Female	315	22.3
Age		
<21 (16-20)	83	5.9
21-24	218	15.4
25-34	468	33.1
35-49	415	29.4
50 and Over	228	16.2
Race/Ethnicity		
White (non-Hispanic)	786	64.7
Black (non-Hispanic)	198	16.3
Hispanic	178	14.7
Other	52	4.3
Education		
Less than High School	126	10.3
High School Graduate	411	33.6
Some College	413	33.8
College Graduate or Higher	273	22.3
Marital Status		
Single	735	60.0
Married	146	11.9
Divorced/Separated/Other	345	28.1
Household Income		
Under \$25,000	383	31.7
\$25,000-34,999	152	12.6
\$35,000-49,999	187	15.5
Over \$50,000	488	40.3
Employment Status		
Full-Time	646	54.1
Part-Time	111	9.3
Unemployed/Other	437	36.6

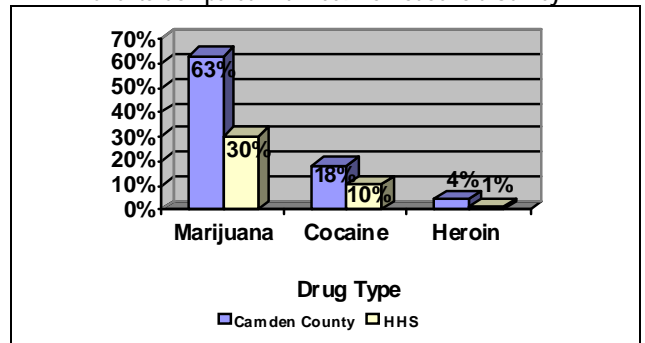
Alcohol Use by Camden County IDRC Clients Compared with 2009 NJ Household Survey



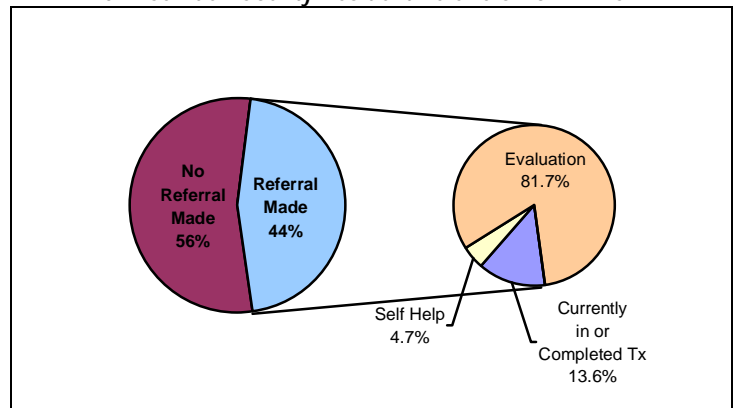
Number of Alcohol-Related Offenses on DMV Records of Camden County IDRC Clients



Lifetime Marijuana, Cocaine and Heroin Use by Camden County IDRC Clients Compared with 2009 NJ Household Survey



2011 Camden County Resident Referrals from IDRC



Camden County IDRC Clients' Demographic Criteria by Referral, Lifetime Drug Use, Two or More Offenses, Tobacco Use and Screening Score Cutoff

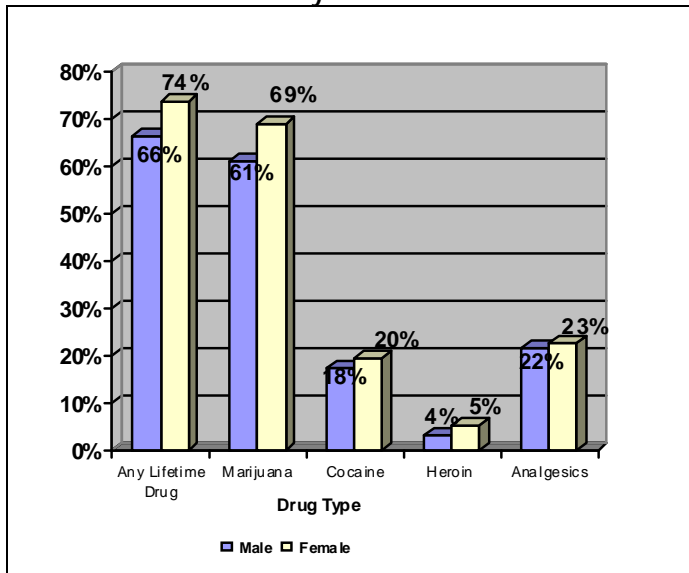
	% Referral Made	% Lifetime Drug	% 2 or more Offenses	% Use Tobacco Products	% Screening Score Above Cutoff of 9	
GENDER	Male	46.2	66.2	26.3	52.7	51.6
	Female	36.0	73.8	16.7	58.0	50.7
AGE	<21	98.8	68.0	3.6	64.0	54.7
	21-24	39.4	68.6	11.3	61.8	55.0
	25-34	42.3	68.9	20.4	59.9	50.6
	35-49	40.3	67.3	33.2	49.2	47.6
	50 and Over	37.8	66.5	35.3	38.7	55.7
EDUCATION	Less than high school	46.0	56.4	22.6	56.4	65.9
	High school graduate	49.4	68.6	29.3	60.3	55.7
	Some college	46.1	74.1	19.4	56.6	52.8
	College graduate or higher	31.3	62.6	22.0	39.2	35.2
RACE/ETHNICITY	White	46.9	71.5	26.9	57.3	50.5
	Black	40.4	69.7	18.9	48.2	57.6
	Hispanic	39.2	52.8	16.5	45.5	53.4
	Other	29.4	53.9	17.7	46.2	34.6
	EMPLOYMENT STATUS	Employed Full-time	38.7	64.2	22.6	51.7
Employed part-time		49.6	76.6	23.6	55.0	57.7
Unemployed/other		50.9	71.4	26.3	57.6	58.6
INCOME	Under \$25,000	46.2	66.6	24.4	59.0	58.2
	\$25,000-34,999	46.4	69.1	24.8	58.6	55.9
	\$35,000-49,999	46.0	66.3	26.8	52.4	51.3
	\$50,000 +	40.5	69.9	21.6	49.1	44.5

Clients' Treatment/Self-Help History by Screening Score and Referral Status

Treatment/Self-Help History	N	% Clients with Treatment or Self Help History who Scored 9 or more*	% Clients with Treatment or Self Help History who had Referral Made
AA in Lifetime	255	70.2	73.6
Currently in AA	102	70.6	80.4
NA Lifetime	134	77.6	74.4
Currently in NA	48	81.3	83.3
Treatment in Lifetime	188	71.3	76.3
Currently in Treatment	49	69.4	77.6

*Screening score cutoff

Camden County IDRC Clients' Lifetime Drug Use including Marijuana, Cocaine, Heroin & Analgesic Use, by Gender



Camden County IDRC Clients' Self-Reported Illicit Drug Use

	% Lifetime	% Past Year	% Past 30 days
Marijuana	63.1	23.7	9.7
Cocaine	18.1	6.9	1.3
Heroin	3.9	2.4	0.6
Analgesic	21.8	18.7	6.3
Hallucinogen	10.4	2.7	0.8
Club Drugs	7.9	3.4	0.8
Tranquilizer	6.7	4.4	0.8
Sedative	16.4	14.9	7.3
Stimulant	4.6	1.6	0.4
Inhalant	4.8	1.5	0.0
Methamphetamine	5.7	0.8	0.2
Anabolic Steroids	0.9	0.8	0.2

2011 Camden County IDRC Clients' City of Residence

Municipality	Number	Percent	Number Age 18-25	Percent
Albion	2	0.1	0	0
Ambler	1	0.1	1	0.3
Atco	33	2.3	6	2.0
Audubon	32	2.3	7	2.4
Barrington	20	1.4	4	1.4
Bellmawr	27	1.9	5	1.7
Bensalem	1	0.1	0	0
Berlin	31	2.2	13	4.4
Berwyn	1	0.1	1	0.3
Blackwood	63	4.5	19	6.5
Bristol	1	0.1	0	0
Brookhaven	2	0.1	1	0.3
Brooklawn	4	0.3	0	0
Broomall	1	0.1	1	0.3
Burlington	1	0.1	0	0
Camden	142	10.1	21	7.1
Cedar Brook	2	0.1	1	0.3
Cell	1	0.1	0	0
Cherry Hill	136	9.6	36	12.2
Chesilhurst	6	0.4	2	0.7
Clementon	48	3.4	12	4.1
Coatesville	1	0.1	0	0
Collingswood	26	1.8	6	2.0
Conshohocken	2	0.1	0	0
Delair	1	0.1	0	0
Delran	2	0.1	1	0.3
Devon	1	0.1	1	0.3
Dover	1	0.1	0	0
Drexel Hill	2	0.1	1	0.3
East Brunswick	1	0.1	1	0.3
Erial	25	1.8	3	1.0
Evesham	1	0.1	0	0
Feasterville	1	0.1	0	0
Gibbsboro	6	0.4	0	0
Gibbstown	2	0.1	0	0
Glassboro	2	0.1	2	0.7
Glendora	14	1.0	4	1.4
Glenside	1	0.1	1	0.3
Gloucester	16	1.1	1	0.3
Gloucester City	18	1.3	5	1.7
Gloucester Township	1	0.1	0	0
Gwynedd Valley	1	0.1	0	0
Gwynn Oak	1	0.1	0	0
Hadden Heights	20	1.4	4	1.4
Hadden Township	14	1.0	4	1.4
Haddonfield	22	1.6	5	1.7
Hamilton	1	0.1	1	0.3
Hatfield	1	0.1	0	0
Havertown	1	0.1	0	0
Hi Nella	3	0.2	0	0
Hilltop	2	0.1	1	0.3
Holmes	1	0.1	1	0.3
Huntingdon Valley	2	0.1	1	0.3
Jamaica	1	0.1	0	0
Jenkintown	2	0.1	0	0

Lansdale	1	0.1	0	0
Laurel Springs	11	0.8	2	0.7
Lawnside	9	0.6	0	0
Levittown	1	0.1	0	0
Lindenwold	56	4.0	8	2.7
Little Egg Harbor Twp	1	0.1	0	0
Magnolia	14	1.0	4	1.4
Malvern	1	0.1	0	0
Maple Shade	3	0.2	1	0.3
Medford Lakes	1	0.1	0	0
Merchantville	12	0.9	3	1.0
Monroe Township	2	0.1	0	0
Moorestown	1	0.1	0	0
Morristown	1	0.1	0	0
Morrisville	1	0.1	0	0
Mount Ephraim	11	0.8	2	0.7
Mount Laurel	2	0.1	1	0.3
Narberth	1	0.1	0	0
Newfield	1	0.1	0	0
Oaklyn	18	1.3	11	3.7
Pennsauken	103	7.3	16	5.4
Philadelphia	71	5.0	7	2.4
Pine Hill	23	1.6	2	0.7
Pittsburgh	1	0.1	0	0
Reading	1	0.1	0	0
Richland	2	0.1	0	0
Ridgewood	2	0.1	0	0
Runnemede	20	1.4	6	2.0
Sea Isle City	1	0.1	0	0
Shillington	1	0.1	0	0
Sicklerville	104	7.4	15	5.1
Somerdale	32	2.3	8	2.7
Springfield	1	0.1	0	0
Stratford	29	2.1	8	2.7
Three Mile Bay	1	0.1	0	0
Trenton	1	0.1	0	0
Turnersville	17	1.2	7	2.4
Upper Darby	2	0.1	0	0
Voorhees	45	3.2	8	2.7
Warminster	1	0.1	0	0
Warrington	1	0.1	0	0
Waterford	4	0.3	1	0.3
Waterford Works	3	0.2	0	0
West Atco	1	0.1	0	0
West Berlin	17	1.2	4	1.4
West Collins Heights	1	0.1	0	0
West Collingswood	2	0.1	0	0
West Deptford	2	0.1	0	0
Westmont	7	0.5	2	0.7
Westville	3	0.2	0	0
Willow Grove	1	0.1	1	0.3
Winslow	2	0.1	2	0.7
Woodbury	1	0.1	0	0
Woodlynne	10	0.7	2	0.7
Total	1412		294	