

Camden County Board of Taxation

2019

ABSTRACT OF RATABLES



Diane R. Hesley, CTA, Tax Administrator
Camden County Board of Taxation
520 Market Street
City Hall, 7th Floor
Camden, NJ 08102
(856) 225-5238, office
(856) 225-5242, fax

Commissioner Melissa Pollitt, CTA, President
Commissioner Kelly Hanson
Commissioner Barbara Holcomb
Commissioner Donald Reich
Commissioner Bill Wilhelm

www.camdencounty.com/service/board-of-taxation

diane.hesley@camdencounty.com

2019 ABSTRACT OF RATABLES FOR THE COUNTY OF CAMDEN

TAXING DISTRICTS	1		2	3	4	5	6
	TAXABLE VALUE						
	(A)	(B)					
LAND	IMPROVEMENTS (INCLUDES PARTIAL EXEMPTIONS & ABATEMENTS)	TAXABLE VALUE OF LAND AND IMPROVEMENTS (COL 1A+1B)	TOTAL TAXABLE VALUE OF PARTIAL EXEMPTIONS & ABATEMENTS (ASSESSED VAL.)	NET TAXABLE VALUE OF LAND & IMPROVEMENTS (COL 2-3)	TAXABLE VALUE COMMUNICATION EQUIPMENT	NET TAXABLE VALUE (COL 4+5)	
01: AUDUBON	309,798,900	402,156,004	711,954,904	0	711,954,904	1,372,350	713,327,254
02: AUDUBON PARK	8,000,000	12,700,000	20,700,000	0	20,700,000	282,556	20,982,556
03: BARRINGTON	152,258,900	342,952,410	495,211,310	404,000	494,807,310	875,518	495,682,828
04: BELLMAWR	239,993,500	543,856,600	783,850,100	300,000	783,550,100	0	783,550,100
05: BERLIN BORO	226,584,300	506,919,300	733,503,600	140,200	733,363,400	5,110,900	738,474,300
06: BERLIN TWP	169,199,900	434,800,100	604,000,000	199,800	603,800,200	1,712,610	605,512,810
07: BROOKLAWN	23,045,700	91,258,400	114,304,100	1,347,900	112,956,200	100	112,956,300
08: CAMDEN CITY	462,674,050	1,237,449,123	1,700,123,173	40,099,800	1,660,023,373	28,220,937	1,688,244,310
09: CHERRY HILL TWP	2,306,025,200	5,508,806,600	7,814,831,800	22,297,300	7,792,534,500	17,843,745	7,810,378,245
10: CHESILHURST	25,625,800	63,325,400	88,951,200	0	88,951,200	355,334	89,306,534
11: CLEMENTON	73,062,200	179,124,800	252,187,000	2,977,840	249,209,160	0	249,209,160
12: COLLINGSWOOD	358,397,800	710,847,400	1,069,245,200	2,390,000	1,066,855,200	0	1,066,855,200
13: GIBBSBORO	76,245,200	153,655,900	229,901,100	0	229,901,100	0	229,901,100
14: GLOUCESTER CITY	141,698,400	377,266,150	518,964,550	946,600	518,017,950	0	518,017,950
15: GLOUCESTER TWP	1,284,705,100	3,124,858,100	4,409,563,200	313,500	4,409,249,700	6,593,000	4,415,842,700
16: HADDON TWP	419,157,100	853,002,800	1,272,159,900	872,100	1,271,287,800	972,965	1,272,260,765
17: HADDONFIELD	1,138,382,500	1,142,439,700	2,280,822,200	0	2,280,822,200	5,752,562	2,286,574,762
18: HADDON HEIGHTS	344,178,800	488,003,000	832,181,800	0	832,181,800	862,242	833,044,042
19: HI-NELLA	9,625,300	28,457,300	38,082,600	0	38,082,600	0	38,082,600
20: LAUREL SPRINGS	28,055,900	87,504,200	115,560,100	13,600	115,546,500	95	115,546,595
21: LAWNSIDE BORO	62,361,900	148,714,000	211,075,900	199,100	210,876,800	371,139	211,247,939
22: LINDENWOLD BORO	167,019,900	426,253,900	593,273,800	693,700	592,580,100	200	592,580,300
23: MAGNOLIA BORO	82,850,500	180,726,700	263,577,200	98,000	263,479,200	100	263,479,300
24: MERCHANTVILLE	70,366,200	169,348,300	239,714,500	491,300	239,223,200	0	239,223,200
25: MT EPHRAIM	79,196,800	196,526,100	275,722,900	142,000	275,580,900	100	275,581,000
26: OAKLYN	79,383,600	172,600,800	251,984,400	139,600	251,844,800	0	251,844,800
27: PENNSAUKEN TWP	663,507,200	1,691,156,200	2,354,663,400	7,190,300	2,347,473,100	4,204,029	2,351,677,129
28: PINE HILL BORO	94,862,900	327,685,700	422,548,600	1,937,600	420,611,000	480,055	421,091,055
29: PINE VALLEY	19,684,900	24,315,100	44,000,000	0	44,000,000	0	44,000,000
30: RUNNEMEDE BORO	153,720,200	348,376,200	502,096,400	1,000,000	501,096,400	1,099,979	502,196,379
31: SOMERDALE	97,858,200	236,199,400	334,057,600	248,300	333,809,300	0	333,809,300
32: STRATFORD BORO	112,032,600	296,395,300	408,427,900	222,300	408,205,600	100	408,205,700
33: BORO OF TAVISTOCK	9,138,000	8,027,200	17,165,200	0	17,165,200	1,096	17,166,296
34: VOORHEES TWP	1,006,126,729	2,182,355,575	3,188,482,304	1,064,700	3,187,417,604	7,478,432	3,194,896,036
35: WATERFORD TWP	199,215,200	508,338,900	707,554,100	79,000	707,475,100	200	707,475,300
36: WINSLOW TWP	709,812,400	1,931,952,450	2,641,764,850	222,000	2,641,542,850	5,406,776	2,646,949,626
37: WOODLYNNE BORO	18,809,400	46,791,000	65,600,400	0	65,600,400	76,622	65,677,022
CAMDEN	11,422,661,179	25,185,146,112	36,607,807,291	86,030,540	36,521,776,751	89,073,742	36,610,850,493

2019 ABSTRACT OF RATABLES FOR THE COUNTY OF CAMDEN

TAXING DISTRICTS	7	8	9		10		11
	GENERAL TAX RATE PER \$100	COUNTY EQUALI- ZATION RATIO	TRUE VALUE		EQUALIZATION		
			(A)	(B)	(A)	(B)	
			UEZ ABATEMENT EXPIRED	CLASS II RAILROADS	AMOUNTS DEDUCTED	AMOUNTS ADDED	NET VALUATION FOR COUNTY TAX APPORTIONMENT (COL 6-9A+9B -10A+10B)
01: AUDUBON	3.558	97.71%	0	0		20,956,274	734,283,528
02: AUDUBON PARK	6.205	99.89%	0	0		175,916	21,158,472
03: BARRINGTON	4.381	92.58%	0	0		45,593,788	541,276,616
04: BELLMAWR	3.805	102.11%	0	0	13,566,015		769,984,085
05: BERLIN BORO	3.317	98.82%	0	0		10,604,444	749,078,744
06: BERLIN TWP	3.623	99.99%	0	0		460,392	605,973,202
07: BROOKLAWN	4.022	91.86%	0	0		10,803,228	123,759,528
08: CAMDEN CITY	3.045	98.10%	0	0		137,837,247	1,826,081,557
09: CHERRY HILL TWP	3.748	90.14%	0	0		887,250,163	8,697,628,408
10: CHESILHURST	3.413	105.83%	0	0	4,738,414		84,568,120
11: CLEMENTON	4.243	98.68%	0	0		4,210,498	253,419,658
12: COLLINGSWOOD	3.508	98.72%	0	0		17,613,308	1,084,468,508
13: GIBBSBORO	3.599	105.60%	0	0	10,669,295		219,231,805
14: GLOUCESTER CITY	4.406	95.99%	0	0		30,846,541	548,864,491
15: GLOUCESTER TWP	3.804	97.50%	0	0		171,134,730	4,586,977,430
16: HADDON TWP	3.652	91.14%	0	0		126,881,024	1,399,141,789
17: HADDONFIELD	3.100	97.89%	0	0		52,810,166	2,339,384,928
18: HADDON HEIGHTS	3.274	100.58%	0	0	3,391,307		829,652,735
19: HI-NELLA	5.042	103.56%	0	0	1,220,346		36,862,254
20: LAUREL SPRINGS	5.250	95.12%	0	0		6,143,541	121,690,136
21: LAWNSIDE BORO	4.167	98.62%	0	0		4,017,143	215,265,082
22: LINDENWOLD BORO	4.922	98.79%	0	0		7,784,262	600,364,562
23: MAGNOLIA BORO	4.348	96.23%	0	0		11,165,022	274,644,322
24: MERCHANTVILLE	4.643	95.97%	0	0		10,734,652	249,957,852
25: MT EPHRAIM	4.659	96.13%	0	0		11,816,067	287,397,067
26: OAKLYN	4.520	90.18%	0	0		28,072,759	279,917,559
27: PENNSAUKEN TWP	3.591	96.52%	0	0		116,743,917	2,468,421,046
28: PINE HILL BORO	5.070	93.26%	0	0		30,659,302	451,750,357
29: PINE VALLEY	1.737	99.99%	0	0		58,787	44,058,787
30: RUNNEMEDE BORO	4.014	97.40%	0	0		15,190,967	517,387,346
31: SOMERDALE	4.202	94.87%	0	0		19,393,072	353,202,372
32: STRATFORD BORO	4.424	94.43%	0	0		25,516,738	433,722,438
33: BORO OF TAVISTOCK	1.738	100.21%	0	0		89,512	17,255,808
34: VOORHEES TWP	3.946	89.70%	0	0		370,201,711	3,565,097,747
35: WATERFORD TWP	4.004	91.86%	0	0		63,651,309	771,126,609
36: WINSLOW TWP	3.429	97.79%	0	0		99,814,675	2,746,764,301
37: WOODLYNNE BORO	7.752	96.66%	0	0		2,392,307	68,069,329
CAMDEN		%	0	0	33,585,377	2,340,623,462	38,917,888,578

2019 ABSTRACT OF RATABLES FOR THE COUNTY OF CAMDEN

TAXING DISTRICT	SECTION 12 - A							
	(i)	(ii)				(iii)	(iv)	(v)
	TOTAL COUNTY TAXES APPORTIONED	ADJUSTMENTS RESULTING FROM:				NET COUNTY TAXES APPORTIONED	MUNICIPAL BUDGET STATE AID	NET COUNTY TAXES APPORTIONED LESS STATE AID (COL.12 AIII-12AIV-COUNTY BPP ADJUSTMENT)
		(A) EQUAL TABLE APPEALS		(B) APPEALS & CORRECTIONS				
DEDUCT OVERPAY		ADD UNDERPAY	DEDUCT OVERPAY	ADD UNDERPAY				
01: AUDUBON	5,846,309.06	.00	.00	1,552.93	.00	5,844,756.13	.00	5,844,756.13
02: AUDUBON PARK	168,462.13	.00	.00	.00	.00	168,462.13	.00	168,462.13
03: BARRINGTON	4,309,602.85	.00	.00	566.54	.00	4,309,036.31	.00	4,309,036.31
04: BELLMAWR	6,130,554.15	.00	.00	20,457.32	.00	6,110,096.83	.00	6,110,096.83
05: BERLIN BORO	5,964,107.43	.00	.00	4,815.67	.00	5,959,291.76	.00	5,959,291.76
06: BERLIN TWP	4,824,712.10	.00	.00	3,925.01	.00	4,820,787.09	.00	4,820,787.09
07: BROOKLAWN	985,363.86	.00	.00	339.84	.00	985,024.02	.00	985,024.02
08: CAMDEN CITY	14,539,121.11	.00	.00	14,486.78	.00	14,524,634.33	.00	14,524,634.33
09: CHERRY HILL TWP	69,249,849.41	.00	.00	.00	4,697.73	69,254,547.14	.00	69,254,547.14
10: CHESILHURST	673,324.88	.00	.00	2,165.29	.00	671,159.59	.00	671,159.59
11: CLEMENTON	2,017,707.85	.00	.00	2,159.42	.00	2,015,548.43	.00	2,015,548.43
12: COLLINGSWOOD	8,634,454.97	.00	.00	11,416.16	.00	8,623,038.81	.00	8,623,038.81
13: GIBBSBORO	1,745,506.79	.00	.00	1,251.63	.00	1,744,255.16	.00	1,744,255.16
14: GLOUCESTER CITY	4,370,016.92	.00	.00	7,277.29	.00	4,362,739.63	.00	4,362,739.63
15: GLOUCESTER TWP	36,521,162.02	.00	.00	.00	48,951.65	36,570,113.67	.00	36,570,113.67
16: HADDON TWP	11,139,859.47	.00	.00	9,062.62	.00	11,130,796.85	.00	11,130,796.85
17: HADDONFIELD	18,626,003.13	.00	.00	2,830.79	.00	18,623,172.34	.00	18,623,172.34
18: HADDON HEIGHTS	6,605,631.36	.00	.00	7,550.97	.00	6,598,080.39	.00	6,598,080.39
19: HI-NELLA	293,494.44	.00	.00	.00	.00	293,494.44	.00	293,494.44
20: LAUREL SPRINGS	968,887.52	.00	.00	58.02	.00	968,829.50	.00	968,829.50
21: LAWNSIDE BORO	1,713,924.05	.00	.00	1,297.73	.00	1,712,626.32	.00	1,712,626.32
22: LINDENWOLD BORO	4,780,056.53	.00	.00	10,842.16	.00	4,769,214.37	.00	4,769,214.37
23: MAGNOLIA BORO	2,186,697.00	.00	.00	268.92	.00	2,186,428.08	.00	2,186,428.08
24: MERCHANTVILLE	1,990,145.22	.00	.00	2,382.34	.00	1,987,762.88	.00	1,987,762.88
25: MT EPHRAIM	2,288,233.38	.00	.00	112.73	.00	2,288,120.65	.00	2,288,120.65
26: OAKLYN	2,228,682.11	.00	.00	.00	.00	2,228,682.11	.00	2,228,682.11
27: PENNSAUKEN TWP	19,653,378.79	.00	.00	21,754.00	.00	19,631,624.79	.00	19,631,624.79
28: PINE HILL BORO	3,596,801.65	.00	.00	7,562.33	.00	3,589,239.32	.00	3,589,239.32
29: PINE VALLEY	350,792.68	.00	.00	.00	.00	350,792.68	.00	350,792.68
30: RUNNEMEDE BORO	4,119,398.31	.00	.00	.00	.00	4,119,398.31	.00	4,119,398.31
31: SOMERDALE	2,812,170.16	.00	.00	1,195.25	.00	2,810,974.91	.00	2,810,974.91
32: STRATFORD BORO	3,453,264.74	.00	.00	2,449.99	.00	3,450,814.75	.00	3,450,814.75
33: BORO OF TAVISTOCK	137,389.42	.00	.00	.00	.00	137,389.42	.00	137,389.42
34: VOORHEES TWP	28,385,034.46	.00	.00	26,624.39	.00	28,358,410.07	.00	28,358,410.07
35: WATERFORD TWP	6,139,650.84	.00	.00	4,611.37	.00	6,135,039.47	.00	6,135,039.47
36: WINSLOW TWP	21,869,526.41	.00	.00	43,413.05	.00	21,826,113.36	.00	21,826,113.36
37: WOODLYNNE BORO	541,963.59	.00	.00	625.63	.00	541,337.96	.00	541,337.96
CAMDEN	309,861,240.79	.00	.00	213,056.17	53,649.38	309,701,834.00	.00	309,701,834.00

2019 ABSTRACT OF RATABLES FOR THE COUNTY OF CAMDEN

TAXING DISTRICTS	SECTION 12 - B			SECTION 12 - C		
	(A)	(B)	(C)	LOCAL TAXES TO BE RAISED FOR:		
	COUNTY LIBRARY TAXES APPORTIONED	COUNTY HEALTH SERVICE TAXES APPORTIONED	COUNTY OPEN SPACE TAXES APPORTIONED	(i) DISTRICT SCHOOL PURPOSES		
				(A) DISTRICT SCHOOL (adjusted for BPP)	(B) REG., CONSOL. & JOINT SCHOOL (adjusted for BPP)	(C) LOCAL SCHOOL (adjusted for BPP)
01: AUDUBON	.00	.00	146,817.42	12,917,814.00	.00	.00
02: AUDUBON PARK	10,775.04	.00	4,231.69	359,921.00	.00	.00
03: BARRINGTON	275,611.21	.00	108,241.11	10,852,570.00	.00	.00
04: BELLMAWR	390,799.53	.00	153,510.70	9,921,026.00	4,099,707.00	.00
05: BERLIN BORO	.00	.00	149,697.72	8,034,773.00	4,374,096.00	.00
06: BERLIN TWP	308,344.16	.00	121,013.91	9,073,554.00	.00	.00
07: BROOKLAWN	63,003.17	.00	24,743.38	1,429,948.00	.00	.00
08: CAMDEN CITY	929,017.84	.00	364,850.38	7,368,482.00	.00	.00
09: CHERRY HILL TWP	.00	.00	1,739,639.49	176,188,501.00	.00	.00
10: CHESILHURST	42,928.93	.00	16,858.52	791,164.00	.00	.00
11: CLEMENTON	128,916.81	.00	50,631.77	4,327,653.00	.00	.00
12: COLLINGSWOOD	.00	.00	216,601.72	17,297,443.00	.00	.00
13: GIBBSBORO	111,564.78	.00	43,815.53	3,151,483.00	1,069,252.00	.00
14: GLOUCESTER CITY	.00	.00	109,592.26	6,313,631.00	.00	.00
15: GLOUCESTER TWP	2,339,090.02	.00	918,644.64	51,162,627.00	28,237,071.00	.00
16: HADDON TWP	711,945.66	.00	279,603.63	26,081,963.00	.00	.00
17: HADDONFIELD	.00	.00	467,806.14	39,716,004.00	.00	.00
18: HADDON HEIGHTS	.00	.00	165,737.64	14,320,002.00	.00	.00
19: HI-NELLA	18,772.26	.00	7,372.45	1,053,051.00	.00	.00
20: LAUREL SPRINGS	61,967.52	.00	24,336.64	3,022,908.00	.00	.00
21: LAWNSIDE BORO	109,541.28	.00	43,021.56	4,936,398.00	.00	.00
22: LINDENWOLD BORO	305,039.95	.00	119,809.43	14,051,852.00	.00	.00
23: MAGNOLIA BORO	139,846.71	.00	54,922.22	4,385,484.00	1,748,857.00	.00
24: MERCHANTVILLE	127,140.03	.00	49,932.43	5,780,565.00	.00	.00
25: MT EPHRAIM	146,351.03	.00	57,476.64	6,717,534.00	.00	.00
26: OAKLYN	142,549.19	.00	55,983.51	5,192,649.00	.00	.00
27: PENNSAUKEN TWP	.00	.00	493,142.98	41,651,523.00	.00	.00
28: PINE HILL BORO	229,573.24	.00	90,167.04	12,190,075.00	.00	.00
29: PINE VALLEY	22,437.12	.00	8,811.76	.00	.00	.00
30: RUNNEMEDE BORO	.00	.00	103,477.47	7,393,255.00	3,034,222.00	.00
31: SOMERDALE	179,793.29	.00	70,610.42	4,837,791.00	2,429,977.00	.00
32: STRATFORD BORO	.00	.00	86,684.10	7,651,481.00	2,790,157.00	.00
33: BORO OF TAVISTOCK	8,787.59	.00	3,451.16	.00	23,526.00	.00
34: VOORHEES TWP	1,813,850.97	.00	712,363.79	47,058,338.00	20,893,998.00	.00
35: WATERFORD TWP	.00	.00	154,111.07	13,989,807.00	.00	.00
36: WINSLOW TWP	1,396,019.74	.00	548,249.79	50,476,123.00	.00	.00
37: WOODLYNNE BORO	34,623.93	.00	13,596.89	2,387,116.00	.00	.00
CAMDEN	10,048,291.00	.00	7,779,559.00	632,084,509.00	68,700,863.00	.00

2019 ABSTRACT OF RATABLES FOR THE COUNTY OF CAMDEN

TAXING DISTRICTS	SECTION 12 - C			SECTION 12 - D
	LOCAL TAXES TO BE RAISED FOR:			TOTAL LEVY ON WHICH TAX RATE IS COMPUTED
	(ii) LOCAL MUNICIPAL PURPOSES			
	(A) MUNICIPAL BUDGET (adjusted for BPP)	(B) MUNICIPAL OPEN SPACE BUDGET	(C) MUNICIPAL LIBRARY BUDGET	
01: AUDUBON	6,223,018.68	.00	243,981.32	25,376,387.55
02: AUDUBON PARK	758,500.00	.00	.00	1,301,889.86
03: BARRINGTON	6,166,566.95	.00	.00	21,712,025.58
04: BELLMAWR	9,136,323.59	.00	.00	29,811,463.65
05: BERLIN BORO	5,610,201.94	110,900.00	249,386.44	24,488,346.86
06: BERLIN TWP	7,370,198.70	242,200.00	.00	21,936,097.86
07: BROOKLAWN	2,040,150.00	.00	.00	4,542,868.57
08: CAMDEN CITY	28,213,825.56	.00	.00	51,400,810.11
09: CHERRY HILL TWP	42,003,856.88	781,037.83	2,750,763.96	292,718,346.30
10: CHESILHURST	1,525,747.04	.00	.00	3,047,858.08
11: CLEMENTON	3,999,245.04	49,841.83	.00	10,571,836.88
12: COLLINGSWOOD	10,926,910.00	.00	360,090.00	37,424,083.53
13: GIBBSBORO	2,107,460.56	45,980.22	.00	8,273,811.25
14: GLOUCESTER CITY	11,856,113.13	.00	179,698.14	22,821,774.16
15: GLOUCESTER TWP	47,829,279.04	883,168.54	.00	167,939,993.91
16: HADDON TWP	8,250,054.10	.00	.00	46,454,363.24
17: HADDONFIELD	11,186,955.11	113,480.66	772,803.16	70,880,221.41
18: HADDON HEIGHTS	5,911,991.54	.00	275,924.10	27,271,735.67
19: HI-NELLA	547,149.48	.00	.00	1,919,839.63
20: LAUREL SPRINGS	1,988,000.00	.00	.00	6,066,041.66
21: LAWNSIDE BORO	2,000,000.00	.00	.00	8,801,587.16
22: LINDENWOLD BORO	9,917,325.84	.00	.00	29,163,241.59
23: MAGNOLIA BORO	2,939,898.22	.00	.00	11,455,436.23
24: MERCHANTVILLE	3,161,457.67	.00	.00	11,106,858.01
25: MT EPHRAIM	3,628,987.97	.00	.00	12,838,470.29
26: OAKLYN	3,763,400.00	.00	.00	11,383,263.81
27: PENNSAUKEN TWP	21,859,991.71	.00	810,008.29	84,446,290.77
28: PINE HILL BORO	5,246,109.75	.00	.00	21,345,164.35
29: PINE VALLEY	382,000.00	.00	.00	764,041.56
30: RUNNEMEDE BORO	5,332,517.89	.00	171,759.81	20,154,630.48
31: SOMERDALE	3,696,798.58	.00	.00	14,025,945.20
32: STRATFORD BORO	3,875,500.00	57,247.36	145,366.05	18,057,250.26
33: BORO OF TAVISTOCK	125,163.00	.00	.00	298,317.17
34: VOORHEES TWP	26,595,000.00	638,000.00	.00	126,069,960.83
35: WATERFORD TWP	7,785,871.53	.00	256,242.90	28,321,071.97
36: WINSLOW TWP	16,494,950.00	.00	.00	90,741,455.89
37: WOODLYNNE BORO	2,114,301.21	.00	.00	5,090,975.99
CAMDEN	332,570,820.71	2,921,856.44	6,216,024.17	1,370,023,757.32

2019 ABSTRACT OF RATABLES FOR THE COUNTY OF CAMDEN

TAXING DISTRICTS	SECTION 13						
	REAL PROPERTY EXEMPT FROM TAXATION						
	(A)	(B)	(C)	(D)	(E)	(F)	(G)
PUBLIC SCHOOL	OTHER SCHOOL	PUBLIC PROPERTY	CHURCH AND CHARITABLE	CEMETERIES AND GRAVEYARDS	OTHER EXEMPTS	TOTAL AMOUNT OF EXEMPTS (13A+B+C+D+E+F)	
01: AUDUBON	24,017,600	32,100	7,244,400	11,123,500	0	16,283,000	58,700,600
02: AUDUBON PARK	110,000	0	374,600	0	0	0	484,600
03: BARRINGTON	11,407,600	2,196,100	105,846,600	5,349,300	0	21,159,500	145,959,100
04: BELLMAWR	19,584,700	0	56,829,000	19,739,600	9,198,300	23,817,400	129,169,000
05: BERLIN BORO	8,949,200	0	17,996,600	29,401,000	6,554,450	27,683,600	90,584,850
06: BERLIN TWP	9,735,300	0	17,852,400	11,889,700	236,200	3,311,200	43,024,800
07: BROOKLAWN	5,716,200	0	7,955,900	2,793,700	0	109,200	16,575,000
08: CAMDEN CITY	648,189,100	18,114,200	595,670,700	592,479,600	16,778,400	646,091,500	2,517,323,500
09: CHERRY HILL TWP	180,244,900	26,001,500	475,667,000	309,943,400	35,358,000	80,663,300	1,107,878,100
10: CHESILHURST	3,371,800	0	10,529,600	1,015,300	41,600	3,554,600	18,512,900
11: CLEMENTON	6,922,800	0	10,636,800	3,281,100	0	10,217,400	31,058,100
12: COLLINGSWOOD	36,677,900	7,231,200	36,165,000	48,119,800	133,100	164,115,800	292,442,800
13: GIBBSBORO	8,932,300	0	19,838,200	9,992,300	661,900	1,582,600	41,007,300
14: GLOUCESTER CITY	44,098,800	9,010,000	44,045,300	10,607,400	1,440,200	44,285,950	153,487,650
15: GLOUCESTER TWP	383,799,300	797,400	83,726,500	56,232,300	2,810,500	192,143,300	719,509,300
16: HADDON TWP	17,659,800	0	14,915,400	43,562,600	57,800	97,743,400	173,939,000
17: HADDONFIELD	59,375,600	28,690,300	58,599,900	47,172,200	5,449,900	49,269,300	248,557,200
18: HADDON HEIGHTS	22,790,900	3,717,700	20,163,200	26,453,900	0	19,251,800	92,377,500
19: HI-NELLA	4,578,800	0	448,100	0	0	381,300	5,408,200
20: LAUREL SPRINGS	1,785,400	0	2,373,700	2,357,500	0	1,732,600	8,249,200
21: LAWNSIDE BORO	5,230,000	0	5,751,300	5,981,700	1,750,600	3,256,700	21,970,300
22: LINDENWOLD BORO	38,974,900	0	41,617,841	15,121,600	321,900	29,602,300	125,638,541
23: MAGNOLIA BORO	9,444,400	0	10,672,300	8,655,600	0	13,224,500	41,996,800
24: MERCHANTVILLE	12,099,000	3,150,600	6,500,900	9,983,300	0	10,331,200	42,065,000
25: MT EPHRAIM	4,166,200	1,053,700	6,459,800	5,941,500	0	3,447,200	21,068,400
26: OAKLYN	6,711,100	0	7,019,200	7,502,900	0	3,175,500	24,408,700
27: PENNSAUKEN TWP	153,994,200	13,853,800	105,713,500	79,702,900	10,239,500	80,888,800	444,392,700
28: PINE HILL BORO	52,904,200	0	17,642,502	9,908,100	0	38,084,100	118,538,902
29: PINE VALLEY	0	0	0	0	0	111,400	111,400
30: RUNNEMEDE BORO	41,297,180	0	18,874,250	8,732,470	0	6,725,900	75,629,800
31: SOMERDALE	15,869,900	0	4,874,600	6,378,620	0	15,403,400	42,526,520
32: STRATFORD BORO	82,411,800	0	17,495,800	58,511,100	0	4,157,200	162,575,900
33: BORO OF TAVISTOCK	0	0	312,500	0	0	0	312,500
34: VOORHEES TWP	108,537,300	7,388,000	42,614,500	72,698,400	80,400	221,951,000	453,269,600
35: WATERFORD TWP	16,590,200	9,207,600	75,501,600	4,449,500	214,000	12,360,900	118,323,800
36: WINSLOW TWP	70,944,100	845,000	254,590,400	17,915,700	245,500	136,723,600	481,264,300
37: WOODLYNNE BORO	3,013,500	0	2,405,900	1,172,800	0	0	6,592,200
CAMDEN	2,120,135,980	131,289,200	2,204,925,793	1,544,170,390	91,572,250	1,982,840,450	8,074,934,063

2019 ABSTRACT OF RATABLES FOR THE COUNTY OF CAMDEN

TAXING DISTRICTS	SECTION 14				SECTION 15	
	AMOUNT OF MISCELLANEOUS REVENUES TO SUPPORT LOCAL BUDGET				DEDUCTIONS ALLOWED	
	(A)	(B)	(C)	(D)	(A)	(B)
SURPLUS REVENUE	MISCELLANEOUS REVENUES ANTICIPATED	RECEIPTS FROM DELINQUENT TAX	TOTAL OF MISCELLANEOUS REVENUES (COL. 14A+B+C)	SENIOR CITIZEN, DISABLED AND SURVIVING SPOUSE	VETERANS AND WIDOWS	
01: AUDUBON	1,515,000.00	1,965,000.00	400,000.00	3,880,000.00	15,000.00	61,000.00
02: AUDUBON PARK	25,000.00	325,000.00	.00	350,000.00	.00	.00
03: BARRINGTON	930,000.00	1,395,969.41	375,000.00	2,700,969.41	10,750.00	53,500.00
04: BELLMAWR	1,408,000.00	3,569,002.84	474,500.00	5,451,502.84	47,000.00	100,500.00
05: BERLIN BORO	857,000.00	1,852,636.38	293,000.00	3,002,636.38	14,000.00	48,000.00
06: BERLIN TWP	1,300,000.00	1,994,847.00	400,000.00	3,694,847.00	19,000.00	35,750.00
07: BROOKLAWN	450,000.00	1,035,650.00	61,000.00	1,546,650.00	7,250.00	9,750.00
08: CAMDEN CITY	10,000,000.00	169,262,535.53	1,350,000.00	180,612,535.53	208,750.00	65,250.00
09: CHERRY HILL TWP	8,907,210.31	17,557,634.37	10,000.00	26,474,844.68	104,500.00	373,750.00
10: CHESILHURST	435,000.00	1,289,389.96	160,000.00	1,884,389.96	2,750.00	8,000.00
11: CLEMENTON	495,000.00	1,010,276.96	330,000.00	1,835,276.96	20,250.00	25,250.00
12: COLLINGSWOOD	1,215,147.06	5,355,050.19	20,000.00	6,590,197.25	20,000.00	56,500.00
13: GIBBSBORO	848,000.00	522,432.47	.00	1,370,432.47	5,000.00	22,250.00
14: GLOUCESTER CITY	2,220,000.00	6,531,659.46	550,000.00	9,301,659.46	38,500.00	63,500.00
15: GLOUCESTER TWP	3,500,000.00	12,309,348.59	200,000.00	16,009,348.59	101,500.00	371,750.00
16: HADDON TWP	2,270,000.00	3,506,241.00	50,000.00	5,826,241.00	25,250.00	89,750.00
17: HADDONFIELD	2,414,695.00	4,109,578.47	565,000.00	7,089,273.47	6,250.00	54,500.00
18: HADDON HEIGHTS	540,000.00	1,662,215.88	325,000.00	2,527,215.88	8,000.00	51,750.00
19: HI-NELLA	148,000.00	246,148.46	15,000.00	409,148.46	1,500.00	3,750.00
20: LAUREL SPRINGS	376,000.00	582,727.96	146,272.04	1,105,000.00	3,750.00	15,000.00
21: LAWNSIDE BORO	750,000.00	1,725,000.00	425,000.00	2,900,000.00	8,500.00	16,000.00
22: LINDENWOLD BORO	2,098,262.00	3,265,848.16	800,000.00	6,164,110.16	36,500.00	62,250.00
23: MAGNOLIA BORO	650,000.00	1,546,112.78	160,000.00	2,356,112.78	13,250.00	29,500.00
24: MERCHANTVILLE	280,000.00	1,244,554.31	248,000.00	1,772,554.31	4,500.00	14,500.00
25: MT EPHRAIM	800,000.00	1,544,404.03	187,500.00	2,531,904.03	14,500.00	39,000.00
26: OAKLYN	810,000.00	1,391,935.00	210,000.00	2,411,935.00	7,750.00	28,750.00
27: PENNSAUKEN TWP	1,197,500.00	13,555,000.00	2,127,500.00	16,880,000.00	116,500.00	163,500.00
28: PINE HILL BORO	1,300,000.00	2,504,461.16	650,000.00	4,454,461.16	25,250.00	49,000.00
29: PINE VALLEY	24,001.28	104,998.72	.00	129,000.00	.00	.00
30: RUNNEMEDE BORO	565,000.00	2,632,722.30	295,000.00	3,492,722.30	27,500.00	64,000.00
31: SOMERDALE	499,900.00	2,203,349.48	340,000.00	3,043,249.48	17,750.00	34,500.00
32: STRATFORD BORO	561,982.57	1,713,927.12	290,000.00	2,565,909.69	12,500.00	55,500.00
33: BORO OF TAVISTOCK	26,500.00	2,585.00	.00	29,085.00	.00	.00
34: VOORHEES TWP	4,075,000.00	8,106,775.65	1,187,224.35	13,369,000.00	19,250.00	92,000.00
35: WATERFORD TWP	875,000.00	2,267,256.39	550,000.00	3,692,256.39	19,000.00	71,250.00
36: WINSLOW TWP	2,075,000.00	11,580,000.00	2,375,000.00	16,030,000.00	86,250.00	207,000.00
37: WOODLYNNE BORO	370,000.00	1,043,968.42	352,000.00	1,765,968.42	8,000.00	7,000.00
CAMDEN	56,812,198.22	292,516,243.45	15,921,996.39	365,250,438.06	1,076,000.00	2,443,250.00

2019 ABSTRACT OF RATABLES FOR THE COUNTY OF CAMDEN

ADDENDUM TO ABSTRACT OF RATABLES - ASSESSED VALUE OF PARTIAL EXEMPTIONS & ABATEMENTS (COLUMN 3)

TAXING DISTRICTS	(1)	(2)	(3)	(4)	(5)	(6)	(7)	(8)	(9)
	POLLUTION CONTROL	FIRE SUPPRESSION	FALLOUT SHELTER	WATER-SEWER FACILITY	RENEWABLE ENERGY	UEZ ABATEMENT	HOME IMPROVEMENT	MULTI-FAMILY DWELLING	CLASS 4 ABATEMENT
01: AUDUBON	0	0	0	0	0	0	0	0	0
02: AUDUBON PARK	0	0	0	0	0	0	0	0	0
03: BARRINGTON	0	0	0	0	0	0	0	0	0
04: BELLMAWR	0	300,000	0	0	0	0	0	0	0
05: BERLIN BORO	0	0	0	0	0	0	0	0	0
06: BERLIN TWP	0	0	0	0	0	0	0	0	0
07: BROOKLAWN	0	0	0	0	0	0	0	0	0
08: CAMDEN CITY	0	0	0	0	0	0	0	0	0
09: CHERRY HILL TWP	0	5,202,300	0	0	0	0	0	0	0
10: CHESILHURST	0	0	0	0	0	0	0	0	0
11: CLEMENTON	0	0	0	0	0	0	0	0	0
12: COLLINGSWOOD	0	0	0	0	0	0	0	0	0
13: GIBBSBORO	0	0	0	0	0	0	0	0	0
14: GLOUCESTER CITY	0	0	0	0	0	0	0	0	0
15: GLOUCESTER TWP	0	0	0	0	0	0	0	0	0
16: HADDON TWP	0	0	0	0	0	0	0	0	0
17: HADDONFIELD	0	0	0	0	0	0	0	0	0
18: HADDON HEIGHTS	0	0	0	0	0	0	0	0	0
19: HI-NELLA	0	0	0	0	0	0	0	0	0
20: LAUREL SPRINGS	0	0	0	0	0	0	0	0	0
21: LAWSIDE BORO	0	199,100	0	0	0	0	0	0	0
22: LINDENWOLD BORO	0	0	0	0	0	0	0	0	0
23: MAGNOLIA BORO	0	0	0	0	0	0	0	0	0
24: MERCHANTVILLE	0	0	0	0	0	0	0	0	0
25: MT EPHRAIM	0	0	0	0	0	0	0	0	0
26: OAKLYN	0	0	0	0	0	0	0	0	0
27: PENNSAUKEN TWP	0	840,000	0	0	0	0	0	0	0
28: PINE HILL BORO	0	0	0	0	0	0	0	0	0
29: PINE VALLEY	0	0	0	0	0	0	0	0	0
30: RUNNEMEDE BORO	0	0	0	0	0	0	0	0	0
31: SOMERDALE	0	0	0	0	0	0	0	0	0
32: STRATFORD BORO	0	0	0	0	0	0	0	0	0
33: BORO OF TAVISTOCK	0	0	0	0	0	0	0	0	0
34: VOORHEES TWP	0	32,100	0	0	822,600	0	0	0	0
35: WATERFORD TWP	0	79,000	0	0	0	0	0	0	0
36: WINSLOW TWP	0	0	0	0	0	0	0	0	0
37: WOODLYNNE BORO	0	0	0	0	0	0	0	0	0
CAMDEN	0	6,652,500	0	0	822,600	0	0	0	0

2019 ABSTRACT OF RATABLES FOR THE COUNTY OF CAMDEN

ADDENDUM TO ABSTRACT OF RATABLES – ASSESSED VALUE OF PARTIAL EXEMPTIONS & ABATEMENTS (CONTINUED)

TAXING DISTRICTS	(10)	(11)	(12)	(13)	(14)	(15)	(16)	(17)
	DWELLING ABATEMENT	DWELLING EXEMPTION	NEW DWELLING CONVERSION ABATEMENT	NEW DWELLING CONVERSION EXEMPTION	MULTI-DWELLING EXEMPTION	MULTI-DWELLING ABATEMENT	COMMERCIAL/ INDUSTRIAL EXEMPTION	TOTAL VALUE
01: AUDUBON	0	0	0	0	0	0	0	0
02: AUDUBON PARK	0	0	0	0	0	0	0	0
03: BARRINGTON	281,400	122,600	0	0	0	0	0	404,000
04: BELLMAWR	0	0	0	0	0	0	0	300,000
05: BERLIN BORO	140,200	0	0	0	0	0	0	140,200
06: BERLIN TWP	199,800	0	0	0	0	0	0	199,800
07: BROOKLAWN	0	41,300	0	0	0	0	1,306,600	1,347,900
08: CAMDEN CITY	0	12,779,300	0	0	359,800	0	26,960,700	40,099,800
09: CHERRY HILL TWP	0	17,095,000	0	0	0	0	0	22,297,300
10: CHESILHURST	0	0	0	0	0	0	0	0
11: CLEMENTON	0	2,977,840	0	0	0	0	0	2,977,840
12: COLLINGSWOOD	0	2,217,000	0	0	0	0	173,000	2,390,000
13: GIBBSBORO	0	0	0	0	0	0	0	0
14: GLOUCESTER CITY	0	946,600	0	0	0	0	0	946,600
15: GLOUCESTER TWP	0	313,500	0	0	0	0	0	313,500
16: HADDON TWP	872,100	0	0	0	0	0	0	872,100
17: HADDONFIELD	0	0	0	0	0	0	0	0
18: HADDON HEIGHTS	0	0	0	0	0	0	0	0
19: HI-NELLA	0	0	0	0	0	0	0	0
20: LAUREL SPRINGS	0	13,600	0	0	0	0	0	13,600
21: LAWN SIDE BORO	0	0	0	0	0	0	0	199,100
22: LINDENWOLD BORO	0	693,700	0	0	0	0	0	693,700
23: MAGNOLIA BORO	0	98,000	0	0	0	0	0	98,000
24: MERCHANTVILLE	0	491,300	0	0	0	0	0	491,300
25: MT EPHRAIM	117,000	25,000	0	0	0	0	0	142,000
26: OAKLYN	0	139,600	0	0	0	0	0	139,600
27: PENNSAUKEN TWP	0	4,032,100	0	0	0	0	2,318,200	7,190,300
28: PINE HILL BORO	0	1,937,600	0	0	0	0	0	1,937,600
29: PINE VALLEY	0	0	0	0	0	0	0	0
30: RUNNEMEDE BORO	0	0	0	0	0	0	1,000,000	1,000,000
31: SOMERDALE	57,300	191,000	0	0	0	0	0	248,300
32: STRATFORD BORO	80,400	141,900	0	0	0	0	0	222,300
33: BORO OF TAVISTOCK	0	0	0	0	0	0	0	0
34: VOORHEES TWP	0	210,000	0	0	0	0	0	1,064,700
35: WATERFORD TWP	0	0	0	0	0	0	0	79,000
36: WINSLOW TWP	222,000	0	0	0	0	0	0	222,000
37: WOODLYNNE BORO	0	0	0	0	0	0	0	0
CAMDEN	1,970,200	44,466,940	0	0	359,800	0	31,758,500	86,030,540

2019 ABSTRACT OF RATABLES FOR THE COUNTY OF CAMDEN

ADDENDUM – EQUALIZED VALUE BASED ON IN LIEU OF TAXES (COL.10B)

TAXING DISTRICTS	(1)	(2)	(3)	(4)	(5)
	C.12 PL 1977 IN LIEU OF TAX	NJ HOUSING FINANCE AGENCY	URBAN RENEWAL	OTHER	TOTAL
01: AUDUBON	0	0	0	0	0
02: AUDUBON PARK	0	0	0	0	0
03: BARRINGTON	0	0	0	0	0
04: BELLMAWR	0	0	0	0	0
05: BERLIN BORO	0	0	0	0	0
06: BERLIN TWP	0	0	0	0	0
07: BROOKLAWN	0	0	0	0	0
08: CAMDEN CITY	0	0	0	0	0
09: CHERRY HILL TWP	0	0	0	0	0
10: CHESILHURST	0	0	0	0	0
11: CLEMENTON	0	0	0	0	0
12: COLLINGSWOOD	0	0	0	0	0
13: GIBBSBORO	0	0	0	0	0
14: GLOUCESTER CITY	0	0	0	0	0
15: GLOUCESTER TWP	0	0	0	0	0
16: HADDON TWP	0	0	0	0	0
17: HADDONFIELD	0	0	0	0	0
18: HADDON HEIGHTS	0	0	0	0	0
19: HI-NELLA	0	0	0	0	0
20: LAUREL SPRINGS	0	0	0	0	0
21: LAWN SIDE BORO	0	0	0	0	0
22: LINDENWOLD BORO	0	0	0	0	0
23: MAGNOLIA BORO	0	0	0	0	0
24: MERCHANTVILLE	0	0	0	0	0
25: MT EPHRAIM	0	0	0	0	0
26: OAKLYN	0	0	0	0	0
27: PENNSAUKEN TWP	0	0	0	0	0
28: PINE HILL BORO	0	0	0	0	0
29: PINE VALLEY	0	0	0	0	0
30: RUNNEMEDE BORO	0	0	0	0	0
31: SOMERDALE	0	0	0	0	0
32: STRATFORD BORO	0	0	0	0	0
33: BORO OF FAVISTOCK	0	0	0	0	0
34: VOORHEES TWP	0	0	0	0	0
35: WATERFORD TWP	0	0	0	0	0
36: WINSLOW TWP	0	0	0	0	0
37: WOODLYNNE BORO	0	0	0	0	0
CAMDEN	0	0	0	0	0

2019 ABSTRACT OF RATABLES FOR THE COUNTY OF CAMDEN

TAXING DISTRICTS	BREAKDOWN OF GENERAL TAX RATE											
	COUNTY TAX	LIBRARY TAX	HEALTH SERVICE TAX	COUNTY OPEN SPACE TAX	DISTRICT SCHOOL TAX	REGIONAL SCHOOL TAX	LOCAL SCHOOL TAX	MUNICIPAL PURPOSE TAX	MUNICIPAL OPEN SPACE TAX	MUNICIPAL LIBRARY TAX	GENERAL TAX RATE	EFFECTIVE TAX RATE
01: AUDUBON	.819	.000	.000	.021	1.811	.000	.000	.873	.000	.034	3.558	3.456
02: AUDUBON PARK	.803	.052	.000	.020	1.715	.000	.000	3.615	.000	.000	6.205	6.153
03: BARRINGTON	.869	.056	.000	.022	2.190	.000	.000	1.244	.000	.000	4.381	4.011
04: BELLMAWR	.780	.050	.000	.020	1.266	.523	.000	1.166	.000	.000	3.805	3.872
05: BERLIN BORO	.807	.000	.000	.020	1.088	.593	.000	.760	.015	.034	3.317	3.269
06: BERLIN TWP	.796	.051	.000	.020	1.499	.000	.000	1.217	.040	.000	3.623	3.620
07: BROOKLAWN	.872	.056	.000	.022	1.266	.000	.000	1.806	.000	.000	4.022	3.671
08: CAMDEN CITY	.861	.055	.000	.022	.436	.000	.000	1.671	.000	.000	3.045	2.815
09: CHERRY HILL TWP	.887	.000	.000	.022	2.256	.000	.000	.538	.010	.035	3.748	3.365
10: CHESILHURST	.752	.048	.000	.019	.886	.000	.000	1.708	.000	.000	3.413	3.604
11: CLEMENTON	.809	.052	.000	.020	1.737	.000	.000	1.605	.020	.000	4.243	4.172
12: COLLINGSWOOD	.808	.000	.000	.020	1.622	.000	.000	1.024	.000	.034	3.508	3.451
13: GIBBSBORO	.759	.049	.000	.019	1.370	.465	.000	.917	.020	.000	3.599	3.774
14: GLOUCESTER CITY	.842	.000	.000	.021	1.219	.000	.000	2.289	.000	.035	4.406	4.158
15: GLOUCESTER TWP	.828	.053	.000	.021	1.159	.640	.000	1.083	.020	.000	3.804	3.661
16: HADDON TWP	.875	.056	.000	.022	2.050	.000	.000	.649	.000	.000	3.652	3.320
17: HADDONFIELD	.814	.000	.000	.020	1.737	.000	.000	.490	.005	.034	3.100	3.030
18: HADDON HEIGHTS	.792	.000	.000	.020	1.719	.000	.000	.710	.000	.033	3.274	3.287
19: HI-NELLA	.771	.049	.000	.019	2.766	.000	.000	1.437	.000	.000	5.042	5.208
20: LAUREL SPRINGS	.838	.054	.000	.021	2.616	.000	.000	1.721	.000	.000	5.250	4.985
21: LAWN SIDE BORO	.811	.052	.000	.020	2.337	.000	.000	.947	.000	.000	4.167	4.089
22: LINDENWOLD BORO	.805	.052	.000	.020	2.371	.000	.000	1.674	.000	.000	4.922	4.858
23: MAGNOLIA BORO	.830	.053	.000	.021	1.664	.664	.000	1.116	.000	.000	4.348	4.171
24: MERCHANTVILLE	.831	.053	.000	.021	2.416	.000	.000	1.322	.000	.000	4.643	4.443
25: MT EPHRAIM	.830	.053	.000	.021	2.438	.000	.000	1.317	.000	.000	4.659	4.467
26: OAKLYN	.885	.057	.000	.022	2.062	.000	.000	1.494	.000	.000	4.520	4.067
27: PENNSAUKEN TWP	.835	.000	.000	.021	1.771	.000	.000	.930	.000	.034	3.591	3.421
28: PINE HILL BORO	.852	.055	.000	.022	2.895	.000	.000	1.246	.000	.000	5.070	4.725
29: PINE VALLEY	.798	.051	.000	.020	.000	.000	.000	.868	.000	.000	1.737	1.734
30: RUNNEMEDE BORO	.821	.000	.000	.021	1.472	.604	.000	1.062	.000	.034	4.014	3.895
31: SOMERDALE	.842	.054	.000	.021	1.450	.728	.000	1.107	.000	.000	4.202	3.971
32: STRATFORD BORO	.845	.000	.000	.021	1.875	.684	.000	.949	.014	.036	4.424	4.163
33: BORO OF TAVISTOCK	.800	.052	.000	.020	.000	.137	.000	.729	.000	.000	1.738	1.729
34: VOORHEES TWP	.888	.057	.000	.022	1.473	.654	.000	.832	.020	.000	3.946	3.536
35: WATERFORD TWP	.867	.000	.000	.022	1.978	.000	.000	1.101	.000	.036	4.004	3.673
36: WINSLOW TWP	.825	.053	.000	.021	1.907	.000	.000	.623	.000	.000	3.429	3.304
37: WOODLYNNE BORO	.824	.053	.000	.021	3.635	.000	.000	3.219	.000	.000	7.752	7.479

2019 ABSTRACT OF RATABLES FOR THE COUNTY OF CAMDEN

TAXING DISTRICT	ADDENDUM: STATE AID ADJUSTMENT FOR BPP			ADDENDUM: REAP DISTRIBUTION SUMMARY		
	COUNTY	SCHOOL	MUNICIPAL	ELIGIBLE PROPERTY ASSESSMENTS	R.E.A.P. AID	TAX RATE CREDIT
01: AUDUBON						
02: AUDUBON PARK						
03: BARRINGTON						
04: BELLMAWR						
05: BERLIN BORO		\$44,207.00				
06: BERLIN TWP						
07: BROOKLAWN						
08: CAMDEN CITY		\$155,017.00				
09: CHERRY HILL TWP						
10: CHESILHURST						
11: CLEMENTON						
12: COLLINGSWOOD						
13: GIBBSBORO						
14: GLOUCESTER CITY		\$32,257.00				
15: GLOUCESTER TWP						
16: HADDON TWP						
17: HADDONFIELD						
18: HADDON HEIGHTS						
19: HI-NELLA						
20: LAUREL SPRINGS		\$46,811.00				
21: LAWSIDE BORO						
22: LINDENWOLD BORO						
23: MAGNOLIA BORO						
24: MERCHANTVILLE						
25: MT EPHRAIM						
26: OAKLYN						
27: PENNSAUKEN TWP						
28: PINE HILL BORO						
29: PINE VALLEY						
30: RUNNEMEDE BORO						
31: SOMERDALE						
32: STRATFORD BORO						
33: BORO OF TAVISTOCK						
34: VOORHEES TWP						
35: WATERFORD TWP						
36: WINSLOW TWP						
37: WOODLYNNE BORO						
CAMDEN		\$278,292.00				

2019 ABSTRACT OF RATABLES FOR THE COUNTY OF CAMDEN

TAXING DISTRICT	SPECIAL TAXING DISTRICTS				
	SPECIAL TAXING DISTRICT	NUMBER OF RATABLES	RATABLE VALUE	BUDGET	SPECIAL DISTRICT RATE
06:BERLIN TWP	FIRE DISTRICT: F01	2,617	605,512,810	638,100.00	.106
09:CHERRY HILL TWP	FIRE DISTRICT: F13	26,413	7,810,378,245	23,276,237.00	.299
12:COLLINGSWOOD	SPEC IMPROVEMENT: S03	43	26,852,200	50,286.11	.187
12:COLLINGSWOOD	SPEC IMPROVEMENT: S01	242	105,099,100	196,819.08	.187
12:COLLINGSWOOD	SPEC IMPROVEMENT: S02	47	13,292,300	24,892.49	.187
15:GLOUCESTER TWP	FIRE DISTRICT: F01	2,135	371,242,400	328,600.00	.089
15:GLOUCESTER TWP	FIRE DISTRICT: F02	5,307	1,163,219,400	1,700,000.00	.147
15:GLOUCESTER TWP	FIRE DISTRICT: F03	2,036	415,845,100	381,781.00	.092
15:GLOUCESTER TWP	FIRE DISTRICT: F04	3,229	650,619,600	1,618,919.00	.249
15:GLOUCESTER TWP	FIRE DISTRICT: F06	5,323	1,029,721,200	1,485,254.00	.145
15:GLOUCESTER TWP	FIRE DISTRICT: F05	3,617	785,195,000	1,670,304.00	.213
16:HADDON TWP	FIRE DISTRICT: F04	486	93,516,000	154,026.00	.165
16:HADDON TWP	FIRE DISTRICT: F03	699	145,815,600	46,499.00	.032
16:HADDON TWP	SPEC IMPROVEMENT: S02	56	22,459,900	49,411.78	.220
16:HADDON TWP	FIRE DISTRICT: F01	3,637	979,982,965	1,529,223.00	.157
16:HADDON TWP	SPEC IMPROVEMENT: S01	121	54,105,600	119,032.32	.220
17:HADDONFIELD	SPEC IMPROVEMENT: S01	237	174,769,000	234,190.46	.134
17:HADDONFIELD	SPEC IMPROVEMENT: S02	36	23,635,500	15,835.79	.067
22:LINDENWOLD BORO	FIRE DISTRICT: F01	4,550	592,580,300	1,164,457.00	.197
27:PENNSAUKEN TWP	GARBAGE DISTRICT: G01	12,236	2,350,993,529	4,280,000.00	.182
28:PINE HILL BORO	FIRE DISTRICT: F01	3,308	420,067,855	1,135,666.00	.271
36:WINSLOW TWP	FIRE DISTRICT: F01	15,200	2,646,949,626	4,136,267.00	.157

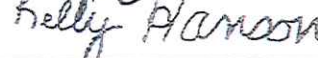
2019 ABSTRACT OF RATABLES FOR THE COUNTY OF CAMDEN

Total Amount of Miscellaneous Revenues (included Surplus Revenues Appropriated) for the Support of the County Budget	
Rate per \$100 to be applied to Column 11 for apportionment of County Taxes		.79619232
Net County Taxes Apportioned (Column 12 A iii)	309,701,834.00
* Adjustments (Net Total (Column 12 A i))		159,406.79
* Net Overpayments are added to the Net Taxes Apportioned Net Underpayments are deducted from the Net Taxes Apportioned		
Rate per \$100 to be applied to Column 11 for apportionment of Library Taxes05092542
Rate per \$100 to be applied to Column 11 for apportionment of Health Taxes00000000
Rate per \$100 to be applied to Column 11 for apportionment of Open Space Taxes02000000
County Percentage Level of Taxable Value of Real Property is 100%		

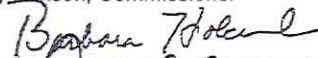
CAMDEN COUNTY BOARD OF TAXATION



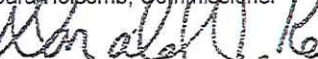
 Melissa Pottit, President




 Kelly Hanson, Commissioner



 Barbara Holcomb, Commissioner




 Don Reich, Commissioner




 William Wilhelm, Commissioner




 ATTEST _____
 Diane R. Hesley, CTA

I hereby certify this to be a true copy of the Abstract of Ratables and Exemptions for the County of CAMDEN, State of New Jersey for the year 2019 as filed with me by the CAMDEN County Board of Taxation



 David McPeak
 Camden County, CFO

CAMDEN COUNTY 2019 RATABLE SUMMARY

MUNICIPALITY	CLASS 1	CLASS 2	CLASS 3A	CLASS 3B	CLASS 4A	CLASS 4B	CLASS 4C	PUB. UTIL.	TOTAL
AUDUBON	1,573,000	605,465,000	0	0	90,593,504	350,000	13,973,400	1,372,350	713,327,254
AUDUBON PARK	0	0	0	0	0	0	20,700,000	282,556	20,982,556
BARRINGTON	3,223,900	387,828,000	0	0	31,288,510	33,276,600	39,190,300	875,518	495,682,828
BELLMAWR	7,384,400	565,245,100	0	0	69,131,900	85,463,300	56,325,400	0	783,550,100
BERLIN BORO	15,201,500	592,957,300	219,800	37,500	105,923,900	10,346,500	8,676,900	5,110,900	738,474,300
BERLIN TWP	12,299,200	345,815,500	251,200	29,200	187,957,400	50,599,500	6,848,200	1,712,610	605,512,810
BROOKLAWN	1,102,600	74,940,000	0	0	33,261,800	944,700	2,707,100	100	112,956,300
CAMDEN CITY	72,759,750	1,057,900,400	0	0	292,694,323	156,498,600	80,170,300	28,220,937	1,688,244,310
CHERRY HILL TWP	78,256,300	5,365,500,700	5,002,700	174,400	1,882,202,300	164,038,400	297,359,700	17,843,745	7,810,378,245
CHESILHURST	5,960,500	76,738,100	0	0	5,230,800	681,000	340,800	355,334	89,306,534
CLEMENTON	4,119,300	195,228,760	160,600	6,300	33,984,900	0	15,709,300	0	249,209,160
COLLINGSWOOD	7,343,400	914,915,200	0	0	106,416,400	0	38,180,200	0	1,066,855,200
GIBBSBORO	7,603,800	177,607,600	0	20,900	37,057,200	7,329,600	282,000	0	229,901,100
GLOUCESTER CITY	8,374,200	392,602,550	0	0	96,431,300	13,775,900	6,834,000	0	518,017,950
GLOUCESTER TWP	40,667,700	3,753,673,200	6,147,600	409,500	391,284,900	47,529,400	169,537,400	6,593,000	4,415,842,700
HADDON TWP	7,247,800	1,070,751,900	0	0	128,711,100	4,757,400	59,819,600	972,965	1,272,260,765
HADDONFIELD	8,123,100	2,052,646,600	0	0	206,145,700	0	13,906,800	5,752,562	2,286,574,762
HADDON HEIGHTS	467,300	744,211,600	0	0	80,455,600	517,600	6,529,700	862,242	833,044,042
HI-NELLA	135,800	18,721,500	154,100	15,300	3,202,100	355,800	15,498,000	0	38,082,600
LAUREL SPRINGS	425,400	102,860,400	0	0	8,768,300	0	3,492,400	95	115,546,595
LAWNSIDE BORO	4,241,300	133,010,300	0	0	54,303,300	14,330,900	4,991,000	371,139	211,247,939
LINDENWOLD BORO	7,003,100	391,856,400	0	0	54,583,800	2,179,600	136,957,200	200	592,580,300
MAGNOLIA BORO	5,339,900	207,962,200	0	0	33,258,500	6,232,000	10,686,600	100	263,479,300
MERCHANTVILLE	761,000	202,910,000	0	0	23,953,400	0	11,598,800	0	239,223,200
MT EPHRAIM	1,463,500	234,112,300	0	0	33,354,100	673,700	5,977,300	100	275,581,000
OAKLYN	1,303,800	215,558,600	0	0	21,516,300	262,600	13,203,500	0	251,844,800
PENNSAUKEN TWP	30,339,000	1,541,784,200	0	0	524,666,200	211,082,600	39,601,100	4,204,029	2,351,677,129
PINE HILL BORO	11,254,900	344,410,800	1,054,100	36,400	15,070,000	793,200	47,991,600	480,055	421,091,055
PINE VALLEY	10,134,900	12,764,100	0	0	21,101,000	0	0	0	44,000,000
RUNNEMEDE BORO	3,867,600	380,498,300	0	0	73,614,400	16,397,100	26,719,000	1,099,979	502,196,379
SOMERDALE	5,599,300	257,740,000	0	0	49,026,500	10,775,200	10,668,300	0	333,809,300
STRATFORD BORO	1,952,000	332,256,900	0	0	54,944,900	0	19,051,800	100	408,205,700
BORO OF TAVISTOCK	0	5,160,000	0	0	12,005,200	0	0	1,096	17,166,296
VOORHEES TWP	50,242,000	2,248,542,675	844,100	74,029	671,474,200	20,922,300	195,318,300	7,478,432	3,194,896,036
WATERFORD TWP	15,045,300	627,396,300	12,537,700	1,290,100	46,054,600	1,549,700	3,601,400	200	707,475,300
WINSLOW TWP	56,976,400	2,268,389,280	22,706,200	7,824,100	201,442,250	32,033,800	52,170,900	5,406,776	2,646,949,626
WOODLYNNE BORO	345,900	59,553,800	0	0	5,121,100	0	579,600	76,622	65,677,022
COUNTY TOTALS	488,138,850	27,959,515,485	49,078,100	9,917,729	5,686,231,687	893,697,000	1,435,197,900	89,073,742	36,610,850,493

CAMDEN COUNTY 2019 TAX LEVY APPORTIONMENT ANALYSIS

MUNICIPALITY	TOTAL TAX LEVY	COUNTY TAX LEVY		MUNICIPAL TAX LEVY		SCHOOL TAX LEVY		COUNTY LIBRARY TAX		COUNTY OPEN SPACE TAX	
		COUNTY TAXES APPORTIONED	% OF TOTAL LEVY	TOTAL MUNICIPAL TAX LEVY	% OF TOTAL LEVY	TOTAL SCHOOL TAX LEVY	% OF TOTAL LEVY	TOTAL LIBRARY TAX LEVY	% OF TOTAL LEVY	TOTAL OPEN SPACE TAX LEVY	% OF TOTAL LEVY
01 AUDUBON	\$25,376,387.55	\$5,844,756.13	23.03%	\$6,467,000.00	25.48%	\$12,917,814.00	50.90%	\$.00	.00%	\$146,817.42	.58%
02 AUDUBON PARK	\$1,301,889.86	\$168,462.13	12.94%	\$758,500.00	58.26%	\$359,921.00	27.65%	\$10,775.04	.83%	\$4,231.69	.33%
03 BARRINGTON	\$21,712,025.58	\$4,309,036.31	19.85%	\$6,166,566.95	28.40%	\$10,852,570.00	49.98%	\$275,611.21	1.27%	\$108,241.11	.50%
04 BELLMAWR	\$29,811,463.65	\$6,110,096.83	20.50%	\$9,136,323.59	30.65%	\$14,020,733.00	47.03%	\$390,799.53	1.31%	\$153,510.70	.51%
05 BERLIN BORO	\$24,488,346.86	\$5,959,291.76	24.34%	\$5,970,488.38	24.38%	\$12,408,869.00	50.67%	\$.00	.00%	\$149,697.72	.61%
06 BERLIN TWP	\$21,936,097.86	\$4,820,787.09	21.98%	\$7,612,398.70	34.70%	\$9,073,554.00	41.36%	\$308,344.16	1.41%	\$121,013.91	.55%
07 BROOKLAWN	\$4,542,868.57	\$985,024.02	21.68%	\$2,040,150.00	44.91%	\$1,429,948.00	31.48%	\$63,003.17	1.39%	\$24,743.38	.54%
08 CAMDEN CITY	\$51,400,810.11	\$14,524,634.33	28.26%	\$28,213,825.56	54.89%	\$7,368,482.00	14.34%	\$929,017.84	1.81%	\$364,850.38	.71%
09 CHERRY HILL TWP	\$292,718,346.30	\$69,254,547.14	23.66%	\$45,535,658.67	15.56%	\$176,188,501.00	60.19%	\$.00	.00%	\$1,739,639.49	.59%
10 CHESILHURST	\$3,047,858.08	\$671,159.59	22.02%	\$1,525,747.04	50.06%	\$791,164.00	25.96%	\$42,928.93	1.41%	\$16,858.52	.55%
11 CLEMENTON	\$10,571,836.88	\$2,015,548.43	19.07%	\$4,049,086.87	38.30%	\$4,327,653.00	40.94%	\$128,916.81	1.22%	\$50,631.77	.48%
12 COLLINGSWOOD	\$37,424,083.53	\$8,623,038.81	23.04%	\$11,287,000.00	30.16%	\$17,297,443.00	46.22%	\$.00	.00%	\$216,601.72	.58%
13 GIBBSBORO	\$8,273,811.25	\$1,744,255.16	21.08%	\$2,153,440.78	26.03%	\$4,220,735.00	51.01%	\$111,564.78	1.35%	\$43,815.53	.53%
14 GLOUCESTER CITY	\$22,821,774.16	\$4,362,739.63	19.12%	\$12,035,811.27	52.74%	\$6,313,631.00	27.66%	\$.00	.00%	\$109,592.26	.48%
15 GLOUCESTER TWP	\$167,939,993.91	\$36,570,113.67	21.78%	\$48,712,447.58	29.01%	\$79,399,698.00	47.28%	\$2,339,090.02	1.39%	\$918,644.64	.55%
16 HADDON TWP	\$46,454,363.24	\$11,130,796.85	23.96%	\$8,250,054.10	17.76%	\$26,081,963.00	56.15%	\$711,945.66	1.53%	\$279,603.63	.60%
17 HADDONFIELD	\$70,880,221.41	\$18,623,172.34	26.27%	\$12,073,238.93	17.03%	\$39,716,004.00	56.03%	\$.00	.00%	\$467,806.14	.66%
18 HADDON HEIGHTS	\$27,271,735.67	\$6,598,080.39	24.19%	\$6,187,915.64	22.69%	\$14,320,002.00	52.51%	\$.00	.00%	\$165,737.64	.61%
19 HI-NELLA	\$1,919,839.63	\$293,494.44	15.29%	\$547,149.48	28.50%	\$1,053,051.00	54.85%	\$18,772.26	.98%	\$7,372.45	.38%
20 LAUREL SPRINGS	\$6,066,041.66	\$968,829.50	15.97%	\$1,988,000.00	32.77%	\$3,022,908.00	49.83%	\$61,967.52	1.02%	\$24,336.64	.40%
21 LAWNSIDE BORO	\$8,801,587.16	\$1,712,626.32	19.46%	\$2,000,000.00	22.72%	\$4,936,398.00	56.09%	\$109,541.28	1.24%	\$43,021.56	.49%
22 LINDENWOLD BORO	\$29,163,241.59	\$4,769,214.37	16.35%	\$9,917,325.84	34.01%	\$14,051,852.00	48.18%	\$305,039.95	1.05%	\$119,809.43	.41%
23 MAGNOLIA BORO	\$11,455,436.23	\$2,186,428.08	19.09%	\$2,939,898.22	25.66%	\$6,134,341.00	53.55%	\$139,846.71	1.22%	\$54,922.22	.48%
24 MERCHANTVILLE	\$11,106,858.01	\$1,987,762.88	17.90%	\$3,161,457.67	28.46%	\$5,780,565.00	52.05%	\$127,140.03	1.14%	\$49,932.43	.45%
25 MT EPHRAIM	\$12,838,470.29	\$2,288,120.65	17.82%	\$3,628,987.97	28.27%	\$6,717,534.00	52.32%	\$146,351.03	1.14%	\$57,476.64	.45%
26 OAKLYN	\$11,383,263.81	\$2,228,682.11	19.58%	\$3,763,400.00	33.06%	\$5,192,649.00	45.62%	\$142,549.19	1.25%	\$55,983.51	.49%
27 PENNSAUKEN TWP	\$84,446,290.77	\$19,631,624.79	23.25%	\$22,670,000.00	26.85%	\$41,651,523.00	49.32%	\$.00	.00%	\$493,142.98	.58%
28 PINE HILL BORO	\$21,345,164.35	\$3,589,239.32	16.82%	\$5,246,109.75	24.58%	\$12,190,075.00	57.11%	\$229,573.24	1.08%	\$90,167.04	.42%
29 PINE VALLEY	\$764,041.56	\$350,792.68	45.91%	\$382,000.00	50.00%	\$.00	.00%	\$22,437.12	2.94%	\$8,811.76	1.15%
30 RUNNEMEDE BORO	\$20,154,630.48	\$4,119,398.31	20.44%	\$5,504,277.70	27.31%	\$10,427,477.00	51.74%	\$.00	.00%	\$103,477.47	.51%
31 SOMERDALE	\$14,025,945.20	\$2,810,974.91	20.04%	\$3,696,798.58	26.36%	\$7,267,768.00	51.82%	\$179,793.29	1.28%	\$70,610.42	.50%
32 STRATFORD BORO	\$18,057,250.26	\$3,450,814.75	19.11%	\$4,078,113.41	22.58%	\$10,441,638.00	57.83%	\$.00	.00%	\$86,684.10	.48%
33 BORO OF TAVISTOCK	\$298,317.17	\$137,389.42	46.05%	\$125,163.00	41.96%	\$23,526.00	7.89%	\$8,787.59	2.95%	\$3,451.16	1.16%
34 VOORHEES TWP	\$126,069,960.83	\$28,358,410.07	22.49%	\$27,233,000.00	21.60%	\$67,952,336.00	53.90%	\$1,813,850.97	1.44%	\$712,363.79	.57%
35 WATERFORD TWP	\$28,321,071.97	\$6,135,039.47	21.66%	\$8,042,114.43	28.40%	\$13,989,807.00	49.40%	\$.00	.00%	\$154,111.07	.54%
36 WINSLOW TWP	\$90,741,455.89	\$21,826,113.36	24.05%	\$16,494,950.00	18.18%	\$50,476,123.00	55.63%	\$1,396,019.74	1.54%	\$548,249.79	.60%
37 WOODLYNNE BORO	\$5,090,975.99	\$541,337.96	10.63%	\$2,114,301.21	41.53%	\$2,387,116.00	46.89%	\$34,623.93	.68%	\$13,596.89	.27%
** COUNTY TOTAL	\$1,370,023,757.32	\$309,701,834.00	22.61%	\$341,708,701.32	24.94%	\$700,785,372.00	51.15%	\$10,048,291.00	.73%	\$7,779,559.00	.57%

CAMDEN COUNTY 2019 LINE ITEM BREAKDOWN

MUNICIPALITY	1	2	3A	3B	4A	4B	4C	5	6	15A	15B	15C	15D	15E	15F	TOTAL
01 AUDUBON	37	2,993	0	0	156	1	15	7	2	8	1	21	12	0	28	3,281
02 AUDUBON PARK	0	0	0	0	0	0	1	0	1	1	0	3	0	0	0	6
03 BARRINGTON	51	2,014	0	0	84	11	7	0	1	7	1	41	12	0	19	2,248
04 BELLMAWR	69	3,380	0	0	121	50	8	3	1	4	0	75	19	4	50	3,784
05 BERLIN BORO	146	2,538	1	2	159	10	20	8	1	2	0	86	19	6	37	3,035
06 BERLIN TWP	274	1,917	2	8	360	52	3	0	1	1	0	76	18	2	17	2,731
07 BROOKLAWN	31	687	0	0	64	3	4	1	1	2	0	80	5	0	1	879
08 CAMDEN CITY	5,439	18,637	0	0	1,796	87	127	87	1	230	12	3,906	623	8	488	31,441
09 CHERRY HILL TWP	1,336	23,894	5	7	941	211	18	3	1	30	4	415	132	4	170	27,171
10 CHESILHURST	282	469	0	0	19	2	1	0	1	2	0	275	8	1	5	1,065
11 CLEMENTON	171	1,644	1	1	89	0	8	1	1	3	0	227	13	0	32	2,191
12 COLLINGSWOOD	56	3,982	0	0	288	0	40	0	1	10	1	111	29	1	65	4,584
13 GIBBSBORO	98	795	0	1	89	8	1	0	0	2	0	197	5	1	12	1,209
14 GLOUCESTER CITY	192	3,657	0	0	252	16	21	3	1	5	1	169	27	3	32	4,379
15 GLOUCESTER TWP	957	19,968	24	47	589	30	26	0	6	30	1	490	37	7	371	22,583
16 HADDON TWP	104	4,715	0	0	270	11	15	0	1	14	0	237	15	1	62	5,445
17 HADDONFIELD	46	4,108	0	0	285	0	12	0	1	12	5	84	29	3	31	4,616
18 HADDON HEIGHTS	12	2,596	0	0	177	2	9	4	1	4	1	78	13	0	25	2,922
19 HI-NELLA	3	125	1	1	13	1	3	0	1	2	0	11	0	0	2	163
20 LAUREL SPRINGS	14	634	0	0	34	0	3	0	1	1	0	19	7	0	8	721
21 LAWSIDE BORO	239	980	0	0	61	3	6	1	1	2	0	102	19	1	19	1,434
22 LINDENWOLD BORO	297	4,084	0	0	141	3	24	1	1	14	0	263	18	3	51	4,900
23 MAGNOLIA BORO	109	1,410	0	0	72	3	6	5	1	4	0	26	26	0	19	1,681
24 MERCHANTVILLE	43	1,092	0	0	78	0	25	0	1	3	1	26	19	0	7	1,295
25 MT EPHRAIM	64	1,614	0	0	92	2	8	6	1	4	1	40	12	0	17	1,861
26 OAKLYN	23	1,327	0	0	70	1	23	1	0	1	0	19	7	0	20	1,492
27 PENNSAUKEN TWP	371	10,999	0	0	722	99	47	4	1	18	1	280	79	5	181	12,807
28 PINE HILL BORO	230	3,007	5	12	52	2	7	0	1	6	0	113	20	0	36	3,491
29 PINE VALLEY	10	23	0	0	20	0	0	0	1	0	0	0	0	0	1	55
30 RUNNEMEDE BORO	84	2,576	0	0	153	13	16	0	1	6	0	50	8	0	46	2,953
31 SOMERDALE	69	1,840	0	0	118	26	7	0	1	3	0	89	11	0	30	2,194
32 STRATFORD BORO	33	2,109	0	0	102	0	11	0	1	12	0	46	21	0	23	2,358
33 BORO OF TAVISTOCK	0	3	0	0	2	0	0	0	1	0	0	1	0	0	0	7
34 VOORHEES TWP	338	8,683	4	8	523	23	19	0	1	12	1	140	30	1	118	9,901
35 WATERFORD TWP	430	3,619	56	116	139	3	9	8	1	5	9	235	11	4	49	4,694
36 WINSLOW TWP	1,400	12,949	121	346	332	18	33	0	1	10	1	534	47	8	330	16,130
37 WOODLYNNE BORO	13	874	0	0	31	0	3	1	1	3	0	36	3	0	0	965
** COUNTY TOTALS	13,071	155,942	220	549	8,494	691	586	144	41	473	41	8,601	1,354	63	2,402	192,672

CLASS 1: VACANT CLASS 2: RESIDENTIAL CLASS 3A: REGULAR FARM CLASS 3B: QUALIFIED FARM CLASS 4A: COMMERCIAL
 CLASS 4B: INDUSTRIAL CLASS 4C: APARTMENTS CLASS 5: RAILROADS CLASS 6: PERS. PROPERTY CLASS 15A: PUBLIC SCHOOL
 CLASS 15B: OTHER SCHOOL CLASS 15C: PUBLIC PROP. CLASS 15D: CHURCH & CHAR. CLASS 15E: CEMETERIES CLASS 15F: OTHER

	MunicipalityID	Office	FirstName	MI	LastName	Address1	OfficePhone	Ext.	Email
1	Audubon	Assessor	Douglas	V.	Kolton	606 W Nicholson Road	(856) 547-0710	125	d.kolton@verizon.net
1	Audubon	Collector	Megan		Giordano	606 W Nicholson Road	(856) 547-0711		mgiordano@audubonnj.com
2	Audubon Park	Assessor	Theresa	L.	Stagliano	20 Road C - 2nd Floor	(856) 547-5236		tstagliano1@verizon.net
2	Audubon Park	Collector	Ryan		Giles	20 Road C - 2nd Floor	(856) 547-5236		boroughclerk@brooklawn-nj.com
3	Barrington	Assessor	Brian		Schneider	229 Trenton Ave	(856) 547-0706		brians1113@comcast.net
3	Barrington	Collector	Kristy		Emmett	229 Trenton Ave	(856) 547-0706	15	kemmett@barringtonboro.com
4	Bellmawr	Assessor	John	A.	Dymond	21 E Browning Road	(856) 931-7284		mjpgdymond@aol.com
4	Bellmawr	Collector	Margaret	A.	Sandrock	21 E Browning Road	(856) 933-1313		taxcollector@bellmawr.com
5	Berlin Boro	Assessor	Theresa	L.	Stagliano	59 S White Horse Pike	(856) 767-7777	319	taxassessor@berlinnj.org
5	Berlin Boro	Collector	Lisa		Eggert	59 S White Horse Pike	(856) 767-7777	305	taxcollector@berlinnj.org
6	Berlin Twp	Assessor	Daniel		Gatti	135 Rt. 73 South	(856) 767-1854	228	taxassessor@berlintwp.com
6	Berlin Twp	Collector	Dana		O'Hara	135 Rt. 73 South	(856) 767-1854	226	taxcollector@berlintwp.com
7	Brooklawn	Assessor	James		Duda	301 Christiana Street	(856) 456-0750	103	Dudj23@comcast.net
7	Brooklawn	Collector	Maria		Schiano-Branson	301 Christiana Street	(856) 456-0750	104	taxcollector@brooklawn-nj.com
8	Camden	Assessor	Terri		Paglione	City Hall - Room 329	(856) 757-7024		Tepaglio@ci.camden.nj.us
8	Camden	Collector	Nahema		Harvey	City Hall - Room 117	(856) 757-7145		Naharvey@ci.camden.nj.us
9	Cherry Hill	Assessor	Michael		Raio	820 Mercer Street	(856) 488-7899		mraio@chtownship.com
9	Cherry Hill	Collector	Carol		Redmond	820 Mercer Street	(856) 488-7880		credmond@chtownship.com
10	Chesilhurst	Assessor	Theresa	L.	Stagliano	201 Grant Ave	(856) 767-4153	15	tstagliano1@verizon.net
10	Chesilhurst	Collector	Joann		Watson	201 Grant Ave	(856) 767-4153	15	chesilhurst_collections@gmail.com
11	Clementon	Assessor	Charles		Warrington	101 Gibbsboro Road	(856) 783-0284	118	chickwarrington@comcast.net
11	Clementon	Collector	Joann		Watson	101 Gibbsboro Road	(856) 783-0284	115	j.watson@clementon-nj.com
12	Collingswood	Assessor	John	A.	Dymond	678 Haddon Ave	(856) 854-0720	117	mjpgdymond@aol.com
12	Collingswood	Collector	Kathleen		McCarthy	678 Haddon Ave	(856) 854-0720	121	kmccarthy@collingswood.com
13	Gibbsboro	Assessor	Darlene		Campbell	49 Kirkwood Road	(856) 783-6655	149	gibbsboroassessor@comcast.net
13	Gibbsboro	Collector	Patricia		Capasso	49 Kirkwood Road	(856) 783-6655	103	gibbytax@comcast.net
14	Gloucester City	Assessor	John	A.	Dymond	512 Monmouth Street	(856) 456-6934		mjpgdymond@aol.com
14	Gloucester City	Collector	James		Davis	512 Monmouth Street	(856) 456-1250	212	collector@cityofgloucester.org
15	Gloucester Twp	Assessor	Charles	G.	Palumbo	PO Box 8	(856) 374-3532		cpalumbo@glotwp.com
15	Gloucester Twp	Collector	Sandra		Ferguson	PO Box 8	(856) 374-3533		sferguson@glotwp.com
16	Haddon Twp	Assessor	Martin	G.	Blaskey III	135 Haddon Ave	(856) 854-1176	4124	mblaskey@haddontwp.com
16	Haddon Twp	Collector	Margaret		King	135 Haddon Ave	(856) 854-1176	6246	mking@haddontwp.com
17	Haddonfield	Assessor	Thomas	J.	Colavecchio	242 Kings Highway East	(856) 429-4700	227	tjc7346@yahoo.com
17	Haddonfield	Collector	Megan		Giordano	242 Kings Highway East	(856) 429-4700	206	mgiordano@haddonfield-nj.gov
18	Haddon Heights	Assessor	Tom		Colavecchio	625 Station Ave	(856) 547-7164	33	tjc7346@yahoo.com
18	Haddon Heights	Collector	Eric		Fitzgerald	625 Station Ave	(856) 547-7164	30	efitzgerald@haddonhts.com
19	Hi-Nella	Assessor	John		Dymond	100 Wykagyl Road	(856) 784-6237		mjpgdymond@aol.com
19	Hi-Nella	Collector	JoAnn		Watson	100 Wykagyl Road	(856) 784-6237		taxes@hinellaboro.com
20	Laurel Springs	Assessor	Denise		Campbell	135 Broadway	(856) 784-0500	19	Dcampbell@laurelsprings-nj.com
20	Laurel Springs	Collector	Jennifer		Dukelow	135 Broadway	(856) 784-0500	19	Jdukelow@laurelsprings-nj.com
21	Lawnside	Assessor	Ron		Fijalkowski	4 Douglas Ave	(856) 573-6207		Rfijalkowski@lawnside.net
21	Lawnside	Collector	Kathy		Andress	4 Douglas Ave	(856) 573-6203		nazty_1@comcast.net
22	Lindenwold	Assessor	Michael		Raio	15 North White Horse Pk	(856) 782-2121		mraio@lindenwold.net
22	Lindenwold	Collector	Carol		Redmond	15 North White Horse Pk	(856) 783-2121	234	credmond@lindenwold.net
23	Magnolia	Assessor	Salvatore		Arena	438 W Evesham Ave	(856) 783-1520		arenasv82@gmail.com
23	Magnolia	Collector	Megan		Giordano	438 W Evesham Ave	(856) 783-1520	112	mgiordano@haddonfield-nj.gov
24	Merchantville	Assessor	John	A.	Dymond	One West Maple Ave	(856) 662-2474	108	mjpgdymond@aol.com
24	Merchantville	Collector	Kristy		Emmett	One West Maple Ave	(856) 662-2474	304	kemmett@merchantville.nj.gov
25	Mt Ephraim	Assessor	Brian		Schneider	121 S Black Horse Pike	(856) 931-1546		brians1113@comcast.net
25	Mt Ephraim	Collector	Dorothy		Jones	121 S Black Horse Pike	(856) 931-1546		borotax@mountephraim-nj.com

26	Oaklyn	Assessor	Doug		Kolton	500 White Horse Pike	(856) 858-2457	6006	d.kolton@verizon-nj.net
26	Oaklyn	Collector	Judith		Pierce	500 White Horse Pike	(856) 858-2457	6003	j.pierce@oaklyn-nj.net
27	Pennsauken	Assessor	John	A.	Dymond	5605 N Crescent Blvd	(856) 665-1000	116	jdymond@twp.pennsauken.nj.us
27	Pennsauken	Collector	Daniel		O'Brien	5605 N Crescent Blvd	(856) 665-1000	121	dobrien@twp.pennsauken.nj.us
28	Pine Hill	Assessor	Mike		Raio	45 West 7th Ave	(856) 783-7400	212	mraio@pinehillboronj.com
28	Pine Hill	Collector	Sandra		Ferguson	45 West 7th Ave	(856) 783-7400	211	sferguson@pinehillboronj.com
29	Pine Valley	Assessor	Theresa		Stagliano	1 Club House Road	(856) 783-7078		tstagliano1@verizon.net
29	Pine Valley	Collector	Dean		Ciminera	1 Club House Road	(856) 783-7078		deanciminera@voorheesnj.com
30	Runnemede	Assessor	Brian		Schneider	24 N Black Horse Pike	(856) 939-1521		brians1113@comcast.net
30	Runnemede	Collector	Joyce		Pinto	24 N Black Horse Pike	(856) 939-5161	1006	jpinto@runnemedenj.org
31	Somerdale	Assessor	Salvatore		Arena	105 Kennedy Blvd	(856) 783-6320	1400	arenasv82@gmail.com
31	Somerdale	Collector	Virginia		Knecht	105 Kennedy Blvd	(856) 783-6320	1200	vknecht@somerdale-nj.com
32	Stratford	Assessor	Brian		Schneider	307 Union Ave	(856) 783-0600		brians1113@comcast.net
32	Stratford	Collector	John		Fabritis	307 Union Ave	(856) 783-0600		taxman1328@comcast.net
33	Tavistock	Assessor	Brian		Schneider	PO Box 218	(856) 767-0322		brians1113@comcast.net
33	Tavistock	Collector	Kristy		Emmett	PO Box 218	(856) 429-0039		tavistockboro@yahoo.com
34	Voorhees	Assessor	Michael	C.	Kane	2400 Town Center	(856) 429-7767		assessor@voorheesnj.com
34	Voorhees	Collector	Jennifer		Dukelow	2400 Town Center	(856) 429-7762		collector@voorheesnj.com
35	Waterford	Assessor	Richard		Buscemi	2131 Auburn Ave	(856) 768-2300	207	rbuscemi29@gmail.com
35	Waterford	Collector	Anita	M.	Wilson	2131 Auburn Ave	(856) 768-2300	238	anita.wilson@waterfordtwp.org
36	Winslow	Assessor	Theresa		Stagliano	125 S Route 73	(609) 567-0700	9	tstagliano1@winslowtownship.com
36	Winslow	Collector	Constance		Hegy	125 South Route 73	(609) 567-0700	3	cheqyi@winslowtownship.com
37	Woodlynne	Assessor	Daniel		Gatti	200 Cooper Ave	(856) 962-8300	221	dgatti2278@comcast.net
37	Woodlynne	Collector	Jennifer		Dukelow	200 Cooper Ave	(856) 962-8300	211	collector@voorheesnj.com