

# **ABSTRACT OF RATABLES**

## **PASSAIC COUNTY**

**2018**



## **PASSAIC COUNTY BOARD OF TAXATION**

**LOUIS BATELLI, President**

**VILMO DiPAOLO, Commissioner**

**ERNEST SCHEIRDEMANN, Commissioner**

**JAY R. SCHWARTZ, M.P.A., C.T.A., Tax Administrator**

**435 Hamburg Turnpike, Wayne, New Jersey 07470**

**Telephone: (973) 720-7399**

2018 ABSTRACT OF RATABLES FOR THE COUNTY OF PASSAIC

| TAXING DISTRICTS      | 1              |   | 2   | 3   | 4   | 5  | 6                                    |
|-----------------------|----------------|---|---|---|---|--|--------------------------------------|
|                       | TAXABLE VALUE  |   | TAXABLE VALUE<br>OF LAND AND<br>IMPROVEMENTS<br>(COL 1A+1B) | TOTAL<br>TAXABLE VALUE<br>OF PARTIAL<br>EXEMPTIONS &<br>ABATEMENTS<br>(ASSESSED VAL.) | NET TAXABLE<br>VALUE OF LAND<br>& IMPROVEMENTS<br>(COL 2-3) | TAXABLE<br>VALUE<br>COMMUNICATION<br>EQUIPMENT | NET<br>TAXABLE<br>VALUE<br>(COL 4+5) |
|                       | (A)<br>LAND    | (B)<br>IMPROVEMENTS<br>(INCLUDES PARTIAL<br>EXEMPTIONS &<br>ABATEMENTS) |   |   |   |  |                                      |
| 01:BLOOMINGDALE BORO  | 346,072,400    | 385,066,700   | 731,139,100   | 0   | 731,139,100   | 0  | 731,139,100                          |
| 02:CLIFTON CITY       | 2,474,835,400  | 2,828,408,300   | 5,303,243,700   | 765,200   | 5,302,478,500   | 7,000,090                                      | 5,309,478,590                        |
| 03:HALEDON BORO       | 158,104,700    | 350,469,600   | 508,574,300   | 0   | 508,574,300   | 0  | 508,574,300                          |
| 04:HAWTHORNE BORO     | 594,811,900    | 625,951,600   | 1,220,763,500   | 0   | 1,220,763,500   | 513  | 1,220,764,013                        |
| 05:LITTLE FALLS TWP   | 666,676,500    | 826,064,900   | 1,492,741,400   | 0   | 1,492,741,400   | 4,515,700                                      | 1,497,257,100                        |
| 06:NORTH HALEDON BORO | 488,703,200    | 694,227,100   | 1,182,930,300   | 0   | 1,182,930,300   | 880  | 1,182,931,180                        |
| 07:PASSAIC CITY       | 872,131,400    | 2,117,441,800   | 2,989,573,200   | 5,871,000   | 2,983,702,200   | 15,213,200                                     | 2,998,915,400                        |
| 08:PATERSON CITY      | 1,695,809,000  | 4,104,353,700   | 5,800,162,700   | 0   | 5,800,162,700   | 13,181,928                                     | 5,813,344,628                        |
| 09:POMPTON LAKES BORO | 480,187,200    | 736,504,200   | 1,216,691,400   | 0   | 1,216,691,400   | 0  | 1,216,691,400                        |
| 10:PROSPECT PARK BORO | 74,924,300     | 187,950,200   | 262,874,500   | 0   | 262,874,500   | 145,000  | 263,019,500                          |
| 11:RINGWOOD BORO      | 741,310,900    | 725,037,500   | 1,466,348,400   | 0   | 1,466,348,400   | 0  | 1,466,348,400                        |
| 12:TOTOWA BORO        | 1,078,724,900  | 1,196,810,400   | 2,275,535,300   | 289,900   | 2,275,245,400   | 0  | 2,275,245,400                        |
| 13:WANAQUE BORO       | 433,985,800    | 685,340,400   | 1,119,326,200   | 0   | 1,119,326,200   | 0  | 1,119,326,200                        |
| 14:WAYNE TWP          | 2,368,710,000  | 2,879,818,500   | 5,248,528,500   | 112,800   | 5,248,415,700   | 0  | 5,248,415,700                        |
| 15:WEST MILFORD TWP   | 1,117,466,400  | 1,623,596,200   | 2,741,062,600   | 0   | 2,741,062,600   | 100  | 2,741,062,700                        |
| 16:WOODLAND PARK BORO | 696,185,500    | 988,237,200   | 1,684,422,700   | 262,600   | 1,684,160,100   | 1,109,824                                      | 1,685,269,924                        |
| PASSAIC               | 14,288,639,500 | 20,955,278,300  | 35,243,917,800  | 7,301,500   | 35,236,616,300  | 41,167,235                                     | 35,277,783,535                       |

2018 ABSTRACT OF RATABLES FOR THE COUNTY OF PASSAIC

| TAXING DISTRICTS      | 7                          | 8                         | 9                            |                           | 10                      |                      | NET VALUATION FOR COUNTY TAX APPORTIONMENT (COL 6-9A+9B -10A+10B) |
|-----------------------|----------------------------|---------------------------|------------------------------|---------------------------|-------------------------|----------------------|---|
|                       | GENERAL TAX RATE PER \$100 | COUNTY EQUALIZATION RATIO | TRUE VALUE                   |                           | EQUALIZATION            |                      |   |
|                       |                            |                           | (A)<br>UEZ ABATEMENT EXPIRED | (B)<br>CLASS II RAILROADS | (A)<br>AMOUNTS DEDUCTED | (B)<br>AMOUNTS ADDED |   |
| 01:BLOOMINGDALE BORO  | 4.295                      | 86.08%                    | 0                            | 0                         |                         | 131,389,707          | 862,528,807   |
| 02:CLIFTON CITY       | 5.423                      | 54.93%                    | 0                            | 0                         |                         | 4,477,459,586        | 9,786,938,176   |
| 03:HALEDON BORO       | 4.620                      | 91.96%                    | 0                            | 0                         |                         | 46,242,617           | 554,816,917   |
| 04:HAWTHORNE BORO     | 5.847                      | 51.26%                    | 0                            | 0                         |                         | 1,170,087,319        | 2,390,851,332   |
| 05:LITTLE FALLS TWP   | 3.160                      | 92.51%                    | 0                            | 0                         |                         | 128,374,102          | 1,625,631,202   |
| 06:NORTH HALEDON BORO | 2.864                      | 88.00%                    | 0                            | 0                         |                         | 162,888,612          | 1,345,819,792   |
| 07:PASSAIC CITY       | 3.598                      | 86.07%                    | 0                            | 0                         |                         | 583,386,680          | 3,582,302,080   |
| 08:PATERSON CITY      | 4.326                      | 88.89%                    | 0                            | 0                         |                         | 861,748,775          | 6,675,093,403   |
| 09:POMPTON LAKES BORO | 3.605                      | 103.80%                   | 0                            | 0                         | 37,116,132              |                      | 1,179,575,268   |
| 10:PROSPECT PARK BORO | 5.125                      | 87.89%                    | 0                            | 0                         |                         | 37,336,005           | 300,355,505   |
| 11:RINGWOOD BORO      | 3.740                      | 88.49%                    | 0                            | 0                         |                         | 191,341,241          | 1,657,689,641   |
| 12:TOTOWA BORO        | 2.383                      | 106.18%                   | 0                            | 0                         | 121,551,794             |                      | 2,153,693,606   |
| 13:WANAQUE BORO       | 3.830                      | 87.09%                    | 0                            | 0                         |                         | 175,741,736          | 1,295,067,936   |
| 14:WAYNE TWP          | 5.465                      | 52.79%                    | 0                            | 0                         |                         | 4,731,288,394        | 9,979,704,094   |
| 15:WEST MILFORD TWP * | 3.686 *                    | 91.95%                    | 0                            | 0                         |                         | 243,707,964          | 2,984,770,664   |
| 16:WOODLAND PARK BORO | 3.161                      | 91.64%                    | 0                            | 0                         |                         | 161,288,617          | 1,846,558,541   |
| PASSAIC               |                            | %                         | 0                            | 0                         | 158,667,926             | 13,102,281,355       | 48,221,396,964  |

\* Excludes Garbage District Rate of \$ 0.066

2018 ABSTRACT OF RATABLES FOR THE COUNTY OF PASSAIC

SECTION 12 - A

| TAXING DISTRICT       | (i)<br>TOTAL<br>COUNTY<br>TAXES<br>APPORTIONED | (ii)<br>ADJUSTMENTS RESULTING FROM: |                 |                              |                 | (iii)<br>NET<br>COUNTY<br>TAXES<br>APPORTIONED | (iv)<br>MUNICIPAL<br>BUDGET<br>STATE<br>AID | (v)<br>NET COUNTY TAXES<br>APPORTIONED LESS<br>STATE AID (COL.12<br>AIII-12AIV-COUNTY<br>BPP ADJUSTMENT) |
|-----------------------|--|-------------------------------------|-----------------|------------------------------|-----------------|--|---|--|
|                       |  | (A)<br>EQUAL TABLE APPEALS          |                 | (B)<br>APPEALS & CORRECTIONS |                 |  |   |  |
|                       |  | DEDUCT<br>OVERPAY                   | ADD<br>UNDERPAY | DEDUCT<br>OVERPAY            | ADD<br>UNDERPAY |  |   |  |
| 01:BLOOMINGDALE BORO  | 6,278,635.10                                   | .00                                 | .00             | 20,146.94                    | .00             | 6,258,488.16                                   | .00   | 6,258,488.16   |
| 02:CLIFTON CITY       | 71,242,389.86                                  | .00                                 | .00             | 522,172.46                   | .00             | 70,720,217.40                                  | .00   | 70,720,217.40  |
| 03:HALEDON BORO       | 4,030,697.54                                   | .00                                 | .00             | 57,196.09                    | .00             | 3,981,501.45                                   | .00   | 3,981,501.45   |
| 04:HAWTHORNE BORO     | 17,403,804.91                                  | .00                                 | .00             | 103,392.74                   | .00             | 17,300,412.17                                  | .00   | 17,300,412.17  |
| 05:LITTLE FALLS TWP   | 11,833,512.16                                  | .00                                 | .00             | 53,930.37                    | .00             | 11,779,581.79                                  | .00   | 11,779,581.79  |
| 06:NORTH HALEDON BORO | 9,796,671.50                                   | .00                                 | .00             | 3,537.24                     | .00             | 9,793,134.26                                   | .00   | 9,793,134.26   |
| 07:PASSAIC CITY       | 26,076,772.61                                  | .00                                 | .00             | 211,602.42                   | .00             | 25,865,170.19                                  | .00   | 25,865,170.19  |
| 08:PATERSON CITY      | 48,590,233.03                                  | .00                                 | .00             | 1,296,588.00                 | .00             | 47,293,645.03                                  | .00   | 47,293,645.03  |
| 09:POMPTON LAKES BORO | 8,586,522.12                                   | .00                                 | .00             | 18,887.89                    | .00             | 8,567,634.23                                   | .00   | 8,567,634.23   |
| 10:PROSPECT PARK BORO | 2,186,387.98                                   | .00                                 | .00             | 3,290.83                     | .00             | 2,183,097.15                                   | .00   | 2,183,097.15   |
| 11:RINGWOOD BORO      | 12,066,876.23                                  | .00                                 | .00             | 55,535.81                    | .00             | 12,011,340.42                                  | .00   | 12,011,340.42  |
| 12:TOTOWA BORO        | 15,677,454.66                                  | .00                                 | .00             | 393,126.78                   | .00             | 15,284,327.88                                  | .00   | 15,284,327.88  |
| 13:WANAQUE BORO       | 9,427,231.80                                   | .00                                 | .00             | 79,849.35                    | .00             | 9,347,382.45                                   | .00   | 9,347,382.45   |
| 14:WAYNE TWP          | 72,645,597.33                                  | .00                                 | .00             | 518,645.01                   | .00             | 72,126,952.32                                  | .00   | 72,126,952.32  |
| 15:WEST MILFORD TWP   | 21,727,141.98                                  | .00                                 | .00             | 100,913.09                   | .00             | 21,626,228.89                                  | .00   | 21,626,228.89  |
| 16:WOODLAND PARK BORO | 13,441,716.06                                  | .00                                 | .00             | 10,195.85                    | .00             | 13,431,520.21                                  | .00   | 13,431,520.21  |
| PASSAIC               | 351,019,644.87                                 | .00                                 | .00             | 3,449,010.87                 | .00             | 347,570,634.00                                 | .00   | 347,570,634.00   |

2018 ABSTRACT OF RATABLES FOR THE COUNTY OF PASSAIC

| TAXING DISTRICTS       | SECTION 12 - B                   |   |  | SECTION 12 - C                                      |                                     |     |
|------------------------|----------------------------------|---|--|---|-------------------------------------|-----|
|                        | (A)                              | (B)                                     | (C)                                    | LOCAL TAXES TO BE RAISED FOR:                       |                                     |     |
|                        | COUNTY LIBRARY TAXES APPORTIONED | COUNTY HEALTH SERVICE TAXES APPORTIONED | COUNTY OPEN SPACE TAXES APPORTIONED    | (i) DISTRICT SCHOOL PURPOSES                        |                                     |     |
|                        |                                  |   | (A) DISTRICT SCHOOL (adjusted for BPP) | (B) REG., CONSOL. & JOINT SCHOOL (adjusted for BPP) | (C) LOCAL SCHOOL (adjusted for BPP) |     |
| 01: BLOOMINGDALE BORO  | .00                              | .00                                     | 86,916.44                              | 16,864,920.00                                       | .00                                 | .00 |
| 02: CLIFTON CITY       | .00                              | .00                                     | 981,575.48                             | 134,081,082.00                                      | .00                                 | .00 |
| 03: HALEDON BORO       | .00                              | .00                                     | 55,274.43                              | 6,499,917.00  | 5,161,025.00                        | .00 |
| 04: HAWTHORNE BORO     | .00                              | .00                                     | 240,076.19                             | 38,514,414.00                                       | .00                                 | .00 |
| 05: LITTLE FALLS TWP   | .00                              | .00                                     | 163,518.23                             | 14,744,522.00                                       | 7,336,496.00                        | .00 |
| 06: NORTH HALEDON BORO | .00                              | .00                                     | 136,025.92                             | 10,903,803.00                                       | 2,332,978.00                        | .00 |
| 07: PASSAIC CITY       | .00                              | .00                                     | 359,036.91                             | 16,818,577.00                                       | .00                                 | .00 |
| 08: PATERSON CITY      | .00                              | .00                                     | 654,128.76                             | 41,961,814.00                                       | .00                                 | .00 |
| 09: POMPTON LAKES BORO | .00                              | .00                                     | 118,998.06                             | 24,455,130.00                                       | .00                                 | .00 |
| 10: PROSPECT PARK BORO | .00                              | .00                                     | 30,322.68                              | 3,263,847.00  | 3,431,424.00                        | .00 |
| 11: RINGWOOD BORO      | .00                              | .00                                     | 166,764.67                             | 20,145,544.00                                       | 10,760,244.00                       | .00 |
| 12: TOTOWA BORO        | .00                              | .00                                     | 211,728.78                             | 16,136,458.00                                       | 9,965,904.00                        | .00 |
| 13: WANAQUE BORO       | .00                              | .00                                     | 129,781.64                             | 15,082,840.00                                       | 8,004,482.00                        | .00 |
| 14: WAYNE TWP          | .00                              | .00                                     | 1,001,129.98                           | 150,449,792.00                                      | .00                                 | .00 |
| 15: WEST MILFORD TWP   | .00                              | .00                                     | 300,308.11                             | 55,376,021.00                                       | .00                                 | .00 |
| 16: WOODLAND PARK BORO | .00                              | .00                                     | 186,553.42                             | 16,810,066.00                                       | 8,962,387.00                        | .00 |
| PASSAIC                | .00                              | .00                                     | 4,822,139.70                           | 582,108,747.00                                      | 55,954,940.00                       | .00 |

2018 ABSTRACT OF RATABLES FOR THE COUNTY OF PASSAIC

| TAXING DISTRICTS       | SECTION 12 - C                                |                                    |                                 | SECTION 12 - D                           |
|------------------------|---|------------------------------------|---------------------------------|--|
|                        | LOCAL TAXES TO BE RAISED FOR:                 |                                    |                                 | TOTAL LEVY ON WHICH TAX RATE IS COMPUTED |
|                        | (ii) LOCAL MUNICIPAL PURPOSES                 |                                    |                                 |  |
|                        | (A)<br>MUNICIPAL BUDGET<br>(adjusted for BPP) | (B)<br>MUNICIPAL OPEN SPACE BUDGET | (C)<br>MUNICIPAL LIBRARY BUDGET |  |
| 01: BLOOMINGDALE BORO  | 7,721,455.00                                  | 182,785.00                         | 283,415.00                      | 31,397,979.60                            |
| 02: CLIFTON CITY       | 78,913,669.00                                 | .00                                | 3,214,025.00                    | 287,910,568.88                           |
| 03: HALEDON BORO       | 7,611,196.45                                  | .00                                | 184,941.00                      | 23,493,855.33                            |
| 04: HAWTHORNE BORO     | 14,527,995.12                                 | .00                                | 793,633.88                      | 71,376,531.36                            |
| 05: LITTLE FALLS TWP   | 12,665,640.00                                 | 74,863.00                          | 536,391.00                      | 47,301,012.02                            |
| 06: NORTH HALEDON BORO | 10,257,861.00                                 | .00                                | 447,173.00                      | 33,870,975.18                            |
| 07: PASSAIC CITY       | 63,674,696.00                                 | .00                                | 1,171,119.00                    | 107,888,599.10                           |
| 08: PATERSON CITY      | 159,411,821.58                                | .00                                | 2,138,742.07                    | 251,460,151.44                           |
| 09: POMPTON LAKES BORO | 10,199,777.50                                 | 121,696.00                         | 390,529.00                      | 43,853,764.79                            |
| 10: PROSPECT PARK BORO | 4,569,222.00                                  | .00                                | .00                             | 13,477,912.83                            |
| 11: RINGWOOD BORO      | 11,607,283.00                                 | 146,635.00                         | .00                             | 54,837,811.09                            |
| 12: TOTOWA BORO        | 11,898,587.00                                 | .00                                | 713,725.00                      | 54,210,730.66                            |
| 13: WANAQUE BORO       | 9,757,887.70                                  | 111,933.00                         | 427,547.00                      | 42,861,853.79                            |
| 14: WAYNE TWP          | 58,828,999.00                                 | 1,049,683.00                       | 3,323,268.00                    | 286,779,824.30                           |
| 15: WEST MILFORD TWP   | 22,569,035.00                                 | 148,017.00                         | 995,972.00                      | 101,015,582.00                           |
| 16: WOODLAND PARK BORO | 13,089,068.00                                 | 168,526.00                         | 608,899.00                      | 53,257,019.63                            |
| PASSAIC                | 497,304,193.35                                | 2,004,138.00                       | 15,229,379.95                   | 1,504,994,172.00                         |

## 2018 ABSTRACT OF RATABLES FOR THE COUNTY OF PASSAIC

## SECTION 13

## REAL PROPERTY EXEMPT FROM TAXATION

| TAXING DISTRICTS      | (A)           | (B)          | (C)             | (D)                   | (E)                       | (F)           | (G)                                     |
|-----------------------|---------------|--------------|-----------------|-----------------------|---------------------------|---------------|---|
|                       | PUBLIC SCHOOL | OTHER SCHOOL | PUBLIC PROPERTY | CHURCH AND CHARITABLE | CEMETERIES AND GRAVEYARDS | OTHER EXEMPTS | TOTAL AMOUNT OF EXEMPTS (13A+B+C+D+E+F) |
| 01:BLOOMINGDALE BORO  | 13,011,800    | 0            | 22,913,200      | 10,239,700            | 0                         | 20,805,700    | 66,970,400                              |
| 02:CLIFTON CITY       | 144,580,800   | 23,797,300   | 124,874,300     | 131,507,400           | 48,475,900                | 86,664,100    | 559,899,800                             |
| 03:HALEDON BORO       | 46,236,500    | 2,449,000    | 26,660,000      | 21,365,700            | 0                         | 3,656,100     | 100,367,300                             |
| 04:HAWTHORNE BORO     | 25,652,000    | 1,370,000    | 54,155,700      | 18,025,900            | 136,400                   | 6,073,800     | 105,413,800                             |
| 05:LITTLE FALLS TWP   | 36,103,500    | 0            | 308,220,700     | 17,576,600            | 0                         | 8,616,700     | 370,517,500                             |
| 06:NORTH HALEDON BORO | 58,420,600    | 35,547,000   | 24,877,500      | 38,510,800            | 0                         | 6,880,600     | 164,236,500                             |
| 07:PASSAIC CITY       | 164,479,600   | 48,449,000   | 173,506,300     | 145,471,500           | 0                         | 99,478,300    | 631,384,700                             |
| 08:PATERSON CITY      | 433,350,200   | 16,663,700   | 721,574,800     | 337,662,200           | 25,010,900                | 212,963,300   | 1,747,225,100                           |
| 09:POMPTON LAKES BORO | 29,025,300    | 0            | 43,987,400      | 26,423,800            | 0                         | 7,151,200     | 106,587,700                             |
| 10:PROSPECT PARK BORO | 14,573,800    | 7,203,800    | 5,723,700       | 9,328,500             | 0                         | 582,600       | 37,412,400                              |
| 11:RINGWOOD BORO      | 28,227,400    | 5,547,900    | 83,616,800      | 13,762,500            | 9,300                     | 13,735,200    | 144,899,100                             |
| 12:TOTOWA BORO        | 22,260,500    | 0            | 264,915,600     | 29,735,100            | 57,269,500                | 9,592,100     | 383,772,800                             |
| 13:WANAQUE BORO       | 38,714,300    | 0            | 416,284,000     | 12,138,100            | 115,300                   | 11,414,600    | 478,666,300                             |
| 14:WAYNE TWP          | 132,995,700   | 154,557,400  | 241,908,000     | 108,329,500           | 4,700                     | 74,702,300    | 712,497,600                             |
| 15:WEST MILFORD TWP   | 52,745,000    | 0            | 154,826,900     | 26,286,400            | 793,500                   | 43,934,100    | 278,585,900                             |
| 16:WOODLAND PARK BORO | 24,411,500    | 0            | 163,828,000     | 20,227,200            | 1,943,700                 | 10,639,500    | 221,049,900                             |
| PASSAIC               | 1,264,788,500 | 295,585,100  | 2,831,872,900   | 966,590,900           | 133,759,200               | 616,890,200   | 6,109,486,800                           |

2018 ABSTRACT OF RATABLES FOR THE COUNTY OF PASSAIC

| TAXING DISTRICTS      | SECTION 14   |                                    |                              |  | SECTION 15                                    |                     |
|-----------------------|--|------------------------------------|------------------------------|--|---|---------------------|
|                       | AMOUNT OF MISCELLANEOUS REVENUES TO SUPPORT LOCAL BUDGET |                                    |                              |  | DEDUCTIONS ALLOWED                            |                     |
|                       | (A)  | (B)                                | (C)                          | (D)  | (A)   | (B)                 |
|                       | SURPLUS REVENUE  | MISCELLANEOUS REVENUES ANTICIPATED | RECEIPTS FROM DELINQUENT TAX | TOTAL OF MISCELLANEOUS REVENUES (COL. 14A+B+C) | SENIOR CITIZEN, DISABLED AND SURVIVING SPOUSE | VETERANS AND WIDOWS |
| 01:BLOOMINGDALE BORO  | 525,000.00   | 2,659,297.31                       | 130,000.00                   | 3,314,297.31                                   | 8,500.00                                      | 46,750.00           |
| 02:CLIFTON CITY       | 7,100,000.00   | 21,929,043.00                      | 2,800,000.00                 | 31,829,043.00                                  | 95,500.00                                     | 370,750.00          |
| 03:HALEDON BORO       | 625,000.00   | 1,552,317.97                       | 600,000.00                   | 2,777,317.97                                   | 10,250.00                                     | 23,250.00           |
| 04:HAWTHORNE BORO     | 3,500,000.00   | 5,108,318.78                       | 525,000.00                   | 9,133,318.78                                   | 16,000.00                                     | 92,750.00           |
| 05:LITTLE FALLS TWP   | 1,075,000.00   | 3,224,215.00                       | 623,000.00                   | 4,922,215.00                                   | 15,250.00                                     | 65,250.00           |
| 06:NORTH HALEDON BORO | 834,336.00   | 1,604,479.92                       | 255,600.00                   | 2,694,415.92                                   | 13,500.00                                     | 58,500.00           |
| 07:PASSAIC CITY       | 2,500,000.00   | 24,191,837.00                      | 414,721.00                   | 27,106,558.00                                  | 51,500.00                                     | 46,500.00           |
| 08:PATERSON CITY      | 8,640,100.00   | 112,205,809.53                     | 7,297,562.34                 | 128,143,471.87                                 | 82,500.00                                     | 106,500.00          |
| 09:POMPTON LAKES BORO | 961,000.00   | 2,027,171.64                       | 380,000.00                   | 3,368,171.64                                   | 13,250.00                                     | 63,500.00           |
| 10:PROSPECT PARK BORO | 622,000.00   | 1,165,815.84                       | 451,000.00                   | 2,238,815.84                                   | 5,250.00                                      | 9,750.00            |
| 11:RINGWOOD BORO      | 1,268,000.00   | 2,581,337.21                       | 508,000.00                   | 4,357,337.21                                   | 8,000.00                                      | 75,000.00           |
| 12:TOTOWA BORO        | 2,220,000.00   | 3,194,513.00                       | 500,000.00                   | 5,914,513.00                                   | 29,000.00                                     | 70,750.00           |
| 13:WANAQUE BORO       | 955,000.00   | 2,259,441.22                       | 370,000.00                   | 3,584,441.22                                   | 16,000.00                                     | 84,250.00           |
| 14:WAYNE TWP          | 6,961,021.00   | 11,623,555.00                      | 2,000,000.00                 | 20,584,576.00                                  | 47,000.00                                     | 282,500.00          |
| 15:WEST MILFORD TWP   | 3,297,994.34   | 5,749,354.22                       | 1,100,000.00                 | 10,147,348.56                                  | 49,250.00                                     | 185,500.00          |
| 16:WOODLAND PARK BORO | 1,900,000.00   | 2,091,281.46                       | 435,000.00                   | 4,426,281.46                                   | 18,000.00                                     | 78,500.00           |
| PASSAIC               | 42,984,451.34  | 203,167,788.10                     | 18,389,883.34                | 264,542,122.78                                 | 478,750.00                                    | 1,660,000.00        |



2018 ABSTRACT OF RATABLES FOR THE COUNTY OF PASSAIC

ADDENDUM TO ABSTRACT OF RATABLES -- ASSESSED VALUE OF PARTIAL EXEMPTIONS & ABATEMENTS (COLUMN 3)

|                       | (1)               | (2)              | (3)             | (4)                  | (5)              | (6)           | (7)              | (8)                   | (9)               |
|-----------------------|-------------------|------------------|-----------------|----------------------|------------------|---------------|------------------|-----------------------|-------------------|
| TAXING DISTRICTS      | POLLUTION CONTROL | FIRE SUPPRESSION | FALLOUT SHELTER | WATER-SEWER FACILITY | RENEWABLE ENERGY | UEZ ABATEMENT | HOME IMPROVEMENT | MULTI-FAMILY DWELLING | CLASS 4 ABATEMENT |
| 01:BLOOMINGDALE BORO  | 0                 | 0                | 0               | 0                    | 0                | 0             | 0                | 0                     | 0                 |
| 02:CLIFTON CITY       | 0                 | 765,200          | 0               | 0                    | 0                | 0             | 0                | 0                     | 0                 |
| 03:HALEDON BORO       | 0                 | 0                | 0               | 0                    | 0                | 0             | 0                | 0                     | 0                 |
| 04:HAWTHORNE BORO     | 0                 | 0                | 0               | 0                    | 0                | 0             | 0                | 0                     | 0                 |
| 05:LITTLE FALLS TWP   | 0                 | 0                | 0               | 0                    | 0                | 0             | 0                | 0                     | 0                 |
| 06:NORTH HALEDON BORO | 0                 | 0                | 0               | 0                    | 0                | 0             | 0                | 0                     | 0                 |
| 07:PASSAIC CITY       | 0                 | 0                | 0               | 0                    | 0                | 0             | 0                | 0                     | 0                 |
| 08:PATERSON CITY      | 0                 | 0                | 0               | 0                    | 0                | 0             | 0                | 0                     | 0                 |
| 09:POMPTON LAKES BORO | 0                 | 0                | 0               | 0                    | 0                | 0             | 0                | 0                     | 0                 |
| 10:PROSPECT PARK BORO | 0                 | 0                | 0               | 0                    | 0                | 0             | 0                | 0                     | 0                 |
| 11:RINGWOOD BORO      | 0                 | 0                | 0               | 0                    | 0                | 0             | 0                | 0                     | 0                 |
| 12:TOTOWA BORO        | 0                 | 289,900          | 0               | 0                    | 0                | 0             | 0                | 0                     | 0                 |
| 13:WANAQUE BORO       | 0                 | 0                | 0               | 0                    | 0                | 0             | 0                | 0                     | 0                 |
| 14:WAYNE TWP          | 0                 | 112,800          | 0               | 0                    | 0                | 0             | 0                | 0                     | 0                 |
| 15:WEST MILFORD TWP   | 0                 | 0                | 0               | 0                    | 0                | 0             | 0                | 0                     | 0                 |
| 16:WOODLAND PARK BORO | 0                 | 262,600          | 0               | 0                    | 0                | 0             | 0                | 0                     | 0                 |
| PASSAIC               | 0                 | 1,430,500        | 0               | 0                    | 0                | 0             | 0                | 0                     | 0                 |



## 2018 ABSTRACT OF RATABLES FOR THE COUNTY OF PASSAIC

## ADDENDUM -- EQUALIZED VALUE BASED ON IN LIEU OF TAXES (COL.108)

| TAXING DISTRICTS      | (1)<br>C.12 PL 1977<br>IN LIEU<br>OF TAX | (2)<br>NJ HOUSING<br>FINANCE<br>AGENCY | (3)<br>URBAN<br>RENEWAL | (4)<br>OTHER | (5)<br>TOTAL |
|-----------------------|--|--|-------------------------|--------------|--------------|
| 01:BLOOMINGDALE BORO  | 0  | 0                                      | 0                       | 0            | 0            |
| 02:CLIFTON CITY       | 0  | 0                                      | 0                       | 0            | 0            |
| 03:HALEDON BORO       | 0  | 0                                      | 0                       | 0            | 0            |
| 04:HAWTHORNE BORO     | 0  | 0                                      | 0                       | 0            | 0            |
| 05:LITTLE FALLS TWP   | 0  | 0                                      | 0                       | 0            | 0            |
| 06:NORTH HALEDON BORO | 0  | 0                                      | 0                       | 0            | 0            |
| 07:PASSAIC CITY       | 0  | 0                                      | 0                       | 0            | 0            |
| 08:PATERSON CITY      | 0  | 0                                      | 0                       | 0            | 0            |
| 09:POMPTON LAKES BORO | 0  | 0                                      | 0                       | 0            | 0            |
| 10:PROSPECT PARK BORO | 0  | 0                                      | 0                       | 0            | 0            |
| 11:RINGWOOD BORO      | 0  | 0                                      | 0                       | 0            | 0            |
| 12:TOTOWA BORO        | 0  | 0                                      | 0                       | 0            | 0            |
| 13:WANAQUE BORO       | 0  | 0                                      | 0                       | 0            | 0            |
| 14:WAYNE TWP          | 0  | 0                                      | 0                       | 0            | 0            |
| 15:WEST MILFORD TWP   | 0  | 0                                      | 0                       | 0            | 0            |
| 16:WOODLAND PARK BORO | 0  | 0                                      | 0                       | 0            | 0            |
| PASSAIC               | 0  | 0                                      | 0                       | 0            | 0            |

2018 ABSTRACT OF RATABLES FOR THE COUNTY OF PASSAIC

BREAKDOWN OF GENERAL TAX RATE

| TAXING DISTRICTS      | COUNTY TAX | LIBRARY TAX | HEALTH SERVICE TAX | COUNTY OPEN SPACE TAX | DISTRICT SCHOOL TAX | REGIONAL SCHOOL TAX | LOCAL SCHOOL TAX | MUNICIPAL PURPOSE TAX | MUNICIPAL OPEN SPACE TAX | MUNICIPAL LIBRARY TAX | GENERAL TAX RATE | EFFECTIVE TAX RATE |
|-----------------------|------------|-------------|--------------------|-----------------------|---------------------|---------------------|------------------|-----------------------|--------------------------|-----------------------|------------------|--------------------|
| 01:BLOOMINGDALE BORO  | .856       | .000        | .000               | .012                  | 2.307               | .000                | .000             | 1.057                 | .025                     | .038                  | 4.295            | 3.640              |
| 02:CLIFTON CITY       | 1.332      | .000        | .000               | .019                  | 2.526               | .000                | .000             | 1.486                 | .000                     | .060                  | 5.423            | 2.942              |
| 03:HALEDON BORO       | .783       | .000        | .000               | .011                  | 1.279               | 1.015               | .000             | 1.496                 | .000                     | .036                  | 4.620            | 4.235              |
| 04:HAWTHORNE BORO     | 1.418      | .000        | .000               | .020                  | 3.154               | .000                | .000             | 1.190                 | .000                     | .065                  | 5.847            | 2.985              |
| 05:LITTLE FALLS TWP   | .787       | .000        | .000               | .011                  | .985                | .490                | .000             | .846                  | .006                     | .035                  | 3.160            | 2.910              |
| 06:NORTH HALEDON BORO | .828       | .000        | .000               | .012                  | .922                | .198                | .000             | .867                  | .000                     | .037                  | 2.864            | 2.517              |
| 07:PASSAIC CITY       | .863       | .000        | .000               | .012                  | .561                | .000                | .000             | 2.123                 | .000                     | .039                  | 3.598            | 3.012              |
| 08:PATERSON CITY      | .814       | .000        | .000               | .012                  | .722                | .000                | .000             | 2.742                 | .000                     | .036                  | 4.326            | 3.767              |
| 09:POMPTON LAKES BORO | .705       | .000        | .000               | .010                  | 2.010               | .000                | .000             | .838                  | .010                     | .032                  | 3.605            | 3.718              |
| 10:PROSPECT PARK BORO | .831       | .000        | .000               | .012                  | 1.241               | 1.304               | .000             | 1.737                 | .000                     | .000                  | 5.125            | 4.487              |
| 11:RINGWOOD BORO      | .820       | .000        | .000               | .012                  | 1.374               | .733                | .000             | .791                  | .010                     | .000                  | 3.740            | 3.308              |
| 12:TOTOWA BORO        | .672       | .000        | .000               | .010                  | .710                | .438                | .000             | .522                  | .000                     | .031                  | 2.383            | 2.517              |
| 13:WANAQUE BORO       | .836       | .000        | .000               | .012                  | 1.348               | .715                | .000             | .871                  | .010                     | .038                  | 3.830            | 3.310              |
| 14:WAYNE TWP          | 1.375      | .000        | .000               | .020                  | 2.867               | .000                | .000             | 1.120                 | .020                     | .063                  | 5.465            | 2.874              |
| 15:WEST MILFORD TWP * | .789       | .000        | .000               | .011                  | 2.021               | .000                | .000             | .824                  | .005                     | .036                  | 3.686 *          | 3.384              |
| 16:WOODLAND PARK BORO | .797       | .000        | .000               | .012                  | .998                | .532                | .000             | .777                  | .009                     | .036                  | 3.161            | 2.884              |

\* Excludes Garbage District Rate of \$ 0.066

2018 ABSTRACT OF RATABLES FOR THE COUNTY OF PASSAIC

| TAXING DISTRICT        | ADDENDUM: STATE AID ADJUSTMENT FOR BPP |        |           | ADDENDUM: REAP DISTRIBUTION SUMMARY |              |                    |
|------------------------|--|--------|-----------|-------------------------------------|--------------|--------------------|
|                        | COUNTY                                 | SCHOOL | MUNICIPAL | ELIGIBLE<br>PROPERTY<br>ASSESSMENTS | R.E.A.P. AID | TAX RATE<br>CREDIT |
| 01: BLOOMINGDALE BORO  |  |        |           |                                     |              |                    |
| 02: CLIFTON CITY       |  |        |           |                                     |              |                    |
| 03: HALEDON BORO       |  |        |           |                                     |              |                    |
| 04: HAWTHORNE BORO     |  |        |           |                                     |              |                    |
| 05: LITTLE FALLS TWP   |  |        |           |                                     |              |                    |
| 06: NORTH HALEDON BORO |  |        |           |                                     |              |                    |
| 07: PASSAIC CITY       |  |        |           |                                     |              |                    |
| 08: PATERSON CITY      |  |        |           |                                     |              |                    |
| 09: POMPTON LAKES BORO |  |        |           |                                     |              |                    |
| 10: PROSPECT PARK BORO |  |        |           |                                     |              |                    |
| 11: RINGWOOD BORO      |  |        |           |                                     |              |                    |
| 12: TOTOWA BORO        |  |        |           |                                     |              |                    |
| 13: WANAQUE BORO       |  |        |           |                                     |              |                    |
| 14: WAYNE TWP          |  |        |           |                                     |              |                    |
| 15: WEST MILFORD TWP   |  |        |           |                                     |              |                    |
| 16: WOODLAND PARK BORO |  |        |           |                                     |              |                    |
| PASSAIC                |  |        |           |                                     |              |                    |

**2018 ABSTRACT OF RATABLES FOR THE COUNTY OF PASSAIC**


**SPECIAL TAXING DISTRICTS**


| TAXING DISTRICT     | SPECIAL TAXING DISTRICT | NUMBER OF RATABLES | RATABLE VALUE | BUDGET       | SPECIAL DISTRICT RATE |
|---------------------|-------------------------|--------------------|---------------|--------------|-----------------------|
| 15:WEST MILFORD TWP | GARBAGE DISTRICT: G01   | 11,642             | 2,741,062,700 | 1,791,290.00 | .066                  |


2018 ABSTRACT OF RATABLES FOR THE COUNTY OF PASSAIC

|  |                |
|--|----------------|
| Total Amount of Miscellaneous Revenues (included Surplus Revenues Appropriated)<br>for the Support of the County Budget    | 70,084,773.00  |
| Rate per \$100 to be applied to Column 11 for apportionment of County Taxes  | .72793338      |
| Net County Taxes Apportioned (Column 12 A iii)   | 347,570,634.00 |
| * Adjustments (Net Total (Column 12 A i))  | 3,449,010.87   |
| * Net Overpayments are added to the Net Taxes Apportioned<br>Net Underpayments are deducted from the Net Taxes Apportioned |                |
| Rate per \$100 to be applied to Column 11 for apportionment of Library Taxes   | .00000000      |
| Rate per \$100 to be applied to Column 11 for apportionment of Health Taxes  | .00000000      |
| Rate per \$100 to be applied to Column 11 for apportionment of Open Space Taxes  | .01011122      |
| County Percentage Level of Taxable Value of Real Property is 100%  |                |


PASSAIC COUNTY BOARD OF TAXATION

  
 Louis Batelli, President

  
 Vilmo Di Paolo, Commissioner

  
 Ernest Scheidemann, Commissioner

\_\_\_\_\_  
 \_\_\_\_\_  
 \_\_\_\_\_  
 \_\_\_\_\_

ATTEST:   
 Jay R. Schwartz, M.P.A., C.T.A., Tax Administrator

I hereby certify this to be a true copy of the Abstract of Ratables and Exemptions for the County of PASSAIC,  
 State of New Jersey for the year 2018 as filed with me by the PASSAIC County Board of Taxation

\_\_\_\_\_

PASSAIC COUNTY 2018 RATABLE SUMMARY

| MUNICIPALITY       | CLASS 1     | CLASS 2        | CLASS 3A   | CLASS 3B | CLASS 4A      | CLASS 4B      | CLASS 4C      | PUB. UTIL. | TOTAL          |
|--------------------|-------------|----------------|------------|----------|---------------|---------------|---------------|------------|----------------|
| BLOOMINGDALE BORO  | 25,100,600  | 624,254,100    | 1,823,200  | 91,300   | 52,509,500    | 5,200,100     | 22,160,300    | 0          | 731,139,100    |
| CLIFTON CITY       | 46,380,900  | 3,800,876,300  | 292,100    | 12,400   | 797,052,600   | 517,323,300   | 140,540,900   | 7,000,090  | 5,309,478,590  |
| HALEDON BORO       | 5,317,400   | 389,470,900    | 0          | 0        | 70,293,400    | 21,397,700    | 22,094,900    | 0          | 508,574,300    |
| HAWTHORNE BORO     | 9,134,500   | 995,479,600    | 0          | 0        | 114,876,100   | 75,653,900    | 25,619,400    | 513        | 1,220,764,013  |
| LITTLE FALLS TWP   | 29,477,900  | 1,063,941,800  | 0          | 0        | 247,834,300   | 44,985,800    | 106,501,600   | 4,515,700  | 1,497,257,100  |
| NORTH HALEDON BORO | 9,117,000   | 1,112,084,200  | 571,100    | 11,100   | 56,562,300    | 4,584,600     | 0             | 880        | 1,182,931,180  |
| PASSAIC CITY       | 10,254,700  | 1,725,157,500  | 0          | 0        | 694,155,900   | 173,167,000   | 380,967,100   | 15,213,200 | 2,998,915,400  |
| PATERSON CITY      | 49,902,500  | 3,344,183,900  | 0          | 0        | 1,496,143,100 | 472,115,200   | 437,818,000   | 13,181,928 | 5,813,344,628  |
| POMPTON LAKES BORO | 3,961,100   | 1,022,664,900  | 0          | 0        | 126,669,100   | 37,418,100    | 25,978,200    | 0          | 1,216,691,400  |
| PROSPECT PARK BORO | 6,962,800   | 228,551,700    | 0          | 0        | 21,770,300    | 5,589,700     | 0             | 145,000    | 263,019,500    |
| RINGWOOD BORO      | 65,690,800  | 1,303,353,800  | 4,246,800  | 73,700   | 69,954,400    | 23,028,900    | 0             | 0          | 1,466,348,400  |
| TOTOWA BORO        | 41,158,100  | 1,360,295,200  | 900,400    | 2,800    | 546,783,500   | 325,748,700   | 356,700       | 0          | 2,275,245,400  |
| WANAQUE BORO       | 32,301,800  | 992,489,900    | 805,300    | 7,700    | 70,933,700    | 19,349,700    | 3,438,100     | 0          | 1,119,326,200  |
| WAYNE TWP          | 49,040,400  | 3,789,068,600  | 1,405,200  | 94,200   | 1,107,399,700 | 213,722,000   | 87,685,600    | 0          | 5,248,415,700  |
| WEST MILFORD TWP   | 69,741,300  | 2,386,624,000  | 49,136,900 | 570,800  | 191,330,900   | 42,015,100    | 1,643,600     | 100        | 2,741,062,700  |
| WOODLAND PARK BORO | 16,391,500  | 1,257,732,600  | 0          | 1,800    | 296,629,900   | 53,255,700    | 60,148,600    | 1,109,824  | 1,685,269,924  |
| COUNTY TOTALS      | 469,933,300 | 25,396,229,000 | 59,181,000 | 865,800  | 5,960,898,700 | 2,034,555,500 | 1,314,953,000 | 41,167,235 | 35,277,783,535 |



PASSAIC COUNTY 2018 LINE ITEM BREAKDOWN

| MUNICIPALITY          | 1     | 2       | 3A  | 3B  | 4A    | 4B    | 4C    | 5   | 6  | 15A | 15B | 15C   | 15D   | 15E | 15F | TOTAL   |
|-----------------------|-------|---------|-----|-----|-------|-------|-------|-----|----|-----|-----|-------|-------|-----|-----|---------|
| 01 BLOOMINGDALE BORO  | 90    | 2,450   | 6   | 14  | 106   | 3     | 7     | 4   | 0  | 3   | 0   | 51    | 6     | 0   | 19  | 2,759   |
| 02 CLIFTON CITY       | 197   | 21,374  | 1   | 1   | 1,104 | 425   | 118   | 38  | 1  | 30  | 14  | 180   | 97    | 10  | 93  | 23,683  |
| 03 HALEDON BORO       | 97    | 1,692   | 0   | 0   | 145   | 24    | 10    | 0   | 0  | 9   | 1   | 33    | 11    | 0   | 14  | 2,036   |
| 04 HAWTHORNE BORO     | 112   | 5,463   | 0   | 0   | 273   | 117   | 20    | 1   | 2  | 7   | 1   | 90    | 23    | 2   | 25  | 6,136   |
| 05 LITTLE FALLS TWP   | 171   | 3,469   | 0   | 0   | 198   | 36    | 11    | 0   | 2  | 14  | 0   | 246   | 17    | 0   | 23  | 4,187   |
| 06 NORTH HALEDON BORO | 54    | 2,936   | 1   | 1   | 87    | 4     | 0     | 0   | 1  | 5   | 3   | 29    | 16    | 0   | 25  | 3,162   |
| 07 PASSAIC CITY       | 179   | 6,331   | 0   | 0   | 1,206 | 116   | 415   | 13  | 1  | 52  | 11  | 157   | 161   | 0   | 61  | 8,703   |
| 08 PATERSON CITY      | 975   | 17,888  | 0   | 0   | 3,656 | 493   | 526   | 42  | 1  | 131 | 12  | 531   | 609   | 2   | 312 | 25,178  |
| 09 POMPTON LAKES BORO | 46    | 3,666   | 0   | 0   | 162   | 10    | 8     | 2   | 1  | 3   | 0   | 170   | 25    | 0   | 38  | 4,131   |
| 10 PROSPECT PARK BORO | 20    | 1,081   | 0   | 0   | 63    | 2     | 0     | 0   | 2  | 1   | 2   | 10    | 7     | 0   | 3   | 1,191   |
| 11 RINGWOOD BORO      | 229   | 4,316   | 9   | 33  | 58    | 25    | 0     | 0   | 1  | 10  | 1   | 118   | 13    | 2   | 41  | 4,856   |
| 12 TOTOWA BORO        | 74    | 3,433   | 1   | 1   | 233   | 77    | 1     | 9   | 0  | 2   | 0   | 65    | 6     | 9   | 18  | 3,929   |
| 13 WANAQUE BORO       | 222   | 4,318   | 1   | 4   | 105   | 18    | 4     | 0   | 0  | 6   | 0   | 132   | 19    | 4   | 31  | 4,864   |
| 14 WAYNE TWP          | 440   | 16,485  | 6   | 10  | 600   | 87    | 9     | 7   | 1  | 19  | 13  | 654   | 77    | 2   | 54  | 18,464  |
| 15 WEST MILFORD TWP   | 1,098 | 9,853   | 124 | 256 | 278   | 29    | 2     | 0   | 2  | 24  | 0   | 399   | 32    | 8   | 143 | 12,248  |
| 16 WOODLAND PARK BORO | 65    | 3,643   | 0   | 1   | 226   | 29    | 7     | 0   | 1  | 5   | 0   | 72    | 10    | 4   | 30  | 4,093   |
| ** COUNTY TOTALS      | 4,069 | 108,398 | 149 | 321 | 8,500 | 1,495 | 1,138 | 116 | 16 | 321 | 58  | 2,937 | 1,129 | 43  | 930 | 129,620 |

CLASS 1: VACANT                      CLASS 2: RESIDENTIAL                      CLASS 3A: REGULAR FARM                      CLASS 3B: QUALIFIED FARM                      CLASS 4A: COMMERCIAL  
 CLASS 4B: INDUSTRIAL                      CLASS 4C: APARTMENTS                      CLASS 5: RAILROADS                      CLASS 6: PERS. PROPERTY                      CLASS 15A: PUBLIC SCHOOL  
 CLASS 15B: OTHER SCHCOL                      CLASS 15C: PUBLIC PROP.                      CLASS 15D: CHURCH & CHAR.                      CLASS 15E: CEMETERIES                      CLASS 15F: OTHER

PASSAIC COUNTY 2018 TAX LEVY APPORTIONMENT ANALYSIS

| MUNICIPALITY          | TOTAL TAX LEVY     | COUNTY TAX LEVY          |                 | MUNICIPAL TAX LEVY       |                 | SCHOOL TAX LEVY       |                 | COUNTY LIBRARY TAX     |                 | COUNTY OPEN SPACE TAX     |                 |
|-----------------------|--------------------|--------------------------|-----------------|--------------------------|-----------------|-----------------------|-----------------|------------------------|-----------------|---------------------------|-----------------|
|                       |                    | COUNTY TAXES APPORTIONED | % OF TOTAL LEVY | TOTAL MUNICIPAL TAX LEVY | % OF TOTAL LEVY | TOTAL SCHOOL TAX LEVY | % OF TOTAL LEVY | TOTAL LIBRARY TAX LEVY | % OF TOTAL LEVY | TOTAL OPEN SPACE TAX LEVY | % OF TOTAL LEVY |
| 01 BLOOMINGDALE BORO  | \$31,397,979.60    | \$6,258,488.16           | 19.93%          | \$8,187,655.00           | 26.08%          | \$16,864,920.00       | 53.71%          | \$ .00                 | .00%            | \$86,916.44               | .28%            |
| 02 CLIFTON CITY       | \$287,910,568.88   | \$70,720,217.40          | 24.56%          | \$82,127,694.00          | 28.53%          | \$134,081,082.00      | 46.57%          | \$ .00                 | .00%            | \$981,575.48              | .34%            |
| 03 HALEDON BORO       | \$23,493,855.33    | \$3,981,501.45           | 16.95%          | \$7,796,137.45           | 33.18%          | \$11,660,942.00       | 49.63%          | \$ .00                 | .00%            | \$55,274.43               | .24%            |
| 04 HAWTHORNE BORO     | \$71,376,531.36    | \$17,300,412.17          | 24.24%          | \$15,321,629.00          | 21.47%          | \$38,514,414.00       | 53.96%          | \$ .00                 | .00%            | \$240,076.19              | .34%            |
| 05 LITTLE FALLS TWP   | \$47,301,012.02    | \$11,779,581.79          | 24.90%          | \$13,276,894.00          | 28.07%          | \$22,081,018.00       | 46.68%          | \$ .00                 | .00%            | \$163,518.23              | .35%            |
| 06 NORTH HALEDON BORO | \$33,870,975.18    | \$9,793,134.26           | 28.91%          | \$10,705,034.00          | 31.61%          | \$13,236,781.00       | 39.08%          | \$ .00                 | .00%            | \$136,025.92              | .40%            |
| 07 PASSAIC CITY       | \$107,888,599.10   | \$25,865,170.19          | 23.97%          | \$64,845,815.00          | 60.10%          | \$16,818,577.00       | 15.59%          | \$ .00                 | .00%            | \$359,036.91              | .33%            |
| 08 PATERSON CITY      | \$251,460,151.44   | \$47,293,645.03          | 18.81%          | \$161,550,563.65         | 64.24%          | \$41,961,814.00       | 16.69%          | \$ .00                 | .00%            | \$654,128.76              | .26%            |
| 09 POMPTON LAKES BORO | \$43,853,764.79    | \$8,567,634.23           | 19.54%          | \$10,712,002.50          | 24.43%          | \$24,455,130.00       | 55.77%          | \$ .00                 | .00%            | \$118,998.06              | .27%            |
| 10 PROSPECT PARK BORO | \$13,477,912.83    | \$2,183,097.15           | 16.20%          | \$4,569,222.00           | 33.90%          | \$6,695,271.00        | 49.68%          | \$ .00                 | .00%            | \$30,322.68               | .22%            |
| 11 RINGWOOD BORO      | \$54,837,811.09    | \$12,011,340.42          | 21.90%          | \$11,753,918.00          | 21.43%          | \$30,905,788.00       | 56.36%          | \$ .00                 | .00%            | \$166,764.67              | .30%            |
| 12 TOTOWA BORO        | \$54,210,730.66    | \$15,284,327.88          | 28.19%          | \$12,612,312.00          | 23.27%          | \$26,102,362.00       | 48.15%          | \$ .00                 | .00%            | \$211,728.78              | .39%            |
| 13 WANAQUE BORO       | \$42,861,853.79    | \$9,347,382.45           | 21.81%          | \$10,297,367.70          | 24.02%          | \$23,087,322.00       | 53.86%          | \$ .00                 | .00%            | \$129,781.64              | .30%            |
| 14 WAYNE TWP          | \$286,779,824.30   | \$72,126,952.32          | 25.15%          | \$63,201,950.00          | 22.04%          | \$150,449,792.00      | 52.46%          | \$ .00                 | .00%            | \$1,001,129.98            | .35%            |
| 15 WEST MILFORD TWP   | \$101,015,582.00   | \$21,626,228.89          | 21.41%          | \$23,713,024.00          | 23.47%          | \$55,376,021.00       | 54.82%          | \$ .00                 | .00%            | \$300,308.11              | .30%            |
| 16 WOODLAND PARK BORO | \$53,257,019.63    | \$13,431,520.21          | 25.22%          | \$13,866,493.00          | 26.04%          | \$25,772,453.00       | 48.39%          | \$ .00                 | .00%            | \$186,553.42              | .35%            |
| ** COUNTY TOTAL       | \$1,504,994,172.00 | \$347,570,634.00         | 23.09%          | \$514,537,711.30         | 34.19%          | \$638,063,687.00      | 42.40%          | \$ .00                 | .00%            | \$4,822,139.70            | .32%            |

PASSAIC COUNTY 2018 RATABLE SUMMARY

| MUNICIPALITY       | CLASS 1     | CLASS 2        | CLASS 3A   | CLASS 3B | CLASS 4A      | CLASS 4B      | CLASS 4C      | PUB. UTIL. | TOTAL          |
|--------------------|-------------|----------------|------------|----------|---------------|---------------|---------------|------------|----------------|
| BLOOMINGDALE BORO  | 25,100,600  | 624,254,100    | 1,823,200  | 91,300   | 52,509,500    | 5,200,100     | 22,160,300    | 0          | 731,139,100    |
| CLIFTON CITY       | 46,380,900  | 3,800,876,300  | 292,100    | 12,400   | 797,052,600   | 517,323,300   | 140,540,900   | 7,000,090  | 5,309,478,590  |
| HALEDON BORO       | 5,317,400   | 389,470,900    | 0          | 0        | 70,293,400    | 21,397,700    | 22,094,900    | 0          | 508,574,300    |
| HAWTHORNE BORO     | 9,134,500   | 995,479,600    | 0          | 0        | 114,876,100   | 75,653,900    | 25,619,400    | 513        | 1,220,764,013  |
| LITTLE FALLS TWP   | 29,477,900  | 1,063,941,800  | 0          | 0        | 247,834,300   | 44,985,800    | 106,501,600   | 4,515,700  | 1,497,257,100  |
| NORTH HALEDON BORO | 9,117,000   | 1,112,084,200  | 571,100    | 11,100   | 56,562,300    | 4,584,600     | 0             | 880        | 1,182,931,180  |
| PASSAIC CITY       | 10,254,700  | 1,725,157,500  | 0          | 0        | 694,155,900   | 173,167,000   | 380,967,100   | 15,213,200 | 2,998,915,400  |
| PATERSON CITY      | 49,902,500  | 3,344,183,900  | 0          | 0        | 1,496,143,100 | 472,115,200   | 437,818,000   | 13,181,928 | 5,813,344,628  |
| POMPTON LAKES BORO | 3,961,100   | 1,022,664,900  | 0          | 0        | 126,669,100   | 37,418,100    | 25,978,200    | 0          | 1,216,691,400  |
| PROSPECT PARK BORO | 6,962,800   | 228,551,700    | 0          | 0        | 21,770,300    | 5,589,700     | 0             | 145,000    | 263,019,500    |
| RINGWOOD BORO      | 65,690,800  | 1,303,353,800  | 4,246,800  | 73,700   | 69,954,400    | 23,028,900    | 0             | 0          | 1,466,348,400  |
| TOTOWA BORO        | 41,158,100  | 1,360,295,200  | 900,400    | 2,800    | 546,783,500   | 325,748,700   | 356,700       | 0          | 2,275,245,400  |
| WANAQUE BORO       | 32,301,800  | 992,489,900    | 805,300    | 7,700    | 70,933,700    | 19,349,700    | 3,438,100     | 0          | 1,119,326,200  |
| WAYNE TWP          | 49,040,400  | 3,789,068,600  | 1,405,200  | 94,200   | 1,107,399,700 | 213,722,000   | 87,685,600    | 0          | 5,248,415,700  |
| WEST MILFORD TWP   | 69,741,300  | 2,386,624,000  | 49,136,900 | 570,800  | 191,330,900   | 42,015,100    | 1,643,600     | 100        | 2,741,062,700  |
| WOODLAND PARK BORO | 16,391,500  | 1,257,732,600  | 0          | 1,800    | 296,629,900   | 53,255,700    | 60,148,600    | 1,109,824  | 1,685,269,924  |
| COUNTY TOTALS      | 469,933,300 | 25,396,229,000 | 59,181,000 | 865,800  | 5,960,898,700 | 2,034,555,500 | 1,314,953,000 | 41,167,235 | 35,277,783,535 |

TAX YEAR: 2018

TAXING DISTRICT: BLOOMINGDALE BORO PASSAIC COUNTY

TAXABLE VALUE: 731,139,100

COUNTY EQUALIZATION RATIO: 86.08

EQUALIZED VALUE: 862,528,807

TAX RATE PER \$100: 4.295

EFFECTIVE TAX RATE: 3.640

APPORTIONMENT OF TAXES

|                                  | AMOUNT                 | RATE PER \$100.   |
|----------------------------------|------------------------|-------------------|
| COUNTY TAXES                     | \$6,258,488.16         | .85599145         |
| COUNTY LIBRARY TAX               | \$ .00                 | .00000000         |
| COUNTY HEALTH TAX                | \$ .00                 | .00000000         |
| COUNTY OPEN SPACE TAX            | \$86,916.44            | .01188781         |
| DISTRICT SCHOOL TAX              | \$16,864,920.00        | 2.30666367        |
| REGIONAL SCHOOL TAX              | \$ .00                 | .00000000         |
| REGIONAL SCHOOL TAX              | \$ .00                 | .00000000         |
| LOCAL SCHOOL TAX                 | \$ .00                 | .00000000         |
| MUNICIPAL PURPOSE TAX            | \$7,721,455.00         | 1.05608563        |
| MUNICIPAL OPEN SPACE TAX         | \$182,785.00           | .02500003         |
| MUNICIPAL LIBRARY TAX            | \$283,415.00           | .03876349         |
| <b>TOTAL TAX LEVY &amp; RATE</b> | <b>\$31,397,979.60</b> | <b>4.29439208</b> |
| MISC. & SURPLUS REVENUES         | \$3,314,297.31         |                   |

NET VALUATION & CLASS BREAKDOWN

|                             | VALUE              | LINE ITEMS   |
|-----------------------------|--------------------|--------------|
| CLASS 1 (VACANT LAND)       | 25,100,600         | 90           |
| CLASS 2 (RESIDENTIAL)       | 624,254,100        | 2,450        |
| CLASS 3A (REGULAR FARM)     | 1,823,200          | 6            |
| CLASS 3B (QUALIFIED FARM)   | 91,300             | 14           |
| CLASS 4A (COMMERCIAL)       | 52,509,500         | 106          |
| CLASS 4B (INDUSTRIAL)       | 5,200,100          | 3            |
| CLASS 4C (APARTMENTS)       | 22,160,300         | 7            |
| <b>SUB-TOTAL</b>            | <b>731,139,100</b> | <b>2,676</b> |
| CLASS 6 (MESSENGER SYSTEMS) | 0                  | 0            |
| <b>TOTAL TAXABLE VALUE</b>  | <b>731,139,100</b> |              |

DEDUCTIONS ALLOWED

|                                 | AMOUNT          | COUNT      |
|---------------------------------|-----------------|------------|
| VETERANS                        | \$33,000        | 132        |
| WIDOWS OF VETERANS              | \$13,750        | 55         |
| SENIOR CITIZENS                 | \$7,500         | 30         |
| DISABLED PERSONS                | \$500           | 2          |
| SURVIVING SPOUSE                | \$500           | 2          |
| <b>TOTAL DEDUCTIONS ALLOWED</b> | <b>\$55,250</b> | <b>221</b> |

EXEMPT FROM TAXATION

|                              | VALUE             | LINE ITEMS |
|------------------------------|-------------------|------------|
| 15A (PUBLIC SCHOOLS)         | 13,011,800        | 3          |
| 15B (OTHER SCHOOLS)          | 0                 | 0          |
| 15C (PUBLIC PROPERTY)        | 22,913,200        | 51         |
| 15D (PUBLIC PROPERTY)        | 10,239,700        | 6          |
| 15E (PUBLIC PROPERTY)        | 0                 | 0          |
| 15F (OTHER EXEMPT)           | 20,805,700        | 19         |
| <b>TOTAL EXEMPT PROPERTY</b> | <b>66,970,400</b> | <b>79</b>  |

MAILING ADDRESS:

ASSESSOR:

COLLECTOR:

TAX YEAR: 2018

TAXING DISTRICT: CLIFTON CITY PASSAIC COUNTY

TAXABLE VALUE: 5,309,478,590

COUNTY EQUALIZATION RATIO: 54.93

EQUALIZED VALUE: 9,786,938,176

TAX RATE PER \$100: 5.423

EFFECTIVE TAX RATE: 2.942

APPORTIONMENT OF TAXES

|                                  | AMOUNT                  | RATE PER \$100.   |
|----------------------------------|-------------------------|-------------------|
| COUNTY TAXES                     | \$70,720,217.40         | 1.33196163        |
| COUNTY LIBRARY TAX               | \$ .00                  | .00000000         |
| COUNTY HEALTH TAX                | \$ .00                  | .00000000         |
| COUNTY OPEN SPACE TAX            | \$981,575.48            | .01848723         |
| DISTRICT SCHOOL TAX              | \$134,081,082.00        | 2.52531543        |
| REGIONAL SCHOOL TAX              | \$ .00                  | .00000000         |
| REGIONAL SCHOOL TAX              | \$ .00                  | .00000000         |
| LOCAL SCHOOL TAX                 | \$ .00                  | .00000000         |
| MUNICIPAL PURPOSE TAX            | \$78,913,669.00         | 1.48627907        |
| MUNICIPAL OPEN SPACE TAX         | \$ .00                  | .00000000         |
| MUNICIPAL LIBRARY TAX            | \$3,214,025.00          | .06053372         |
| <b>TOTAL TAX LEVY &amp; RATE</b> | <b>\$287,910,568.88</b> | <b>5.42257708</b> |
| MISC. & SURPLUS REVENUES         | \$31,829,043.00         |                   |

NET VALUATION & CLASS BREAKDOWN

|                             | VALUE                | LINE ITEMS    |
|-----------------------------|----------------------|---------------|
| CLASS 1 (VACANT LAND)       | 46,380,900           | 197           |
| CLASS 2 (RESIDENTIAL)       | 3,800,876,300        | 21,374        |
| CLASS 3A (REGULAR FARM)     | 292,100              | 1             |
| CLASS 3B (QUALIFIED FARM)   | 12,400               | 1             |
| CLASS 4A (COMMERCIAL)       | 797,052,600          | 1,104         |
| CLASS 4B (INDUSTRIAL)       | 517,323,300          | 425           |
| CLASS 4C (APARTMENTS)       | 140,540,900          | 118           |
| <b>SUB-TOTAL</b>            | <b>5,302,478,500</b> | <b>23,220</b> |
| CLASS 6 (MESSENGER SYSTEMS) | 7,000,090            | 1             |
| <b>TOTAL TAXABLE VALUE</b>  | <b>5,309,478,590</b> |               |

DEDUCTIONS ALLOWED

|                                 | AMOUNT           | COUNT        |
|---------------------------------|------------------|--------------|
| VETERANS                        | \$252,000        | 1,008        |
| WIDOWS OF VETERANS              | \$118,750        | 475          |
| SENIOR CITIZENS                 | \$88,500         | 354          |
| DISABLED PERSONS                | \$6,500          | 26           |
| SURVIVING SPOUSE                | \$500            | 2            |
| <b>TOTAL DEDUCTIONS ALLOWED</b> | <b>\$466,250</b> | <b>1,865</b> |

EXEMPT FROM TAXATION

|                              | VALUE              | LINE ITEMS |
|------------------------------|--------------------|------------|
| 15A (PUBLIC SCHOOLS)         | 144,580,800        | 30         |
| 15B (OTHER SCHOOLS)          | 23,797,300         | 14         |
| 15C (PUBLIC PROPERTY)        | 124,874,300        | 180        |
| 15D (PUBLIC PROPERTY)        | 131,507,400        | 97         |
| 15E (PUBLIC PROPERTY)        | 48,475,900         | 10         |
| 15F (OTHER EXEMPT)           | 86,664,100         | 93         |
| <b>TOTAL EXEMPT PROPERTY</b> | <b>559,899,800</b> | <b>424</b> |

MAILING ADDRESS:

ASSESSOR:

COLLECTOR:

TAX YEAR: 2018

TAXING DISTRICT: HALEDON BORO PASSAIC COUNTY

TAXABLE VALUE: 508,574,300

COUNTY EQUALIZATION RATIO: 91.96

EQUALIZED VALUE: 554,816,917

TAX RATE PER \$100: 4.620

EFFECTIVE TAX RATE: 4.235

APPORTIONMENT OF TAXES

|                          | AMOUNT          | RATE PER \$100. |
|--------------------------|-----------------|-----------------|
| COUNTY TAXES             | \$3,981,501.45  | .78287508       |
| COUNTY LIBRARY TAX       | \$ .00          | .00000000       |
| COUNTY HEALTH TAX        | \$ .00          | .00000000       |
| COUNTY OPEN SPACE TAX    | \$55,274.43     | .01086851       |
| DISTRICT SCHOOL TAX      | \$6,499,917.00  | 1.27806635      |
| REGIONAL SCHOOL TAX      | \$5,161,025.00  | 1.01480256      |
| REGIONAL SCHOOL TAX      | \$5,161,025.00  | 1.01480256      |
| LOCAL SCHOOL TAX         | \$ .00          | .00000000       |
| MUNICIPAL PURPOSE TAX    | \$7,611,196.45  | 1.49657512      |
| MUNICIPAL OPEN SPACE TAX | \$ .00          | .00000000       |
| MUNICIPAL LIBRARY TAX    | \$184,941.00    | .03636460       |
| TOTAL TAX LEVY & RATE    | \$23,493,855.33 | 4.61955222      |
| MISC. & SURPLUS REVENUES | \$2,777,317.97  |                 |

NET VALUATION & CLASS BREAKDOWN

|                             | VALUE       | LINE ITEMS |
|-----------------------------|-------------|------------|
| CLASS 1 (VACANT LAND)       | 5,317,400   | 97         |
| CLASS 2 (RESIDENTIAL)       | 389,470,900 | 1,692      |
| CLASS 3A (REGULAR FARM)     | 0           | 0          |
| CLASS 3B (QUALIFIED FARM)   | 0           | 0          |
| CLASS 4A (COMMERCIAL)       | 70,293,400  | 145        |
| CLASS 4B (INDUSTRIAL)       | 21,397,700  | 24         |
| CLASS 4C (APARTMENTS)       | 22,094,900  | 10         |
| SUB-TOTAL                   | 508,574,300 | 1,968      |
| CLASS 6 (MESSENGER SYSTEMS) | 0           | 0          |
| TOTAL TAXABLE VALUE         | 508,574,300 |            |

DEDUCTIONS ALLOWED

|                          | AMOUNT   | COUNT |
|--------------------------|----------|-------|
| VETERANS                 | \$20,000 | 80    |
| WIDOWS OF VETERANS       | \$3,250  | 13    |
| SENIOR CITIZENS          | \$8,500  | 34    |
| DISABLED PERSONS         | \$1,000  | 4     |
| SURVIVING SPOUSE         | \$750    | 3     |
| TOTAL DEDUCTIONS ALLOWED | \$33,500 | 134   |

EXEMPT FROM TAXATION

|                       | VALUE       | LINE ITEMS |
|-----------------------|-------------|------------|
| 15A (PUBLIC SCHOOLS)  | 46,236,500  | 9          |
| 15B (OTHER SCHOOLS)   | 2,449,000   | 1          |
| 15C (PUBLIC PROPERTY) | 26,660,000  | 33         |
| 15D (PUBLIC PROPERTY) | 21,365,700  | 11         |
| 15E (PUBLIC PROPERTY) | 0           | 0          |
| 15F (OTHER EXEMPT)    | 3,656,100   | 14         |
| TOTAL EXEMPT PROPERTY | 100,367,300 | 68         |

MAILING ADDRESS:

ASSESSOR:

COLLECTOR:

TAX YEAR: 2018

TAXING DISTRICT: HAWTHORNE BORO PASSAIC COUNTY

TAXABLE VALUE: 1,220,764,013

COUNTY EQUALIZATION RATIO: 51.26

EQUALIZED VALUE: 2,390,851,332

TAX RATE PER \$100: 5.847

EFFECTIVE TAX RATE: 2.985

APPORTIONMENT OF TAXES

|                                  | AMOUNT                 | RATE PER \$100.   |
|----------------------------------|------------------------|-------------------|
| COUNTY TAXES                     | \$17,300,412.17        | 1.41717908        |
| COUNTY LIBRARY TAX               | \$ .00                 | .00000000         |
| COUNTY HEALTH TAX                | \$ .00                 | .00000000         |
| COUNTY OPEN SPACE TAX            | \$240,076.19           | .01966606         |
| DISTRICT SCHOOL TAX              | \$38,514,414.00        | 3.15494343        |
| REGIONAL SCHOOL TAX              | \$ .00                 | .00000000         |
| REGIONAL SCHOOL TAX              | \$ .00                 | .00000000         |
| LOCAL SCHOOL TAX                 | \$ .00                 | .00000000         |
| MUNICIPAL PURPOSE TAX            | \$14,527,995.12        | 1.19007400        |
| MUNICIPAL OPEN SPACE TAX         | \$ .00                 | .00000000         |
| MUNICIPAL LIBRARY TAX            | \$793,633.88           | .06501124         |
| <b>TOTAL TAX LEVY &amp; RATE</b> | <b>\$71,376,531.36</b> | <b>5.84687381</b> |
| MISC. & SURPLUS REVENUES         | \$9,133,318.78         |                   |

NET VALUATION & CLASS BREAKDOWN

|                             | VALUE                | LINE ITEMS   |
|-----------------------------|----------------------|--------------|
| CLASS 1 (VACANT LAND)       | 9,134,500            | 112          |
| CLASS 2 (RESIDENTIAL)       | 995,479,600          | 5,463        |
| CLASS 3A (REGULAR FARM)     | 0                    | 0            |
| CLASS 3B (QUALIFIED FARM)   | 0                    | 0            |
| CLASS 4A (COMMERCIAL)       | 114,876,100          | 273          |
| CLASS 4B (INDUSTRIAL)       | 75,653,900           | 117          |
| CLASS 4C (APARTMENTS)       | 25,619,400           | 20           |
| <b>SUB-TOTAL</b>            | <b>1,220,763,500</b> | <b>5,985</b> |
| CLASS 6 (MESSENGER SYSTEMS) | 513                  | 2            |
| <b>TOTAL TAXABLE VALUE</b>  | <b>1,220,764,013</b> |              |

DEDUCTIONS ALLOWED

|                                 | AMOUNT           | COUNT      |
|---------------------------------|------------------|------------|
| VETERANS                        | \$65,250         | 261        |
| WIDOWS OF VETERANS              | \$27,500         | 110        |
| SENIOR CITIZENS                 | \$15,250         | 61         |
| DISABLED PERSONS                | \$750            | 3          |
| SURVIVING SPOUSE                | \$0              | 0          |
| <b>TOTAL DEDUCTIONS ALLOWED</b> | <b>\$108,750</b> | <b>435</b> |

EXEMPT FROM TAXATION

|                              | VALUE              | LINE ITEMS |
|------------------------------|--------------------|------------|
| 15A (PUBLIC SCHOOLS)         | 25,652,000         | 7          |
| 15B (OTHER SCHOOLS)          | 1,370,000          | 1          |
| 15C (PUBLIC PROPERTY)        | 54,155,700         | 90         |
| 15D (PUBLIC PROPERTY)        | 18,025,900         | 23         |
| 15E (PUBLIC PROPERTY)        | 136,400            | 2          |
| 15F (OTHER EXEMPT)           | 6,073,800          | 25         |
| <b>TOTAL EXEMPT PROPERTY</b> | <b>105,413,800</b> | <b>148</b> |

MAILING ADDRESS:

ASSESSOR:

COLLECTOR:

TAX YEAR: 2018

TAXING DISTRICT: LITTLE FALLS TWP PASSAIC COUNTY

TAXABLE VALUE: 1,497,257,100

COUNTY EQUALIZATION RATIO: 92.51

EQUALIZED VALUE: 1,625,631,202

TAX RATE PER \$100: 3.160

EFFECTIVE TAX RATE: 2.910

APPORTIONMENT OF TAXES

|                                  | AMOUNT                 | RATE PER \$100.   |
|----------------------------------|------------------------|-------------------|
| COUNTY TAXES                     | \$11,779,581.79        | .78674409         |
| COUNTY LIBRARY TAX               | \$ .00                 | .00000000         |
| COUNTY HEALTH TAX                | \$ .00                 | .00000000         |
| COUNTY OPEN SPACE TAX            | \$163,518.23           | .01092119         |
| DISTRICT SCHOOL TAX              | \$14,744,522.00        | .98476888         |
| REGIONAL SCHOOL TAX              | \$7,336,496.00         | .48999574         |
| REGIONAL SCHOOL TAX              | \$7,336,496.00         | .48999574         |
| LOCAL SCHOOL TAX                 | \$ .00                 | .00000000         |
| MUNICIPAL PURPOSE TAX            | \$12,665,640.00        | .84592285         |
| MUNICIPAL OPEN SPACE TAX         | \$74,863.00            | .00500001         |
| MUNICIPAL LIBRARY TAX            | \$536,391.00           | .03582491         |
| <b>TOTAL TAX LEVY &amp; RATE</b> | <b>\$47,301,012.02</b> | <b>3.15917767</b> |
| MISC. & SURPLUS REVENUES         | \$4,922,215.00         |                   |

NET VALUATION & CLASS BREAKDOWN

|                             | VALUE                | LINE ITEMS   |
|-----------------------------|----------------------|--------------|
| CLASS 1 (VACANT LAND)       | 29,477,900           | 171          |
| CLASS 2 (RESIDENTIAL)       | 1,063,941,800        | 3,469        |
| CLASS 3A (REGULAR FARM)     | 0                    | 0            |
| CLASS 3B (QUALIFIED FARM)   | 0                    | 0            |
| CLASS 4A (COMMERCIAL)       | 247,834,300          | 198          |
| CLASS 4B (INDUSTRIAL)       | 44,985,800           | 36           |
| CLASS 4C (APARTMENTS)       | 106,501,600          | 11           |
| <b>SUB-TOTAL</b>            | <b>1,492,741,400</b> | <b>3,885</b> |
| CLASS 6 (MESSENGER SYSTEMS) | 4,515,700            | 2            |
| <b>TOTAL TAXABLE VALUE</b>  | <b>1,497,257,100</b> |              |

DEDUCTIONS ALLOWED

|                                 | AMOUNT          | COUNT      |
|---------------------------------|-----------------|------------|
| VETERANS                        | \$45,250        | 181        |
| WIDOWS OF VETERANS              | \$20,000        | 80         |
| SENIOR CITIZENS                 | \$14,250        | 57         |
| DISABLED PERSONS                | \$750           | 3          |
| SURVIVING SPOUSE                | \$250           | 1          |
| <b>TOTAL DEDUCTIONS ALLOWED</b> | <b>\$80,500</b> | <b>322</b> |

EXEMPT FROM TAXATION

|                              | VALUE              | LINE ITEMS |
|------------------------------|--------------------|------------|
| 15A (PUBLIC SCHOOLS)         | 36,103,500         | 14         |
| 15B (OTHER SCHOOLS)          | 0                  | 0          |
| 15C (PUBLIC PROPERTY)        | 308,220,700        | 246        |
| 15D (PUBLIC PROPERTY)        | 17,576,600         | 17         |
| 15E (PUBLIC PROPERTY)        | 0                  | 0          |
| 15F (OTHER EXEMPT)           | 8,616,700          | 23         |
| <b>TOTAL EXEMPT PROPERTY</b> | <b>370,517,500</b> | <b>300</b> |

MAILING ADDRESS:

ASSESSOR:

COLLECTOR:



TAX YEAR: 2018

TAXING DISTRICT: NORTH HALEDON BORO PASSAIC COUNTY

TAXABLE VALUE: 1,182,931,180

COUNTY EQUALIZATION RATIO: 88.00

EQUALIZED VALUE: 1,345,819,792

TAX RATE PER \$100: 2.864

EFFECTIVE TAX RATE: 2.517

APPORTIONMENT OF TAXES

|                                  | AMOUNT                 | RATE PER \$100.   |
|----------------------------------|------------------------|-------------------|
| COUNTY TAXES                     | \$9,793,134.26         | .82787016         |
| COUNTY LIBRARY TAX               | \$ .00                 | .00000000         |
| COUNTY HEALTH TAX                | \$ .00                 | .00000000         |
| COUNTY OPEN SPACE TAX            | \$136,025.92           | .01149906         |
| DISTRICT SCHOOL TAX              | \$10,903,803.00        | .92176140         |
| REGIONAL SCHOOL TAX              | \$2,332,978.00         | .19722010         |
| REGIONAL SCHOOL TAX              | \$2,332,978.00         | .19722010         |
| LOCAL SCHOOL TAX                 | \$ .00                 | .00000000         |
| MUNICIPAL PURPOSE TAX            | \$10,257,861.00        | .86715619         |
| MUNICIPAL OPEN SPACE TAX         | \$ .00                 | .00000000         |
| MUNICIPAL LIBRARY TAX            | \$447,173.00           | .03780211         |
| <b>TOTAL TAX LEVY &amp; RATE</b> | <b>\$33,870,975.18</b> | <b>2.86330902</b> |
| MISC. & SURPLUS REVENUES         | \$2,694,415.92         |                   |

NET VALUATION & CLASS BREAKDOWN

|                             | VALUE                | LINE ITEMS   |
|-----------------------------|----------------------|--------------|
| CLASS 1 (VACANT LAND)       | 9,117,000            | 54           |
| CLASS 2 (RESIDENTIAL)       | 1,112,084,200        | 2,936        |
| CLASS 3A (REGULAR FARM)     | 571,100              | 1            |
| CLASS 3B (QUALIFIED FARM)   | 11,100               | 1            |
| CLASS 4A (COMMERCIAL)       | 56,562,300           | 87           |
| CLASS 4B (INDUSTRIAL)       | 4,584,600            | 4            |
| CLASS 4C (APARTMENTS)       | 0                    | 0            |
| <b>SUB-TOTAL</b>            | <b>1,182,930,300</b> | <b>3,083</b> |
| CLASS 6 (MESSENGER SYSTEMS) | 880                  | 1            |
| <b>TOTAL TAXABLE VALUE</b>  | <b>1,182,931,180</b> |              |

DEDUCTIONS ALLOWED

|                                 | AMOUNT          | COUNT      |
|---------------------------------|-----------------|------------|
| VETERANS                        | \$47,500        | 190        |
| WIDOWS OF VETERANS              | \$11,000        | 44         |
| SENIOR CITIZENS                 | \$12,750        | 51         |
| DISABLED PERSONS                | \$750           | 3          |
| SURVIVING SPOUSE                | \$0             | 0          |
| <b>TOTAL DEDUCTIONS ALLOWED</b> | <b>\$72,000</b> | <b>288</b> |

EXEMPT FROM TAXATION

|                              | VALUE              | LINE ITEMS |
|------------------------------|--------------------|------------|
| 15A (PUBLIC SCHOOLS)         | 58,420,600         | 5          |
| 15B (OTHER SCHOOLS)          | 35,547,000         | 3          |
| 15C (PUBLIC PROPERTY)        | 24,877,500         | 29         |
| 15D (PUBLIC PROPERTY)        | 38,510,800         | 16         |
| 15E (PUBLIC PROPERTY)        | 0                  | 0          |
| 15F (OTHER EXEMPT)           | 6,880,600          | 25         |
| <b>TOTAL EXEMPT PROPERTY</b> | <b>164,236,500</b> | <b>78</b>  |

MAILING ADDRESS:

ASSESSOR:

COLLECTOR:

TAX YEAR: 2018

TAXING DISTRICT: PASSAIC CITY PASSAIC COUNTY

TAXABLE VALUE: 2,998,915,400

COUNTY EQUALIZATION RATIO: 86.07

EQUALIZED VALUE: 3,582,302,080

TAX RATE PER \$100: 3.598

EFFECTIVE TAX RATE: 3.012

APPORTIONMENT OF TAXES

|                                  | AMOUNT                  | RATE PER \$100.   |
|----------------------------------|-------------------------|-------------------|
| COUNTY TAXES                     | \$25,865,170.19         | .86248416         |
| COUNTY LIBRARY TAX               | \$ .00                  | .00000000         |
| COUNTY HEALTH TAX                | \$ .00                  | .00000000         |
| COUNTY OPEN SPACE TAX            | \$359,036.91            | .01197223         |
| DISTRICT SCHOOL TAX              | \$16,818,577.00         | .56082199         |
| REGIONAL SCHOOL TAX              | \$ .00                  | .00000000         |
| REGIONAL SCHOOL TAX              | \$ .00                  | .00000000         |
| LOCAL SCHOOL TAX                 | \$ .00                  | .00000000         |
| MUNICIPAL PURPOSE TAX            | \$63,674,696.00         | 2.12325750        |
| MUNICIPAL OPEN SPACE TAX         | \$ .00                  | .00000000         |
| MUNICIPAL LIBRARY TAX            | \$1,171,119.00          | .03905142         |
| <b>TOTAL TAX LEVY &amp; RATE</b> | <b>\$107,888,599.10</b> | <b>3.59758730</b> |
| MISC. & SURPLUS REVENUES         | \$27,106,558.00         |                   |

NET VALUATION & CLASS BREAKDOWN

|                             | VALUE                | LINE ITEMS   |
|-----------------------------|----------------------|--------------|
| CLASS 1 (VACANT LAND)       | 10,254,700           | 179          |
| CLASS 2 (RESIDENTIAL)       | 1,725,157,500        | 6,331        |
| CLASS 3A (REGULAR FARM)     | 0                    | 0            |
| CLASS 3B (QUALIFIED FARM)   | 0                    | 0            |
| CLASS 4A (COMMERCIAL)       | 694,155,900          | 1,206        |
| CLASS 4B (INDUSTRIAL)       | 173,167,000          | 116          |
| CLASS 4C (APARTMENTS)       | 380,967,100          | 415          |
| <b>SUB-TOTAL</b>            | <b>2,983,702,200</b> | <b>8,247</b> |
| CLASS 6 (MESSENGER SYSTEMS) | 15,213,200           | 1            |
| <b>TOTAL TAXABLE VALUE</b>  | <b>2,998,915,400</b> |              |

DEDUCTIONS ALLOWED

|                                 | AMOUNT          | COUNT      |
|---------------------------------|-----------------|------------|
| VETERANS                        | \$35,500        | 142        |
| WIDOWS OF VETERANS              | \$11,000        | 44         |
| SENIOR CITIZENS                 | \$45,500        | 182        |
| DISABLED PERSONS                | \$5,250         | 21         |
| SURVIVING SPOUSE                | \$750           | 3          |
| <b>TOTAL DEDUCTIONS ALLOWED</b> | <b>\$98,000</b> | <b>392</b> |

EXEMPT FROM TAXATION

|                              | VALUE              | LINE ITEMS |
|------------------------------|--------------------|------------|
| 15A (PUBLIC SCHOOLS)         | 164,479,600        | 52         |
| 15B (OTHER SCHOOLS)          | 48,449,000         | 11         |
| 15C (PUBLIC PROPERTY)        | 173,506,300        | 157        |
| 15D (PUBLIC PROPERTY)        | 145,471,500        | 161        |
| 15E (PUBLIC PROPERTY)        | 0                  | 0          |
| 15F (OTHER EXEMPT)           | 99,478,300         | 61         |
| <b>TOTAL EXEMPT PROPERTY</b> | <b>631,384,700</b> | <b>442</b> |

MAILING ADDRESS:

ASSESSOR:

COLLECTOR:

TAX YEAR: 2018

TAXING DISTRICT: PATERSON CITY PASSAIC COUNTY

TAXABLE VALUE: 5,813,344,628

COUNTY EQUALIZATION RATIO: 88.89

EQUALIZED VALUE: 6,675,093,403

TAX RATE PER \$100: 4.326

EFFECTIVE TAX RATE: 3.767

APPORTIONMENT OF TAXES

|                          | AMOUNT           | RATE PER \$100. |
|--------------------------|------------------|-----------------|
| COUNTY TAXES             | \$47,293,645.03  | .81353589       |
| COUNTY LIBRARY TAX       | \$ .00           | .00000000       |
| COUNTY HEALTH TAX        | \$ .00           | .00000000       |
| COUNTY OPEN SPACE TAX    | \$654,128.76     | .01125219       |
| DISTRICT SCHOOL TAX      | \$41,961,814.00  | .72181879       |
| REGIONAL SCHOOL TAX      | \$ .00           | .00000000       |
| REGIONAL SCHOOL TAX      | \$ .00           | .00000000       |
| LOCAL SCHOOL TAX         | \$ .00           | .00000000       |
| MUNICIPAL PURPOSE TAX    | \$159,411,821.58 | 2.74217050      |
| MUNICIPAL OPEN SPACE TAX | \$ .00           | .00000000       |
| MUNICIPAL LIBRARY TAX    | \$2,138,742.07   | .03679022       |
| TOTAL TAX LEVY & RATE    | \$251,460,151.44 | 4.32556759      |
| MISC. & SURPLUS REVENUES | \$128,143,471.87 |                 |

NET VALUATION & CLASS BREAKDOWN

|                             | VALUE         | LINE ITEMS |
|-----------------------------|---------------|------------|
| CLASS 1 (VACANT LAND)       | 49,902,500    | 975        |
| CLASS 2 (RESIDENTIAL)       | 3,344,183,900 | 17,888     |
| CLASS 3A (REGULAR FARM)     | 0             | 0          |
| CLASS 3B (QUALIFIED FARM)   | 0             | 0          |
| CLASS 4A (COMMERCIAL)       | 1,496,143,100 | 3,656      |
| CLASS 4B (INDUSTRIAL)       | 472,115,200   | 493        |
| CLASS 4C (APARTMENTS)       | 437,818,000   | 526        |
| SUB-TOTAL                   | 5,800,162,700 | 23,538     |
| CLASS 6 (MESSENGER SYSTEMS) | 13,181,928    | 1          |
| TOTAL TAXABLE VALUE         | 5,813,344,628 |            |

DEDUCTIONS ALLOWED

|                          | AMOUNT    | COUNT |
|--------------------------|-----------|-------|
| VETERANS                 | \$84,750  | 339   |
| WIDOWS OF VETERANS       | \$21,750  | 87    |
| SENIOR CITIZENS          | \$75,250  | 301   |
| DISABLED PERSONS         | \$6,500   | 26    |
| SURVIVING SPOUSE         | \$750     | 3     |
| TOTAL DEDUCTIONS ALLOWED | \$189,000 | 756   |

EXEMPT FROM TAXATION

|                       | VALUE         | LINE ITEMS |
|-----------------------|---------------|------------|
| 15A (PUBLIC SCHOOLS)  | 433,350,200   | 131        |
| 15B (OTHER SCHOOLS)   | 16,663,700    | 12         |
| 15C (PUBLIC PROPERTY) | 721,574,800   | 531        |
| 15D (PUBLIC PROPERTY) | 337,662,200   | 609        |
| 15E (PUBLIC PROPERTY) | 25,010,900    | 2          |
| 15F (OTHER EXEMPT)    | 212,963,300   | 312        |
| TOTAL EXEMPT PROPERTY | 1,747,225,100 | 1,597      |

MAILING ADDRESS:

ASSESSOR:

COLLECTOR:

TAX YEAR: 2018

TAXING DISTRICT: POMPTON LAKES BORO PASSAIC COUNTY

TAXABLE VALUE: 1,216,691,400

COUNTY EQUALIZATION RATIO: 103.80

EQUALIZED VALUE: 1,179,575,268

TAX RATE PER \$100: 3.605

EFFECTIVE TAX RATE: 3.718

APPORTIONMENT OF TAXES

|                                  | AMOUNT                 | RATE PER \$100.   |
|----------------------------------|------------------------|-------------------|
| COUNTY TAXES                     | \$8,567,634.23         | .70417480         |
| COUNTY LIBRARY TAX               | \$ .00                 | .00000000         |
| COUNTY HEALTH TAX                | \$ .00                 | .00000000         |
| COUNTY OPEN SPACE TAX            | \$118,998.06           | .00978046         |
| DISTRICT SCHOOL TAX              | \$24,455,130.00        | 2.00996982        |
| REGIONAL SCHOOL TAX              | \$ .00                 | .00000000         |
| REGIONAL SCHOOL TAX              | \$ .00                 | .00000000         |
| LOCAL SCHOOL TAX                 | \$ .00                 | .00000000         |
| MUNICIPAL PURPOSE TAX            | \$10,199,777.50        | .83832083         |
| MUNICIPAL OPEN SPACE TAX         | \$121,696.00           | .01000221         |
| MUNICIPAL LIBRARY TAX            | \$390,529.00           | .03209762         |
| <b>TOTAL TAX LEVY &amp; RATE</b> | <b>\$43,853,764.79</b> | <b>3.60434574</b> |
| MISC. & SURPLUS REVENUES         | \$3,368,171.64         |                   |

NET VALUATION & CLASS BREAKDOWN

|                             | VALUE                | LINE ITEMS   |
|-----------------------------|----------------------|--------------|
| CLASS 1 (VACANT LAND)       | 3,961,100            | 46           |
| CLASS 2 (RESIDENTIAL)       | 1,022,664,900        | 3,666        |
| CLASS 3A (REGULAR FARM)     | 0                    | 0            |
| CLASS 3B (QUALIFIED FARM)   | 0                    | 0            |
| CLASS 4A (COMMERCIAL)       | 126,669,100          | 162          |
| CLASS 4B (INDUSTRIAL)       | 37,418,100           | 10           |
| CLASS 4C (APARTMENTS)       | 25,978,200           | 8            |
| <b>SUB-TOTAL</b>            | <b>1,216,691,400</b> | <b>3,892</b> |
| CLASS 6 (MESSENGER SYSTEMS) | 0                    | 1            |
| <b>TOTAL TAXABLE VALUE</b>  | <b>1,216,691,400</b> |              |

DEDUCTIONS ALLOWED

|                                 | AMOUNT          | COUNT      |
|---------------------------------|-----------------|------------|
| VETERANS                        | \$57,000        | 228        |
| WIDOWS OF VETERANS              | \$6,500         | 26         |
| SENIOR CITIZENS                 | \$11,500        | 46         |
| DISABLED PERSONS                | \$1,750         | 7          |
| SURVIVING SPOUSE                | \$0             | 0          |
| <b>TOTAL DEDUCTIONS ALLOWED</b> | <b>\$76,750</b> | <b>307</b> |

EXEMPT FROM TAXATION

|                              | VALUE              | LINE ITEMS |
|------------------------------|--------------------|------------|
| 15A (PUBLIC SCHOOLS)         | 29,025,300         | 3          |
| 15B (OTHER SCHOOLS)          | 0                  | 0          |
| 15C (PUBLIC PROPERTY)        | 43,987,400         | 170        |
| 15D (PUBLIC PROPERTY)        | 26,423,800         | 25         |
| 15E (PUBLIC PROPERTY)        | 0                  | 0          |
| 15F (OTHER EXEMPT)           | 7,151,200          | 38         |
| <b>TOTAL EXEMPT PROPERTY</b> | <b>106,587,700</b> | <b>236</b> |

MAILING ADDRESS:

ASSESSOR:

COLLECTOR:

TAX YEAR: 2018

TAXING DISTRICT: PROSPECT PARK BORO PASSAIC COUNTY

TAXABLE VALUE: 263,019,500

COUNTY EQUALIZATION RATIO: 87.89

EQUALIZED VALUE: 300,355,505

TAX RATE PER \$100: 5.125

EFFECTIVE TAX RATE: 4.487

APPORTIONMENT OF TAXES

|                          | AMOUNT          | RATE PER \$100. |
|--------------------------|-----------------|-----------------|
| COUNTY TAXES             | \$2,183,097.15  | .83001342       |
| COUNTY LIBRARY TAX       | \$ .00          | .00000000       |
| COUNTY HEALTH TAX        | \$ .00          | .00000000       |
| COUNTY OPEN SPACE TAX    | \$30,322.68     | .01152868       |
| DISTRICT SCHOOL TAX      | \$3,263,847.00  | 1.24091446      |
| REGIONAL SCHOOL TAX      | \$3,431,424.00  | 1.30462722      |
| REGIONAL SCHOOL TAX      | \$3,431,424.00  | 1.30462722      |
| LOCAL SCHOOL TAX         | \$ .00          | .00000000       |
| MUNICIPAL PURPOSE TAX    | \$4,569,222.00  | 1.73721796      |
| MUNICIPAL OPEN SPACE TAX | \$ .00          | .00000000       |
| MUNICIPAL LIBRARY TAX    | \$ .00          | .00000000       |
| TOTAL TAX LEVY & RATE    | \$13,477,912.83 | 5.12430174      |
| MISC. & SURPLUS REVENUES | \$2,238,815.84  |                 |

NET VALUATION & CLASS BREAKDOWN

|                             | VALUE       | LINE ITEMS |
|-----------------------------|-------------|------------|
| CLASS 1 (VACANT LAND)       | 6,962,800   | 20         |
| CLASS 2 (RESIDENTIAL)       | 228,551,700 | 1,081      |
| CLASS 3A (REGULAR FARM)     | 0           | 0          |
| CLASS 3B (QUALIFIED FARM)   | 0           | 0          |
| CLASS 4A (COMMERCIAL)       | 21,770,300  | 63         |
| CLASS 4B (INDUSTRIAL)       | 5,589,700   | 2          |
| CLASS 4C (APARTMENTS)       | 0           | 0          |
| SUB-TOTAL                   | 262,874,500 | 1,166      |
| CLASS 6 (MESSENGER SYSTEMS) | 145,000     | 2          |
| TOTAL TAXABLE VALUE         | 263,019,500 |            |

DEDUCTIONS ALLOWED

|                          | AMOUNT   | COUNT |
|--------------------------|----------|-------|
| VETERANS                 | \$8,250  | 33    |
| WIDOWS OF VETERANS       | \$1,500  | 6     |
| SENIOR CITIZENS          | \$4,500  | 18    |
| DISABLED PERSONS         | \$750    | 3     |
| SURVIVING SPOUSE         | \$0      | 0     |
| TOTAL DEDUCTIONS ALLOWED | \$15,000 | 60    |

EXEMPT FROM TAXATION

|                       | VALUE      | LINE ITEMS |
|-----------------------|------------|------------|
| 15A (PUBLIC SCHOOLS)  | 14,573,800 | 1          |
| 15B (OTHER SCHOOLS)   | 7,203,800  | 2          |
| 15C (PUBLIC PROPERTY) | 5,723,700  | 10         |
| 15D (PUBLIC PROPERTY) | 9,328,500  | 7          |
| 15E (PUBLIC PROPERTY) | 0          | 0          |
| 15F (OTHER EXEMPT)    | 582,600    | 3          |
| TOTAL EXEMPT PROPERTY | 37,412,400 | 23         |

MAILING ADDRESS:

ASSESSOR:

COLLECTOR:

TAX YEAR: 2018

TAXING DISTRICT: RINGWOOD BORO PASSAIC COUNTY

TAXABLE VALUE: 1,466,348,400

COUNTY EQUALIZATION RATIO: 88.49

EQUALIZED VALUE: 1,657,689,641

TAX RATE PER \$100: 3.740

EFFECTIVE TAX RATE: 3.308

APPORTIONMENT OF TAXES

|                                  | AMOUNT                 | RATE PER \$100.   |
|----------------------------------|------------------------|-------------------|
| COUNTY TAXES                     | \$12,011,340.42        | .81913278         |
| COUNTY LIBRARY TAX               | \$ .00                 | .00000000         |
| COUNTY HEALTH TAX                | \$ .00                 | .00000000         |
| COUNTY OPEN SPACE TAX            | \$166,764.67           | .01137279         |
| DISTRICT SCHOOL TAX              | \$20,145,544.00        | 1.37385795        |
| REGIONAL SCHOOL TAX              | \$10,760,244.00        | .73381224         |
| REGIONAL SCHOOL TAX              | \$10,760,244.00        | .73381224         |
| LOCAL SCHOOL TAX                 | \$ .00                 | .00000000         |
| MUNICIPAL PURPOSE TAX            | \$11,607,283.00        | .79157743         |
| MUNICIPAL OPEN SPACE TAX         | \$146,635.00           | .01000001         |
| MUNICIPAL LIBRARY TAX            | \$ .00                 | .00000000         |
| <b>TOTAL TAX LEVY &amp; RATE</b> | <b>\$54,837,811.09</b> | <b>3.73975320</b> |
| MISC. & SURPLUS REVENUES         | \$4,357,337.21         |                   |

NET VALUATION & CLASS BREAKDOWN

|                             | VALUE                | LINE ITEMS   |
|-----------------------------|----------------------|--------------|
| CLASS 1 (VACANT LAND)       | 65,690,800           | 229          |
| CLASS 2 (RESIDENTIAL)       | 1,303,353,800        | 4,316        |
| CLASS 3A (REGULAR FARM)     | 4,246,800            | 9            |
| CLASS 3B (QUALIFIED FARM)   | 73,700               | 33           |
| CLASS 4A (COMMERCIAL)       | 69,954,400           | 58           |
| CLASS 4B (INDUSTRIAL)       | 23,028,900           | 25           |
| CLASS 4C (APARTMENTS)       | 0                    | 0            |
| <b>SUB-TOTAL</b>            | <b>1,466,348,400</b> | <b>4,670</b> |
| CLASS 6 (MESSENGER SYSTEMS) | 0                    | 1            |
| <b>TOTAL TAXABLE VALUE</b>  | <b>1,466,348,400</b> |              |

DEDUCTIONS ALLOWED

|                                 | AMOUNT          | COUNT      |
|---------------------------------|-----------------|------------|
| VETERANS                        | \$59,250        | 237        |
| WIDOWS OF VETERANS              | \$15,750        | 63         |
| SENIOR CITIZENS                 | \$6,000         | 24         |
| DISABLED PERSONS                | \$1,250         | 5          |
| SURVIVING SPOUSE                | \$750           | 3          |
| <b>TOTAL DEDUCTIONS ALLOWED</b> | <b>\$83,000</b> | <b>332</b> |

EXEMPT FROM TAXATION

|                              | VALUE              | LINE ITEMS |
|------------------------------|--------------------|------------|
| 15A (PUBLIC SCHOOLS)         | 28,227,400         | 10         |
| 15B (OTHER SCHOOLS)          | 5,547,900          | 1          |
| 15C (PUBLIC PROPERTY)        | 83,616,800         | 118        |
| 15D (PUBLIC PROPERTY)        | 13,762,500         | 13         |
| 15E (PUBLIC PROPERTY)        | 9,300              | 2          |
| 15F (OTHER EXEMPT)           | 13,735,200         | 41         |
| <b>TOTAL EXEMPT PROPERTY</b> | <b>144,899,100</b> | <b>185</b> |

MAILING ADDRESS:

ASSESSOR:

COLLECTOR:

TAX YEAR: 2018

TAXING DISTRICT: TOTOWA BORO PASSAIC COUNTY

TAXABLE VALUE: 2,275,245,400

COUNTY EQUALIZATION RATIO: 106.18

EQUALIZED VALUE: 2,153,693,606

TAX RATE PER \$100: 2.383

EFFECTIVE TAX RATE: 2.517

APPORTIONMENT OF TAXES

|                          | AMOUNT          | RATE PER \$100. |
|--------------------------|-----------------|-----------------|
| COUNTY TAXES             | \$15,284,327.88 | .67176613       |
| COUNTY LIBRARY TAX       | \$ .00          | .00000000       |
| COUNTY HEALTH TAX        | \$ .00          | .00000000       |
| COUNTY OPEN SPACE TAX    | \$211,728.78    | .00930576       |
| DISTRICT SCHOOL TAX      | \$16,136,458.00 | .70921836       |
| REGIONAL SCHOOL TAX      | \$9,965,904.00  | .43801447       |
| REGIONAL SCHOOL TAX      | \$9,965,904.00  | .43801447       |
| LOCAL SCHOOL TAX         | \$ .00          | .00000000       |
| MUNICIPAL PURPOSE TAX    | \$11,898,587.00 | .52295840       |
| MUNICIPAL OPEN SPACE TAX | \$ .00          | .00000000       |
| MUNICIPAL LIBRARY TAX    | \$713,725.00    | .03136914       |
| TOTAL TAX LEVY & RATE    | \$54,210,730.66 | 2.38263226      |
| MISC. & SURPLUS REVENUES | \$5,914,513.00  |                 |

NET VALUATION & CLASS BREAKDOWN

|                             | VALUE         | LINE ITEMS |
|-----------------------------|---------------|------------|
| CLASS 1 (VACANT LAND)       | 41,158,100    | 74         |
| CLASS 2 (RESIDENTIAL)       | 1,360,295,200 | 3,433      |
| CLASS 3A (REGULAR FARM)     | 900,400       | 1          |
| CLASS 3B (QUALIFIED FARM)   | 2,800         | 1          |
| CLASS 4A (COMMERCIAL)       | 546,783,500   | 233        |
| CLASS 4B (INDUSTRIAL)       | 325,748,700   | 77         |
| CLASS 4C (APARTMENTS)       | 356,700       | 1          |
| SUB-TOTAL                   | 2,275,245,400 | 3,820      |
| CLASS 6 (MESSENGER SYSTEMS) | 0             | 0          |
| TOTAL TAXABLE VALUE         | 2,275,245,400 |            |

DEDUCTIONS ALLOWED

|                          | AMOUNT   | COUNT |
|--------------------------|----------|-------|
| VETERANS                 | \$54,500 | 218   |
| WIDOWS OF VETERANS       | \$16,250 | 65    |
| SENIOR CITIZENS          | \$26,250 | 105   |
| DISABLED PERSONS         | \$2,750  | 11    |
| SURVIVING SPOUSE         | \$0      | 0     |
| TOTAL DEDUCTIONS ALLOWED | \$99,750 | 399   |

EXEMPT FROM TAXATION

|                       | VALUE       | LINE ITEMS |
|-----------------------|-------------|------------|
| 15A (PUBLIC SCHOOLS)  | 22,260,500  | 2          |
| 15B (OTHER SCHOOLS)   | 0           | 0          |
| 15C (PUBLIC PROPERTY) | 264,915,600 | 65         |
| 15D (PUBLIC PROPERTY) | 29,735,100  | 6          |
| 15E (PUBLIC PROPERTY) | 57,269,500  | 9          |
| 15F (OTHER EXEMPT)    | 9,592,100   | 18         |
| TOTAL EXEMPT PROPERTY | 383,772,800 | 100        |

MAILING ADDRESS:

ASSESSOR:

COLLECTOR:

TAX YEAR: 2018

TAXING DISTRICT: WANAQUE BORO PASSAIC COUNTY

TAXABLE VALUE: 1,119,326,200

COUNTY EQUALIZATION RATIO: 87.09

EQUALIZED VALUE: 1,295,067,936

TAX RATE PER \$100: 3.830

EFFECTIVE TAX RATE: 3.310

APPORTIONMENT OF TAXES

|                          | AMOUNT          | RATE PER \$100. |
|--------------------------|-----------------|-----------------|
| COUNTY TAXES             | \$9,347,382.45  | .83509011       |
| COUNTY LIBRARY TAX       | \$ .00          | .00000000       |
| COUNTY HEALTH TAX        | \$ .00          | .00000000       |
| COUNTY OPEN SPACE TAX    | \$129,781.64    | .01159462       |
| DISTRICT SCHOOL TAX      | \$15,082,840.00 | 1.34749280      |
| REGIONAL SCHOOL TAX      | \$8,004,482.00  | .71511611       |
| REGIONAL SCHOOL TAX      | \$8,004,482.00  | .71511611       |
| LOCAL SCHOOL TAX         | \$ .00          | .00000000       |
| MUNICIPAL PURPOSE TAX    | \$9,757,887.70  | .87176443       |
| MUNICIPAL OPEN SPACE TAX | \$111,933.00    | .01000003       |
| MUNICIPAL LIBRARY TAX    | \$427,547.00    | .03819682       |
| TOTAL TAX LEVY & RATE    | \$42,861,853.79 | 3.82925492      |
| MISC. & SURPLUS REVENUES | \$3,584,441.22  |                 |

NET VALUATION & CLASS BREAKDOWN

|                             | VALUE         | LINE ITEMS |
|-----------------------------|---------------|------------|
| CLASS 1 (VACANT LAND)       | 32,301,800    | 222        |
| CLASS 2 (RESIDENTIAL)       | 992,489,900   | 4,318      |
| CLASS 3A (REGULAR FARM)     | 805,300       | 1          |
| CLASS 3B (QUALIFIED FARM)   | 7,700         | 4          |
| CLASS 4A (COMMERCIAL)       | 70,933,700    | 105        |
| CLASS 4B (INDUSTRIAL)       | 19,349,700    | 18         |
| CLASS 4C (APARTMENTS)       | 3,438,100     | 4          |
| SUB-TOTAL                   | 1,119,326,200 | 4,672      |
| CLASS 6 (MESSENGER SYSTEMS) | 0             | 0          |
| TOTAL TAXABLE VALUE         | 1,119,326,200 |            |

DEDUCTIONS ALLOWED

|                          | AMOUNT    | COUNT |
|--------------------------|-----------|-------|
| VETERANS                 | \$65,750  | 263   |
| WIDOWS OF VETERANS       | \$18,500  | 74    |
| SENIOR CITIZENS          | \$13,000  | 52    |
| DISABLED PERSONS         | \$2,750   | 11    |
| SURVIVING SPOUSE         | \$250     | 1     |
| TOTAL DEDUCTIONS ALLOWED | \$100,250 | 401   |

EXEMPT FROM TAXATION

|                       | VALUE       | LINE ITEMS |
|-----------------------|-------------|------------|
| 15A (PUBLIC SCHOOLS)  | 38,714,300  | 6          |
| 15B (OTHER SCHOOLS)   | 0           | 0          |
| 15C (PUBLIC PROPERTY) | 416,284,000 | 132        |
| 15D (PUBLIC PROPERTY) | 12,138,100  | 19         |
| 15E (PUBLIC PROPERTY) | 115,300     | 4          |
| 15F (OTHER EXEMPT)    | 11,414,600  | 31         |
| TOTAL EXEMPT PROPERTY | 478,666,300 | 192        |

MAILING ADDRESS:

ASSESSOR:

COLLECTOR:



TAX YEAR: 2018

TAXING DISTRICT: WAYNE TWP PASSAIC COUNTY

TAXABLE VALUE: 5,248,415,700

COUNTY EQUALIZATION RATIO: 52.79

EQUALIZED VALUE: 9,979,704,094

TAX RATE PER \$100: 5.465

EFFECTIVE TAX RATE: 2.874

APPORTIONMENT OF TAXES

|                                  | AMOUNT                  | RATE PER \$100.   |
|----------------------------------|-------------------------|-------------------|
| COUNTY TAXES                     | \$72,126,952.32         | 1.37426142        |
| COUNTY LIBRARY TAX               | \$ .00                  | .00000000         |
| COUNTY HEALTH TAX                | \$ .00                  | .00000000         |
| COUNTY OPEN SPACE TAX            | \$1,001,129.98          | .01907490         |
| DISTRICT SCHOOL TAX              | \$150,449,792.00        | 2.86657537        |
| REGIONAL SCHOOL TAX              | \$ .00                  | .00000000         |
| REGIONAL SCHOOL TAX              | \$ .00                  | .00000000         |
| LOCAL SCHOOL TAX                 | \$ .00                  | .00000000         |
| MUNICIPAL PURPOSE TAX            | \$58,828,999.00         | 1.12089061        |
| MUNICIPAL OPEN SPACE TAX         | \$1,049,683.00          | .02000000         |
| MUNICIPAL LIBRARY TAX            | \$3,323,268.00          | .06331945         |
| <b>TOTAL TAX LEVY &amp; RATE</b> | <b>\$286,779,824.30</b> | <b>5.46412175</b> |
| MISC. & SURPLUS REVENUES         | \$20,584,576.00         |                   |

NET VALUATION & CLASS BREAKDOWN

|                             | VALUE                | LINE ITEMS    |
|-----------------------------|----------------------|---------------|
| CLASS 1 (VACANT LAND)       | 49,040,400           | 440           |
| CLASS 2 (RESIDENTIAL)       | 3,789,068,600        | 16,485        |
| CLASS 3A (REGULAR FARM)     | 1,405,200            | 6             |
| CLASS 3B (QUALIFIED FARM)   | 94,200               | 10            |
| CLASS 4A (COMMERCIAL)       | 1,107,399,700        | 600           |
| CLASS 4B (INDUSTRIAL)       | 213,722,000          | 87            |
| CLASS 4C (APARTMENTS)       | 87,685,600           | 9             |
| <b>SUB-TOTAL</b>            | <b>5,248,415,700</b> | <b>17,637</b> |
| CLASS 6 (MESSENGER SYSTEMS) | 0                    | 1             |
| <b>TOTAL TAXABLE VALUE</b>  | <b>5,248,415,700</b> |               |

DEDUCTIONS ALLOWED

|                                 | AMOUNT           | COUNT        |
|---------------------------------|------------------|--------------|
| VETERANS                        | \$226,250        | 905          |
| WIDOWS OF VETERANS              | \$56,250         | 225          |
| SENIOR CITIZENS                 | \$40,250         | 161          |
| DISABLED PERSONS                | \$6,750          | 27           |
| SURVIVING SPOUSE                | \$0              | 0            |
| <b>TOTAL DEDUCTIONS ALLOWED</b> | <b>\$329,500</b> | <b>1,318</b> |

EXEMPT FROM TAXATION

|                              | VALUE              | LINE ITEMS |
|------------------------------|--------------------|------------|
| 15A (PUBLIC SCHOOLS)         | 132,995,700        | 19         |
| 15B (OTHER SCHOOLS)          | 154,557,400        | 13         |
| 15C (PUBLIC PROPERTY)        | 241,908,000        | 654        |
| 15D (PUBLIC PROPERTY)        | 108,329,500        | 77         |
| 15E (PUBLIC PROPERTY)        | 4,700              | 2          |
| 15F (OTHER EXEMPT)           | 74,702,300         | 54         |
| <b>TOTAL EXEMPT PROPERTY</b> | <b>712,497,600</b> | <b>819</b> |

MAILING ADDRESS:

ASSESSOR:

COLLECTOR:

TAX YEAR: 2018

TAXING DISTRICT: WEST MILFORD TWP PASSAIC COUNTY

TAXABLE VALUE: 2,741,062,700

COUNTY EQUALIZATION RATIO: 91.95

EQUALIZED VALUE: 2,984,770,664

TAX RATE PER \$100: 3.686

EFFECTIVE TAX RATE: 3.384

APPORTIONMENT OF TAXES

|                                  | AMOUNT                  | RATE PER \$100.     |
|----------------------------------|-------------------------|---------------------|
| COUNTY TAXES                     | \$21,626,228.89         | .78897243           |
| COUNTY LIBRARY TAX               | \$ .00                  | .00000000           |
| COUNTY HEALTH TAX                | \$ .00                  | .00000000           |
| COUNTY OPEN SPACE TAX            | \$300,308.11            | .01095590           |
| DISTRICT SCHOOL TAX              | \$55,376,021.00         | 2.02023912          |
| REGIONAL SCHOOL TAX              | \$ .00                  | .00000000           |
| REGIONAL SCHOOL TAX              | \$ .00                  | .00000000           |
| LOCAL SCHOOL TAX                 | \$ .00                  | .00000000           |
| MUNICIPAL PURPOSE TAX            | \$22,569,035.00         | .82336807           |
| MUNICIPAL OPEN SPACE TAX         | \$148,017.00            | .00539999           |
| MUNICIPAL LIBRARY TAX            | \$995,972.00            | .03633525           |
| <b>TOTAL TAX LEVY &amp; RATE</b> | <b>\$101,015,582.00</b> | <b>3.68527076 *</b> |
| MISC. & SURPLUS REVENUES         | \$10,147,348.56         |                     |

NET VALUATION & CLASS BREAKDOWN

|                             | VALUE                | LINE ITEMS    |
|-----------------------------|----------------------|---------------|
| CLASS 1 (VACANT LAND)       | 69,741,300           | 1,098         |
| CLASS 2 (RESIDENTIAL)       | 2,386,624,000        | 9,853         |
| CLASS 3A (REGULAR FARM)     | 49,136,900           | 124           |
| CLASS 3B (QUALIFIED FARM)   | 570,800              | 256           |
| CLASS 4A (COMMERCIAL)       | 191,330,900          | 278           |
| CLASS 4B (INDUSTRIAL)       | 42,015,100           | 29            |
| CLASS 4C (APARTMENTS)       | 1,643,600            | 2             |
| <b>SUB-TOTAL</b>            | <b>2,741,062,600</b> | <b>11,640</b> |
| CLASS 6 (MESSENGER SYSTEMS) | 100                  | 2             |
| <b>TOTAL TAXABLE VALUE</b>  | <b>2,741,062,700</b> |               |

DEDUCTIONS ALLOWED

|                                 | AMOUNT           | COUNT      |
|---------------------------------|------------------|------------|
| VETERANS                        | \$156,750        | 627        |
| WIDOWS OF VETERANS              | \$28,750         | 115        |
| SENIOR CITIZENS                 | \$42,250         | 169        |
| DISABLED PERSONS                | \$6,500          | 26         |
| SURVIVING SPOUSE                | \$500            | 2          |
| <b>TOTAL DEDUCTIONS ALLOWED</b> | <b>\$234,750</b> | <b>939</b> |

EXEMPT FROM TAXATION

|                              | VALUE              | LINE ITEMS |
|------------------------------|--------------------|------------|
| 15A (PUBLIC SCHOOLS)         | 52,745,000         | 24         |
| 15B (OTHER SCHOOLS)          | 0                  | 0          |
| 15C (PUBLIC PROPERTY)        | 154,826,900        | 399        |
| 15D (PUBLIC PROPERTY)        | 26,286,400         | 32         |
| 15E (PUBLIC PROPERTY)        | 793,500            | 8          |
| 15F (OTHER EXEMPT)           | 43,934,100         | 143        |
| <b>TOTAL EXEMPT PROPERTY</b> | <b>278,585,900</b> | <b>606</b> |

MAILING ADDRESS:

ASSESSOR:

COLLECTOR:

\* Excludes Garbage District Rate of \$ 0.066

TAX YEAR: 2018

TAXING DISTRICT: WOODLAND PARK BORO PASSAIC COUNTY

TAXABLE VALUE: 1,685,269,924

COUNTY EQUALIZATION RATIO: 91.64

EQUALIZED VALUE: 1,846,558,541

TAX RATE PER \$100: 3.161

EFFECTIVE TAX RATE: 2.884

APPORTIONMENT OF TAXES

|                                  | AMOUNT                 | RATE PER \$100.   |
|----------------------------------|------------------------|-------------------|
| COUNTY TAXES                     | \$13,431,520.21        | .79699519         |
| COUNTY LIBRARY TAX               | \$ .00                 | .00000000         |
| COUNTY HEALTH TAX                | \$ .00                 | .00000000         |
| COUNTY OPEN SPACE TAX            | \$186,553.42           | .01106959         |
| DISTRICT SCHOOL TAX              | \$16,810,066.00        | .99747024         |
| REGIONAL SCHOOL TAX              | \$8,962,387.00         | .53180721         |
| REGIONAL SCHOOL TAX              | \$8,962,387.00         | .53180721         |
| LOCAL SCHOOL TAX                 | \$ .00                 | .00000000         |
| MUNICIPAL PURPOSE TAX            | \$13,089,068.00        | .77667487         |
| MUNICIPAL OPEN SPACE TAX         | \$168,526.00           | .00999994         |
| MUNICIPAL LIBRARY TAX            | \$608,899.00           | .03613065         |
| <b>TOTAL TAX LEVY &amp; RATE</b> | <b>\$53,257,019.63</b> | <b>3.16014769</b> |
| MISC. & SURPLUS REVENUES         | \$4,426,281.46         |                   |

NET VALUATION & CLASS BREAKDOWN

|                             | VALUE                | LINE ITEMS   |
|-----------------------------|----------------------|--------------|
| CLASS 1 (VACANT LAND)       | 16,391,500           | 65           |
| CLASS 2 (RESIDENTIAL)       | 1,257,732,600        | 3,643        |
| CLASS 3A (REGULAR FARM)     | 0                    | 0            |
| CLASS 3B (QUALIFIED FARM)   | 1,800                | 1            |
| CLASS 4A (COMMERCIAL)       | 296,629,900          | 226          |
| CLASS 4B (INDUSTRIAL)       | 53,255,700           | 29           |
| CLASS 4C (APARTMENTS)       | 60,148,600           | 7            |
| <b>SUB-TOTAL</b>            | <b>1,684,160,100</b> | <b>3,971</b> |
| CLASS 6 (MESSENGER SYSTEMS) | 1,109,824            | 1            |
| <b>TOTAL TAXABLE VALUE</b>  | <b>1,685,269,924</b> |              |

DEDUCTIONS ALLOWED

|                                 | AMOUNT          | COUNT      |
|---------------------------------|-----------------|------------|
| VETERANS                        | \$57,500        | 230        |
| WIDOWS OF VETERANS              | \$21,000        | 84         |
| SENIOR CITIZENS                 | \$16,250        | 65         |
| DISABLED PERSONS                | \$1,750         | 7          |
| SURVIVING SPOUSE                | \$0             | 0          |
| <b>TOTAL DEDUCTIONS ALLOWED</b> | <b>\$96,500</b> | <b>386</b> |

EXEMPT FROM TAXATION

|                              | VALUE              | LINE ITEMS |
|------------------------------|--------------------|------------|
| 15A (PUBLIC SCHOOLS)         | 24,411,500         | 5          |
| 15B (OTHER SCHOOLS)          | 0                  | 0          |
| 15C (PUBLIC PROPERTY)        | 163,828,000        | 72         |
| 15D (PUBLIC PROPERTY)        | 20,227,200         | 10         |
| 15E (PUBLIC PROPERTY)        | 1,943,700          | 4          |
| 15F (OTHER EXEMPT)           | 10,639,500         | 30         |
| <b>TOTAL EXEMPT PROPERTY</b> | <b>221,049,900</b> | <b>121</b> |

MAILING ADDRESS:

ASSESSOR:

COLLECTOR:

# PASSAIC COUNTY ASSESSORS

- 1. Bloomingdale Borough**  
[Bfmtown@aol.com](mailto:Bfmtown@aol.com)  
Brian Townsend 973-838-7426 101 Hamburg Tpk.  
Fax 838-5115 Bloomingdale, NJ 07403
- 2. Clifton City**  
[Mrrinaldi@cliftonnj.org](mailto:Mrrinaldi@cliftonnj.org)  
Matthew Rinaldi 973-470-5843 900 Clifton Ave  
Fax 470-5923 Clifton, NJ 07013
- 3. Haledon Borough**  
[Bfmtown@aol.com](mailto:Bfmtown@aol.com)  
Brian Townsend 973-942-6538 Ext 131 510 Belmont Ave  
Fax 790-4781 Haledon, NJ 07508
- 4. Hawthorne Borough**  
[thenderson@hawthornenj.org](mailto:thenderson@hawthornenj.org)  
Tim Henderson 973-427-1169 445 Lafayette Ave  
Fax 427-2819 Hawthorne, NJ 07506
- 5. Little Falls Township**  
[Rhamilton@LFNJ.com](mailto:Rhamilton@LFNJ.com)  
[Discio@LFNJ.com](mailto:Discio@LFNJ.com)  
Richard Hamilton 973-256-0272 225 Main St.  
Fax 256-8017 Little Falls, NJ 07424
- 6. North Haledon Borough**  
[thenderson@northhaledon.org](mailto:thenderson@northhaledon.org)  
Tim Henderson 973-427-7520 103 Overlook Ave  
Fax 427-1846 North Haledon, NJ 07508
- 7. Passaic City**  
[Assessor@cityofpassaicnj.gov](mailto:Assessor@cityofpassaicnj.gov)  
Barbara Williams 973-365-5539 330 Passaic St.  
Fax 365-5541 Passaic, NJ 07055
- 8. Paterson City**  
[rmarra@patersonnj.gov](mailto:rmarra@patersonnj.gov)  
Richard Marra 973-321-1380 155 Market St  
Fax 321-1381 Paterson, NJ 07505
- 9. Pompton Lakes Borough**  
[assessor@pomptonlakesgov.com](mailto:assessor@pomptonlakesgov.com)  
Michael Barker 973-835-0143 Ext 231 25 Lenox Ave  
Fax 835-0958 Pompton Lakes, NJ 07442
- 10. Prospect Park Borough**  
[rmsf05@yahoo.com](mailto:rmsf05@yahoo.com)  
Rose Farrell 973-790-7902 Ext 517 106 Brown Ave  
Fax 790-6632 Prospect Park, NJ 07508
- 11. Ringwood Borough**  
[rmotyka@ringwoodnj.net](mailto:rmotyka@ringwoodnj.net)  
Rich Motyka 973-475-7118 60 Margaret King Ave  
Fax 962-6028 Ringwood, NJ 07456
- 12. Totowa Borough**  
[curt@jackmaskleeinc.com](mailto:curt@jackmaskleeinc.com)  
Curt Masklee 973-956-1007 537 Totowa Rd.  
Fax 956-5668 Totowa, NJ 07512
- 13. Wanaque Borough**  
[Bfmtown@aol.com](mailto:Bfmtown@aol.com)  
Brian Townsend 973-839-3000 Ext 7130 579 Ringwood Ave  
Fax 839-4959 Wanaque, NJ 07465
- 14. Wayne Township**  
[KreitzJ@waynetownship.com](mailto:KreitzJ@waynetownship.com)  
James Kreitz 973-694-1800 Ext 3226 475 Valley Rd.  
Fax 694-7004 Wayne, NJ 07470
- 15. West Milford Township**  
[Taxassessor@westmilford.org](mailto:Taxassessor@westmilford.org)  
Brian Townsend 973-728-2870 1480 Union Valley Rd  
Fax 728-2877 West Milford, NJ 07480
- 16. Woodland Park Borough**  
[taxassessor@wpnj.us](mailto:taxassessor@wpnj.us)  
Tim Henderson 973-345-8100 Ext 212 5 Brophy Lane  
Fax 345-7583 Woodland Park, NJ 07424

## PASSAIC COUNTY COLLECTORS

- 1. Bloomingdale Borough** Barbara Neinstedt 973-838-0330 101 Hamburg Tpke.  
bneinstedt@bloomingdalenj.net Fax 838-5115 Bloomingdale, NJ 07403
- 2. Clifton City** Elaine Erlewein 973-470-5837 900 Clifton Ave  
Taxcollector@cliftonnj.org Fax 471-9336 Clifton, NJ 07013
- 3. Haledon Borough** Stephen Sanzari 973-942-6538 Ex 105 510 Belmont Ave  
sps1021@aol.com Fax 790-4781 Haledon, NJ 07508
- 4. Hawthorne Borough** Louise Siano 973-427-1242 445 Lafayette Ave  
lsiano@hawthornenj.org Fax 427-2819 Hawthorne, NJ 07506
- 5. Little Falls Township** Denise Whiteside 973-256-0994 225 Main St.  
dwhiteside@lfnj.com Fax 256-3269 Little Falls, NJ 07424
- 6. North Haledon Borough** Maureen Kurzynski 973-427-5810 103 Overlook Ave  
mkurzynski@northaledon.com Fax 636-9101 North Haledon, 07508
- 7. Passaic City** Carrie Malak 973-365-5530 330 Passaic St.  
taxcollector@cityofpassaicnj.gov Fax 365-5532 Passaic, NJ 07055
- 8. Paterson City** Jennean Gadsden 973-321-1300 155 Market St.  
jgadsden@patersonnj.gov Fax 321-1301 Paterson, NJ 07505
- 9. Pompton Lakes Borough** Debbie Buchanan 973-835-0143 Ex 234 25 Lenox Ave  
collector@pomptonlakesgov.com Fax 835-0958 Pompton Lakes 07442
- 10. Prospect Park Borough** Stephen Sanzari 973-790-7902 Ex 517 106 Brown Ave  
sanzaris@prospectpark.net Fax 790-6632 Prospect Park NJ 07508
- 11. Ringwood Borough** Debbie Buchanan 973-475-7148 60 Margaret King Ave  
dbuchanan@ringwoodnj.net Fax 962-6028 Ringwood, NJ 07456
- 12. Totowa Borough** Elaine Reddin 973-956-1000 Ex 1003 537 Totowa Rd  
ereddin@totowanj.org Fax 956-5668 Totowa, NJ 07512
- 13. Wanaque Borough** Ann M. Smolen 973-839-3000 Ex 7127 579 Ringwood Ave  
smolen@wanaqueborough.com Fax 839-4959 Wanaque, NJ 0746
- 14. Wayne Township** Beth Territo 973-694-1800 Ex 3217 475 Valley Rd  
Territob@waynetownship.com Fax 694-9385 Wayne, NJ 07470
- 15. West Milford Township** Rita DeNivo 973-728-2785 1480 Union Valley Rd  
taxcollector@westmilford.org Fax 728-2877 West Milford, NJ 07480
- 16. Woodland Park Borough** Bernadette Lawler 973-345-8101 Ex 101 5 Brophy Lane  
blawler@wpnj.us Fax 345-7583 Woodland Park, NJ 07424